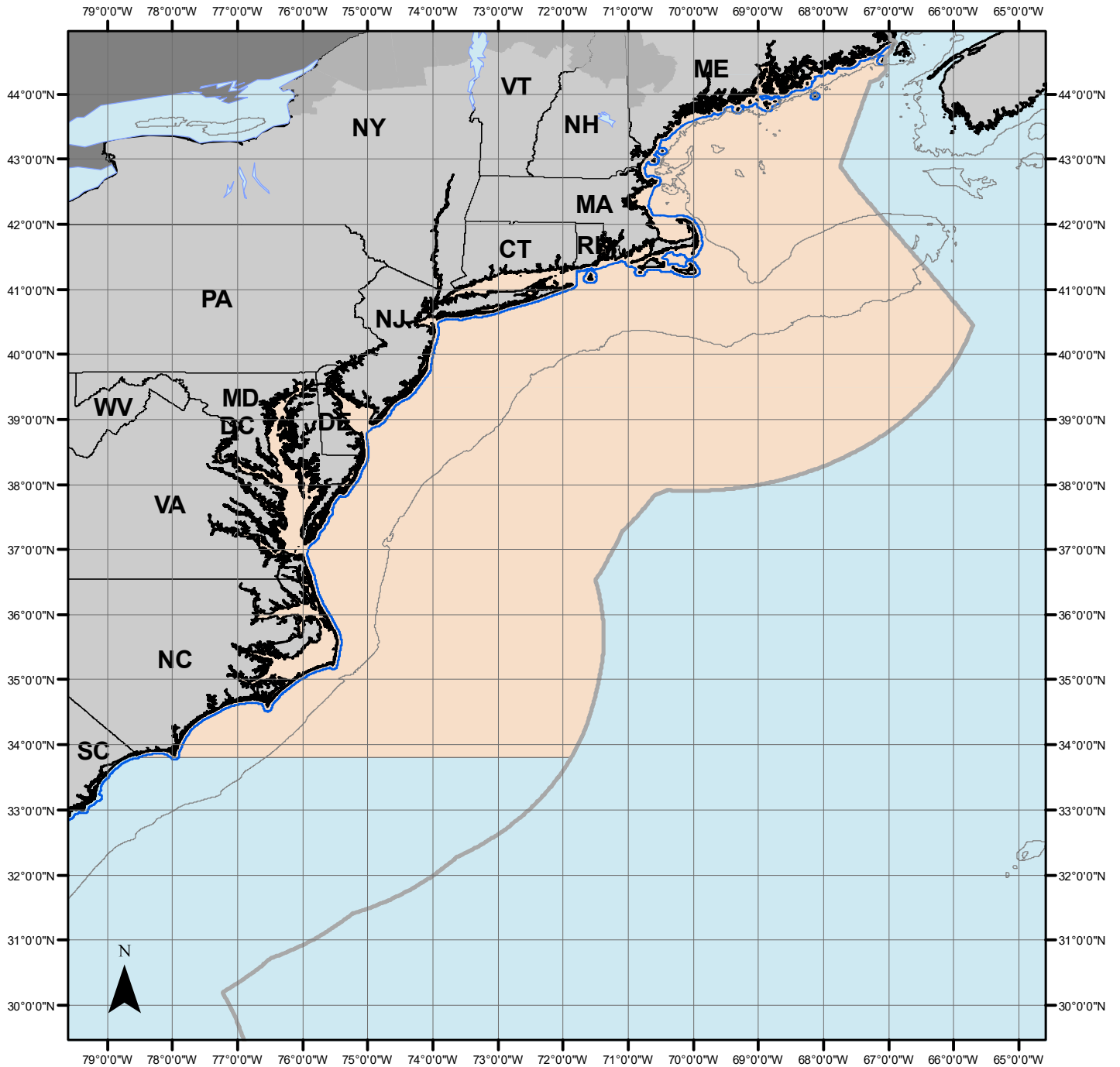







Atlantic Chub Mackerel Management Unit

This map shows the Atlantic Chub Mackerel Management Unit. Last updated 6/22/2020.



Legend

-  Atlantic Chub Mackerel Management Unit
-  Submerged Lands Act (3 nmi)
-  50 fathom (300 ft) contour
-  Exclusive Economic Zone (200 nmi)
-  Atlantic Coast