Environmental Assessment

FOR

ISSUANCE OF AN INCIDENTAL HARASSMENT AUTHORIZATION FOR THE APACHE ALASKA CORPORTATION 3D SEISMIC SURVEY IN COOK INLET, ALASKA

FEBRUARY 2013

Lead Agency:	USDC National Oceanic and Atmospheric Administration National Marine Fisheries Service, Office of Protected Resources
Responsible Official:	Helen M. Golde, Acting Director, Office of Protected Resources
For Further Information Contact:	Office of Protected Resources National Marine Fisheries Service 1315 East West Highway Silver Spring, MD 20910 (301) 427-8401
Location:	Cook Inlet, Alaska

Abstract: The National Marine Fisheries Service (NMFS) proposes to issue an Incidental Harassment Authorization (IHA) to the Apache Alaska Corporation for the incidental taking of small numbers of marine mammals in the wild, pursuant to the Marine Mammal Protection Act of 1972, as amended (MMPA; 16 U.S.C. 1361 *et seq*.). The IHA would be valid for no more than year from the date of issuance and would authorize the take, by Level B harassment, of marine mammals incidental to a seismic survey in Cook Inlet, Alaska.

TABLE OF CONTENTS

Chapter 1 Purpose and Need for Action 1
1.1. Description of Action 1
1.1.1. Background 1
1.1.2. Purpose and Need 1
1.2. NEPA Requirements and Scope of NEPA Analysis 2
1.3. Applicable Laws and Necessary Federal Permits, Licenses, and Entitlements 3
1.3.1. National Environmental Policy Act 3
1.3.2. Endangered Species Act 3
1.3.3. Marine Mammal Protection Act 4
1.3.4. Magnuson-Stevens Fishery Conservation and Management Act 4
1.4. Description of Specified Activities 4
1.4.1. General Program Overview 5
1.4.2. Vessels 17
1.4.3. Aircraft 18
1.4.4. Fuel Storage 18
1.5. Dates, Duration, and Geographical Region of Activities 19

Chapter 2 Alternatives Including the Proposed Action 20
2.1. Alternative 1 – No Action Alternative 20
2.2. Alternative 2 – Issuance of IHA with Required Mitigation, Monitoring and Reporting Measures (Preferred Alternative) 20
2.3. Alternative 3—Issuance of an IHA with Additional Mitigation and Monitoring Measures 20
2.4. Alternatives Considered but Eliminated from Further Consideration 21

Chapter 3 Affected Environment 22
3.1. Physical Environment 22
3.2. Water Quality 24
3.2.1. Air Quality 25
3.2.2. Acoustic Environment 25
3.3. Biological Environment 31
3.3.1. Lower Trophic Organisms 31
3.3.2. Fish, Fishery Resources, and Essential Fish Habitat 31
3.4. Marine Birds 34
3.4.1. ESA-listed Marine Birds 34
3.5. Marine Mammals 35
3.5.1. ESA-listed Marine Mammals 36
3.5.2. Non-ESA Listed Marine Mammals 45
3.6. Socioeconomic Environment 50
3.6.1. Subsistence 51
3.6.2. Coastal and Marine 53

Chapter 4 Environmental Consequences 56
4.1. Effects of Alternative 1 – No Action Alternative 56
4.2. Effects of Alternative 2 56
4.2.1. Effects on Physical Environment 57
4.2.2. Effects on the Biological Environment 60
4.2.3. Effects on Socioeconomic Environment 83
4.3. Effects of Alternative 3 85

4.3.1. Effects on Physical Environment 85
4.3.2. Effects on Biological Environment 85
4.3.3. Effects on Socioeconomic Environment 86
4.4. Estimation of Takes 86
4.4.1. Estimates of Marine Mammal Density 86
4.4.2. Calculation of Takes 89
4.4.3. Summary of Requested Takes 91
4.5. Cumulative Effects 91
4.5.1. Pollution 92
4.5.2. Fisheries Interaction 92
4.5.3. Gas and Oil Development 92
4.5.4. Coastal Zone Development 93
4.5.5. Marine Mammal Research 94
4.5.6. Climate Change 94
4.5.7. Conclusion 95

Chapter 5 Mitigation Measures 96
5.1. Standard Mitigation Measures 96
5.1.1. Vessel-Based Monitoring 96
5.1.2. Proposed Safety Radii 96
5.1.3. Power Down Procedure 97
5.1.4. Shut-down Procedure 98
5.1.5. Ramp-up Procedure 98
5.1.6. Speed or Course Alteration 98
5.1.7. Susitna Delta Exclusion Zone 98
5.2. Subsistence Mitigation Measures 99

Chapter 6 Monitoring and Reporting Requirements 100
6.1. Visual Monitoring 100
6.1.1. Visual Boat-Based Monitoring 100
6.1.2. Visual Shore-Based Monitoring 101
6.1.3. Aerial-Based Monitoring 101
6.2. Acoustic Monitoring 102
6.2.1. Fixed PAM Stations 102
6.3. Reporting 107

Chapter 7 List of Preparers and Agencies Consulted 108

Chapter 8 Literature Cited 109

LIST OF TABLES

Table 1. List of Anadromous Streams in Action Area 14
Table 2. Marine Mammal Species in the Survey Area 35
Table 3. Estimated broadband source levels for air guns and pingers 58
Table 4: Distances to Sound Level Thresholds for the Nearshore Surveys 59
Table 5: Areas Ensonified to 160 dB re 1 µPa for Nearshore Surveys in 24 Hours 59
Table 6: Distances To Sound Level Thresholds For The Channel Surveys 59
Table 7. Summary of Apache's Density of Marine Mammals 88
Table 8. Probability of Sighting per Species for Area 2 90
Table 9. Requested Number of Takes 90
Table 10. Summary of Modeled Distance to NMFS Sound Level Thresholds 97
Table 11. Summary of Safety Radii to be used for monitoring……..96

LIST OF FIGURES

Figure 1. Location of Area 1 Seismic Survey Program. 6
Figure 1a. Location of Area 2 Acquisition Plan 7
Figure 1b. Location of 2013 Marine Survey Program (blue) 8
Figure 2: Map Showing Offshore and Transition Components. 9
Figure 3. Nodal autonomous recording systems a) a single-component sensor land node and b) a submersible multi-component intertidal and marine zone system. 10
Figure 4. A Single Intertidal Patch, Six Lines of Nodes (Blue), 16 Source Lines (Red). 12
Figure 5. Multiple Intertidal Patches 12
Figure 6. Pinger or OBRL Vessel Interrogating a Patch of 6 Lines 13
Figure 7. Intertidal and subtidal waters of Cook Inlet with depths less than 9.1 m (MLLW) and within 8 km of high and medium flow anadromous fish streams in the action area. 16
Figure 8. Map of Cook Inlet. 24
Figure 9. Sound Level Metrics. 27
Figure 10. Background sound levels within the ocean. 30
Figure 11. Final critical habitat of Cook Inlet beluga whales. 38
Figure 12: Beluga Whale In-water Audiogram. 39
Figure 13. Predicted beluga distribution by month based upon known locations of 14 satellite tagged belugas. 40
Figure 14. Harbor Seal In-air Audiogram. 46
Figure 15: Harbor Seal In-water Audiogram. 47
Figure 16. Killer Whale In-water Audiogram 48
Figure 17: Harbor Porpoise In-water Audiogram. 50
Figure 18: NMML Estimated Beluga Whale Density and Takes 87
Figure 19: AMAR Recorders. In pressure case (top and right) and in deck box (left-bottom) 103
Figure 20: Radio system base station (built into antenna at left) and buoy radio transmitter at right.. 105
Figure 21: SpectroPlotter display window. 106

LIST OF ACRONYMS AND ABBREVIATIONS

3D	three dimensional
AASM	Air Array Source Model
ACS	American Community Survey
ADF&G	Alaska Department of Fish and Game
ADCCE	Alaska Department of Commerce, Community, and Economic
ADNR	Alaska Department of Natural Resources
AKRO	Alaska Regional Office
AMAR	Advanced Multichannel Acoustic Recorder
Apache	Apache Alaska Corporation
AQCR	Air Quality Control Regions
BOEM	Bureau of Ocean Energy Management
CEQ	Council on Environmental Quality
CFR	Code of Federal Regulations
CIMMC	Cook Inlet Marine Mammal Council
CIVTS	Cook Inlet Vessel Traffic Study
cm	centimeter
CO	carbon dioxide
cui	cubic inches
dB re 1 μPa	decibel referenced to one microPascal
dBA	A-weighted decibels
DGPS/RTK	differential global positioning system/roving units
DOSITS	Discovery of Sound in the Sea
DPS	Distinct Population Segment
EA	Environmental Assessment
EEZ	Economic Exclusion Zone
EFH	Essential Fish Habitat
EIS	Environmental Impact Statement
EPA	Environmental Protection Agency
ERF	Eagle River Flats
ESA	Endangered Species Act
FONSI	Finding of No Significant Impact
ft	feet
ft^3/sec	cubic feet per second
FR	Federal Register
Hz	Hertz
IHA	Incidental Harassment Authorization
in	inches
INS	Integrated Navigation System
JASCO	JASCO Applied Sciences

JBER	Joint Base Elmendorf-Fort Richardson
KABATA	Knik Arm Bridge and Toll Authority
kg	kilogram
kHz	kilohertz
km	kilometer
km^2	square kilometer
kn	knots
lb	pound
LCI	Lower Cook Inlet Management Area
L_{eq}	equivalent sound level
L_{max}	maximum sound level
L_{min}	minimum sound level
LOA	Letters of Authorization
m	meter
mi	miles
mi^2	square miles
m^3/sec	cubic meters per second
ml/l	milliliters per liter
MLLW	mean low lower water
MMPA	Marine Mammal Protection Act
MOA	Municipality of Anchorage
NAAQS	National Ambient Air Quality Standards
NAO	NOAA Administrative Order
NEPA	National Environmental Policy Act
NMFS	National Marine Fisheries Service
NMML	National Marine Mammal Laboratory
NOAA	National Oceanic and Atmospheric Administration
OBH	ocean bottom hydrophone
OBRL	Ocean Bottom Receiver Location
OMB	Office of Management and Budget
OPR	Office of Protected Resources
OSP	Optimum Sustainable Population
Pa	Pascals
PAH	Polycyclic aromatic hydrocarbons
PAM	Passive Acoustic Monitoring
PR1	Permits, Conservation and Educational Division
PRD	Protected Resources Division
PSO	Protected Species Observer
PTS	permanent threshold shift
rms	root-mean-squared
SEL	sound energy level

SPL	sound pressure level
SSV	Sound source verification
TS	threshold shift
TTS	temporary threshold shift
UCI	Upper Cook Inlet Management Area
USBL	Ultra-Short BaseLine
USC	United States Code
USCG	United States Coast Guard
USFWS	United State Fish and Wildlife Service

Chapter 1 Purpose and Need for Action

1.1. Description of Action

In response to receipt of request from Apache Alaska Corporation (Apache), the National Oceanic and Atmospheric Administration's (NOAA's) National Marine Fisheries Service (NMFS) proposes to issue an incidental harassment authorization (IHA) that authorizes takes[1] by level B harassment of marine mammals in the wild for no more than 1 year pursuant to section 101(a)(5)(D) of the Marine Mammal Protection Act of 1972, as amended (MMPA; 16 U.S.C. 1631 *et seq.*), and the general regulations governing the takes of marine mammals incidental to specified activities (50 CFR 216.104).

This Environmental Assessment (EA), titled "Environmental Assessment for Issuance of an Incidental Harassment Authorization for the Apache Alaska Corporation 3D Seismic Survey in Cook Inlet, Alaska," (hereinafter, Apache EA) analyzes the impacts on the human environment that would result from the issuance of the IHA.

1.1.1. Background

On June 15, 2012, NMFS received an application from Apache requesting an authorization for the harassment of small numbers of marine mammals incidental to conducting a 3D seismic survey in Cook Inlet, Alaska. This is the second IHA request from Apache for takes of marine mammals incidental to seismic surveying in Cook Inlet.

Due to the presence of marine mammal species in the vicinity of the proposed 3D seismic survey area, Apache has submitted an IHA application requesting takes of marine mammals incidental to specified activities. Marine mammals under the NMFS jurisdiction that could be present during the proposed 3D seismic survey in Cook Inlet are:

- Cook Inlet beluga whale (*Delphinapterus leucas*)
- Harbor seal (*Phoca vitulina richardsi*)
- Killer whale (*Orcinus orca*)
- Harbor porpoise (*Phocoena phocoena*)
- Steller sea lion (*Eumetopias jubatus*)

1.1.2. Purpose and Need

The MMPA and Endangered Species Act of 1973 (ESA; 16 U.S.C. 1531 et seq.) prohibit "takes" of marine mammals and of threatened and endangered species, respectively, with some exceptions. In this case, the applicable exceptions are an exemption for incidental take of marine mammals under section 101(a)(5)(D) of the MMPA and section 7(b)(4) of the ESA.

---

[1] Take under the MMPA means to harass, hunt, capture, or kill, or attempt to harass, hunt, capture, or kill any marine mammal. 16 U.S.C. 1362(13).

Section 101(a)(5)(D) of the MMPA directs the Secretary of Commerce to authorize, upon request, the incidental, but not intentional, taking of small numbers of marine mammals, by United States citizens who engage in a specified activity (other than commercial fishing) within a specified geographical region if certain findings are made and a notice of a proposed authorization is provided to the public for review. Section 101(a)(5)(D) of the MMPA also established a 45-day time limit for NMFS' review of an IHA application followed by a 30-day public notice and comment period on any proposed authorizations for the incidental harassment of small numbers of marine mammals. Within 45 days of the close of the public comment period, NMFS must either issue or deny the IHA.

Purpose: The primary purpose of NMFS issuing an IHA to Apache is to provide an exemption from the take prohibitions contained in the MMPA for the take of marine mammals incidental to Apache's seismic survey in Cook Inlet.

Need: As noted above, the MMPA establishes a general moratorium or prohibition on the take of marine mammals, including take by harassment. The MMPA establishes a process by which individuals engaged in specified activities (other than commercial fishing) within a specified geographic area may request an IHA. NMFS must authorize the take of small numbers of marine mammals if, among other things, it makes certain determinations, and where applicable requires the implementation of mitigation and monitoring and reporting. Specifically, NMFS shall grant the IHA if it finds that the taking will have a negligible impact on the species or stock(s), and will not have an unmitigable adverse impact on the availability of the species or stock(s) for subsistence uses (where relevant). The IHA must, where applicable, set forth the permissible methods of taking, other means of effecting the least practicable impact on the species or stock and its habitat, and requirements pertaining to the mitigation, monitoring, and reporting of such takings.

Apache has submitted an application demonstrating potential eligibility for issuance of an IHA. NMFS now has a corresponding duty to determine whether to issue an IHA authorizing take by harassment incidental to the activities described in the application. The need for this action is, therefore, established and framed by the MMPA and NMFS' responsibilities under section 101(a)(5)(D), its implementing regulations, and other applicable requirements that will influence its decision making, such as section 7 of the ESA, which will be discussed in more detail below.

The aforementioned purpose and need guide NMFS in developing alternatives for consideration, and provide a NEPA analysis informing the decision of whether or not to issue an IHA to Apache and to determine whether the proposed action has any potential significant impacts.

1.2. NEPA Requirements and Scope of NEPA Analysis

This EA focuses primarily on the environmental effects of authorizing MMPA Level B harassment of marine mammals incidental to a seismic survey in Cook Inlet. The MMPA and its implementing regulations governing issuance of an IHA require that upon receipt of a valid and complete application for an IHA, NMFS must publish a notice of proposed IHA in the *Federal Register* within 45 days. The notice issued for the Apache's action summarized the purpose of the requested IHA, included a statement that NMFS would prepare an EA for the proposed action, and invited interested parties to submit written comments concerning the application and NMFS' preliminary analyses and findings including those relevant to consideration in the EA.

NOAA Administrative Order 216-6 (NAO 216-6) established agency procedures for complying with the National Environmental Policy Act (NEPA) and the implementing regulations issued by the President's Council on Environmental Quality (CEQ).

NMFS has prepared this EA to assist in determining whether the direct, indirect, and cumulative impacts related to its issuance of the authorization for incidental take under the MMPA of individuals of five marine mammal species are likely to result in significant impacts to the human environment, or whether the analysis contained herein, including documents referenced and incorporated by reference and public comments received on the proposed IHA, supports the issuance of a Finding of No Significant Impact. Given the limited scope of the decision for which NMFS is responsible (i.e. whether or not to issue the authorization including prescribed means of take, mitigation measures, and monitoring requirements), which this EA is intended to inform, the analysis focuses on the following: impacts to the marine mammal species that could potentially result from issuance of the IHA allowing the take of marine mammals incidental to the proposed seismic survey; impacts that would result from the alternatives presented; and the consideration of potential cumulative environmental impacts.

1.2.1 Public Involvement

On December 10, 2012, NMFS published a notice of a proposed IHA in the *Federal Register* (77 FR 73434) and requested comments from the public for 30 days. NMFS received public comments from the Marine Mammal Commission, the Alaska Department of Natural Resources, environmental non-governmental organizations (NGOs), a trade association, the Seldovia Village Tribe, the Kenaitze Indian Tribe, and one member of the public. NMFS reviewed and developed responses to the specific comments regarding the issuance of an IHA under the MMPA and provides those responses in the Federal Register notice announcing the decision to issue or deny the IHA. Consistent with the intent of NEPA and the clear direction in NAO 216-6 to involve the public in NEPA decision-making, NMFS requested comments on the potential environmental impacts described in Apache's application and the proposed IHA. Comments received on the proposed IHA were considered during preparation of this EA.

1.3. Applicable Laws and Necessary Federal Permits, Licenses, and Entitlements

This section summarizes federal, state, and local permits, licenses, approvals, and consultation requirements necessary to implement the proposed action, as well as who is responsible for obtaining them.

1.3.1. National Environmental Policy Act

Issuance of an IHA is subject to environmental review under NEPA. NMFS may prepare an EA, an EIS, or determine that the action is categorically excluded from further review. While NEPA does not dictate substantive requirements for an IHA, it requires consideration of environmental issues in federal agency planning and decision making. The procedural provisions outlining federal agency responsibilities under NEPA are provided in the CEQ's implementing regulations (40 CFR §§1500-1508).

1.3.2. Endangered Species Act

Section 7 of the ESA and implementing regulations at 50 CFR §402 require consultation with the appropriate federal agency (either NMFS or the U.S. Fish and Wildlife Service [USFWS]) for federal actions that "may affect" a listed species or critical habitat. NMFS' issuance of an IHA affecting ESA-

listed species or designated critical habitat, directly or indirectly, is a federal action subject to these section 7 consultation requirements. Accordingly, NMFS is required to ensure that its action is not likely to jeopardize the continued existence of any threatened or endangered species or result in destruction or adverse modification of critical habitat for such species.

There are two marine mammal species under NMFS' jurisdiction listed as endangered under the ESA with confirmed or possible occurrence in the proposed project area (i.e., Cook Inlet): the Cook Inlet beluga whale, and the Steller sea lion. Additionally, the proposed action falls within designated critical habitat for the Cook Inlet beluga whale. The NMFS Office of Protected Resources (OPR) Permits and Conservation Division (PR1) consulted with the NMFS Alaska Regional Office (AKRO) Protected Resources Division (PRD) on the issuance of this and other similar IHAs under Section 101(a)(5)(D) of the MMPA, including one issued in April 2012, because the action of issuing the IHA may affect endangered species under NMFS' jurisdiction. On February 17, 2012, NMFS issued its Biological Opinion, which concluded that the proposed action is not likely to jeopardize the continued existence of Cook Inlet beluga whales or Steller sea lions, nor destroy or adversely modify Cook Inlet beluga whale critical habitat. On May 21, 2012, NMFS revised the February 17 Biological Opinion to clarify several sections, but the conclusions were unchanged. Due to a change in the size of the area for this (second) IHA, NMFS PR1 reinitiated consultation with the AKRO PRD on the proposed issuance of an IHA for Area 2. NMFS issued a Biological Opinion, which concluded that the proposed action is not likely to jeopardize the continued existence of Cook Inlet beluga whales or Steller sea lions, nor destroy or adversely modify Cook Inlet beluga whale critical habitat. The information and analyses presented in the Biological Opinion are hereby incorporated by reference.

1.3.3. Marine Mammal Protection Act

The MMPA and its provisions that pertain to the proposed action are discussed above in section 1.1.2: Purpose and Need.

1.3.4. Magnuson-Stevens Fishery Conservation and Management Act

Under the Magnuson-Stevens Fishery Conservation and Management Act (MSFCMA), Federal agencies are required to consult with the Secretary of Commerce with respect to any action authorized, funded, or undertaken, or proposed to be authorized, funded, or undertaken, by such agency which may adversely affect essential fish habitat (EFH) identified under the MSFCMA. EFH has been identified in Cook Inlet for walleye Pollock, rock sole, Pacific cod, skate, weathervane scallop, Pacific salmon, and sculpin. NMFS' action of authorizing harassment of marine mammals in the form of an IHA does not impact EFH; therefore, an EFH consultation was not conducted.

1.4. Description of Specified Activities

Apache acquired over 300,000 acres of oil and gas leases in Cook Inlet in 2010 with the primary objective to explore for and develop oil fields in Cook Inlet. In the spring of 2011, Apache conducted a seismic test program to evaluate the feasibility of using new nodal (no cables) technology seismic recording equipment for operations in the Cook Inlet environment and to test various seismic acquisition parameters in order to finalize the design for the 3D seismic program in the Cook Inlet. The test program occurred in late March 2011 and results showed that the nodal technology was feasible in the Cook Inlet environment. Apache proposes to conduct a phased 3D seismic survey program throughout Cook Inlet over the course of the next three to five years. The first area surveyed – and the subject of the IHA issued in April 2012 –

was located in mid-Cook Inlet extending along the west coast from the Big River up to south of the Beluga River, and on the east coast from Salamantof on the Kenai peninsula to 4.4 miles north of the Swanson River (Figure 1). The area within which the second survey could occur – and the subject of this IHA – includes a lower portion of Cook Inlet, but also includes all of Area 1 and a portion of Area 3 (Figures 1a and 1b). As detailed further below, the survey consists of an onshore, transition zone, and offshore component (Figure 2).

Each phase of the survey has an onshore component, a transition zone component, and an offshore component. Transition zone and offshore acquisition will include areas below the high water mark as depicted in Figure 2. The seismic operation will be active 24 hours per day. In-water air gun activity will average 10-12 hours per day and will generally occur around the slack tide or low current periods. Vessels will lay and retrieve the nodal sensors on the sea floor bottom in periods of low current or, in the case of the intertidal area, during high tide. The offshore and transition zone source effort will include the use of input/output sleeve air guns in two different configurations of arrays: a 440 and 2,400 cubic inches (cui)). The seismic source vessels currently planned for use are the *M/V Peregrine Falcon* and *M/V Arctic Wolf*, or similar vessel. Cable/Nodal deployment and retrieval operations will be supported by three shallow draft vessels (*M/V Miss Diane I*, *M/V Mark Steven*, and *M/V Maxime*), or similar vessels. The mitigation/chase vessel, which will house Protected Species Observers (PSOs), will be the *M/V Dreamcatcher*, or a similar vessel. Two smaller jet boats will be used for personnel transport and node support in the extremely shallow water in the intertidal area. Water depths for the survey will range 0 to 128 meters (m, 0 to 420 feet (ft)).

1.4.1. General Program Overview

Each phase of the Apache survey encounters land, inter-tidal transition zone, and marine environments. The following provides a general overview of the methodology that will be employed during the acquisition of the seismic survey.

1.4.1.1. Recording System

The recording system that will be employed is an autonomous system "nodal" (i.e., no cables), which is expected to be made up of at least two types of nodes; one for the land and one for the intertidal and marine environment. For the land environment, this would be a single- component sensor land node (Figure 3a); for the inter-tidal and marine zone, this would a submersible multi-component system made up of three velocity sensors and a hydrophone (Figure 3b). These systems have the ability to record continuous data. Inline receiver intervals for the node systems will be 50 m (165 ft).

The geometry methodology that Apache will employ to gather the data is called patch shooting. This type of seismic surveying requires the use of multiple vessels for cable layout/pickup, recording, and sourcing. Operations begin by laying nodes off the back of the layout vessels on the seafloor parallel to each other with a node line spacing of a 402 m (1,320 ft). Apache's patch will have 6–8 node lines (receivers) laid in parallel to each other. The lines are generally run perpendicular to the shoreline. The node lines will be separated by either 402 or 503 m (1,320 or 1,650 ft). Inline spacing between nodes will be 50 m (165 ft). The node vessels will lay the entire patch on the seafloor prior to the air gun activity. Individual vessels

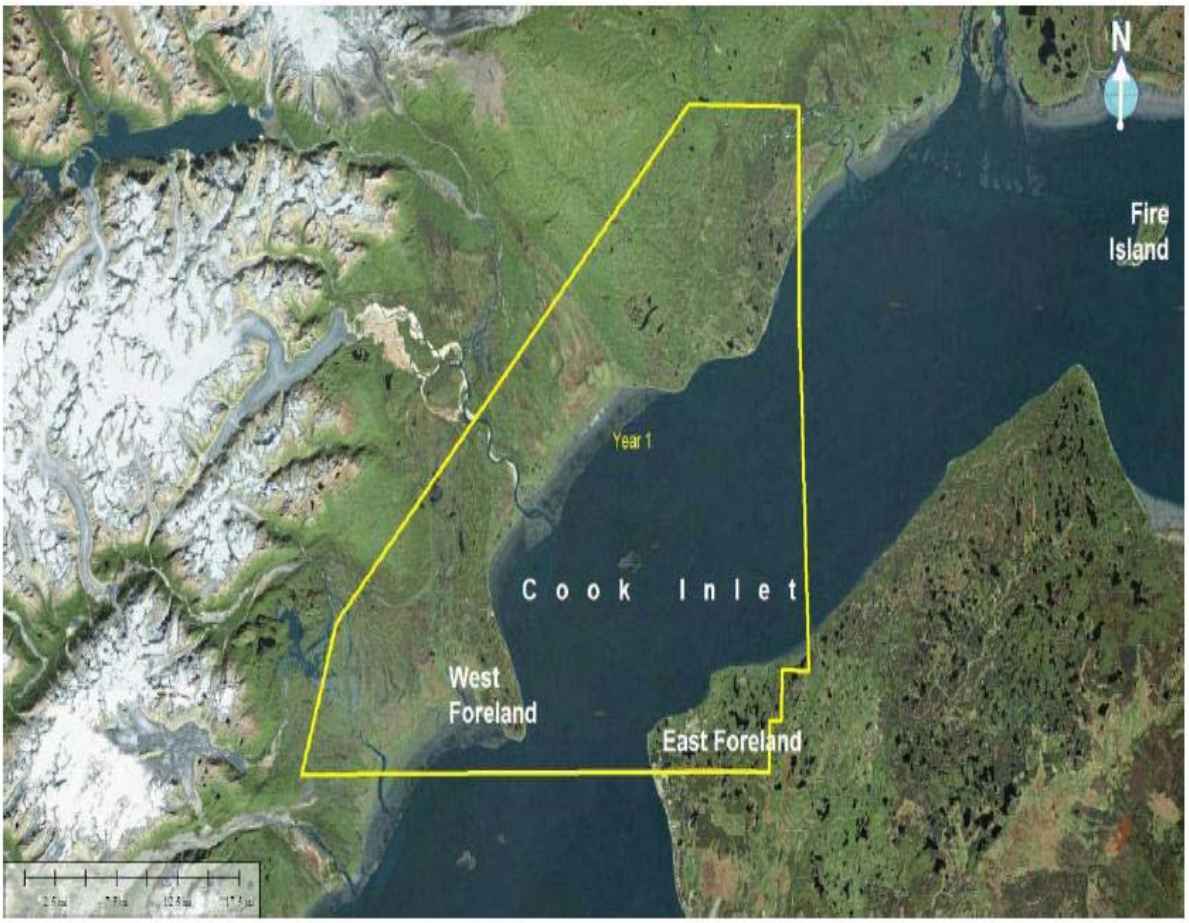

Figure 1. Location of Area 1 Seismic Survey Program.

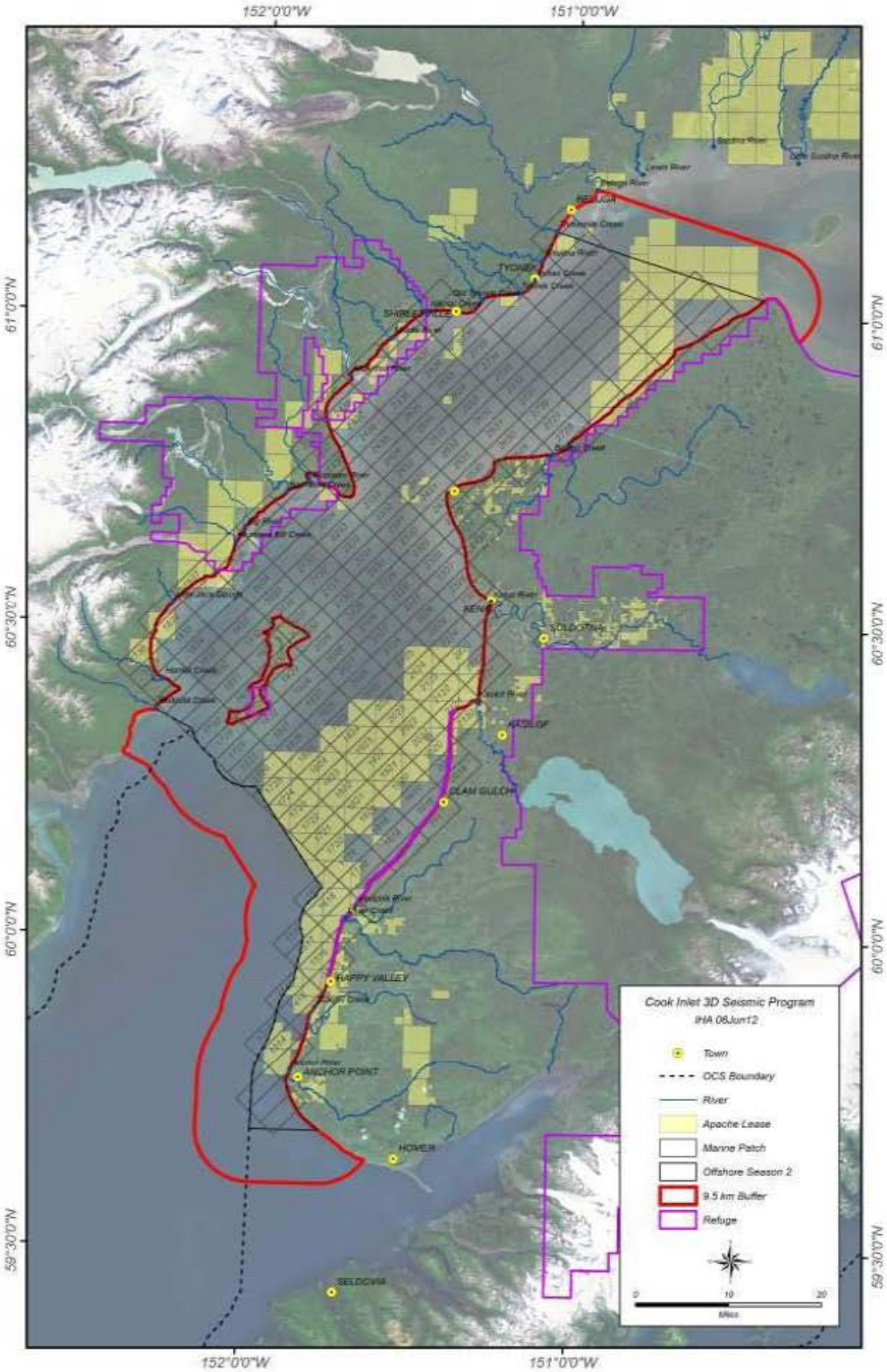

Figure 1a. Location of Area 2 Acquisition Plan

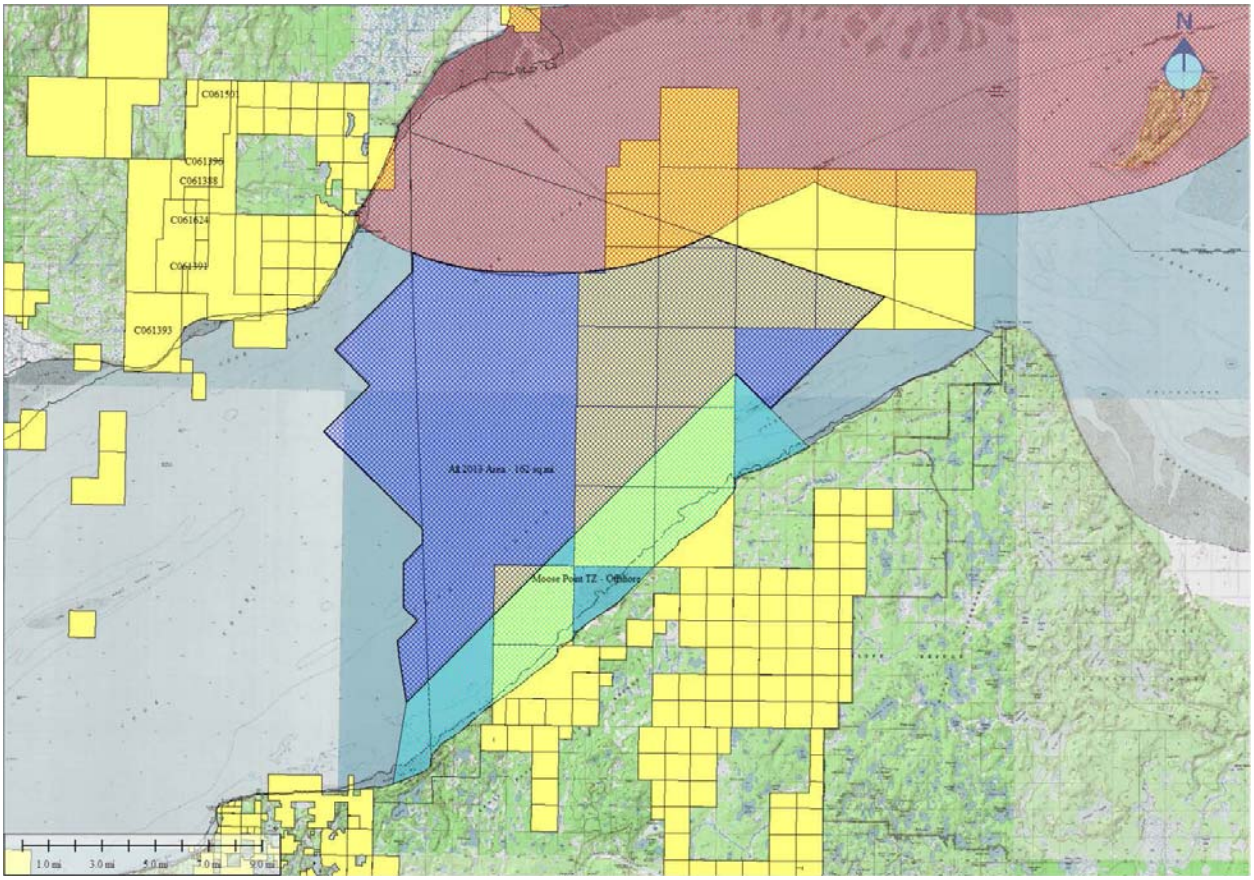

Figure 1b. Location of 2013 Marine Survey Program (blue)

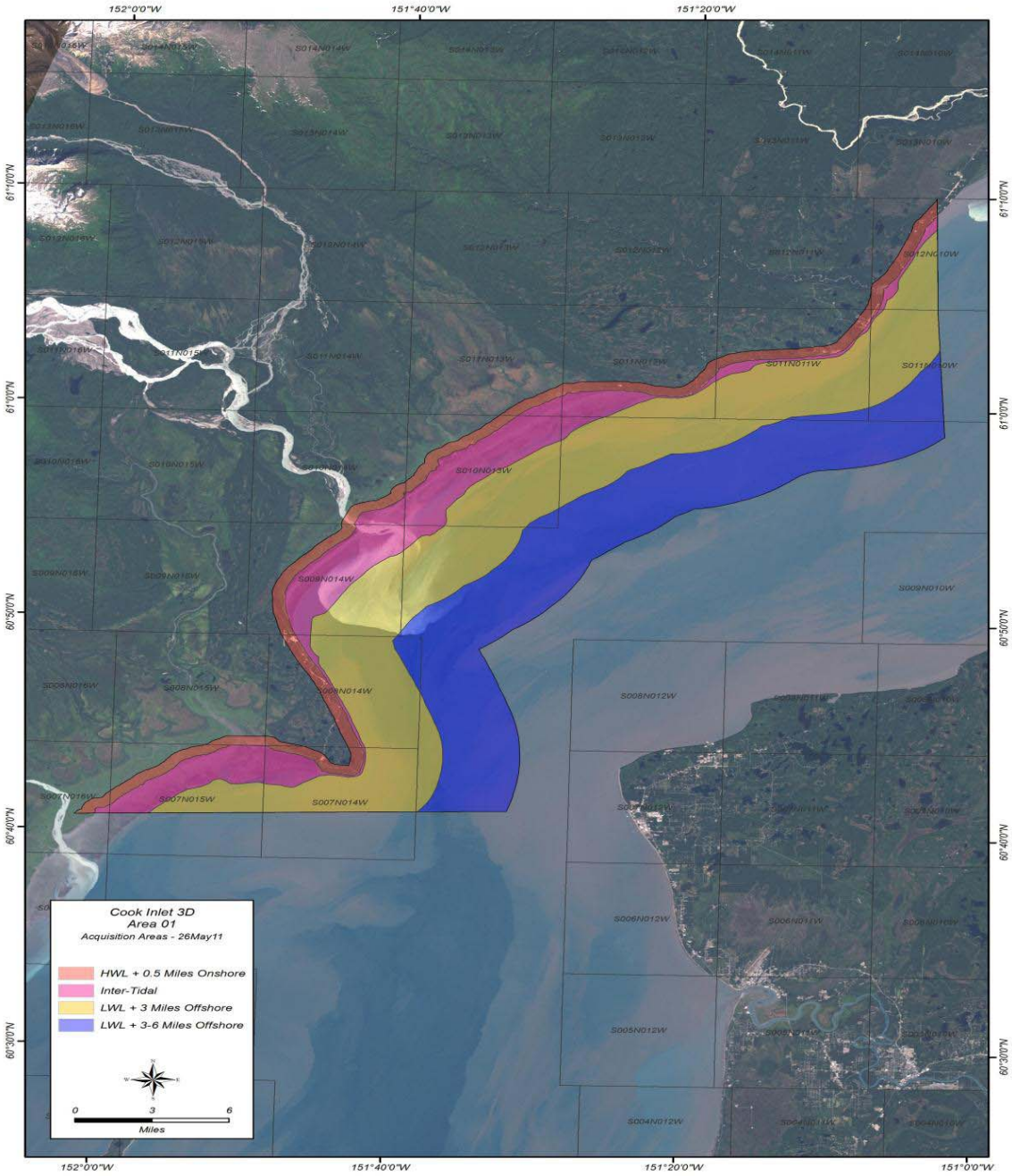

Figure 2: Map Showing Offshore and Transition Components.



Figure 3. Nodal autonomous recording systems a) a single-component sensor land node and b) a submersible multi-component intertidal and marine zone system.

are capable of carrying up to 400 nodes. With three node vessels operating simultaneously, a patch can be laid down in a single 24 hour period, weather permitting. A sample patch is depicted in Figure 4.

As the patches are acquired, the node lines will be moved either side to side or inline to the next patch's location. Figure 5 depicts multiple side to side patches that are acquired individually but when seamed together at the processing phase, create continues coverage along the coastline.

1.4.1.2. Sensor Positioning

Transition Zone/Offshore Components

Once the nodes are in place on the seafloor, the exact position of each node is required. There are several techniques used to locate the nodes on the seafloor, depending on the depth of the water. In very shallow water, the nodes position is either surveyed by a land surveyor when the tide is low, or the position is accepted based on the position at which the navigator has laid the unit.

In deeper water, there are two recognized techniques. The first is to use a hull or pole mounted pinger to send a signal to a transponder which is attached to each node. The transponders are coded and the crew knows which transponder goes with which node prior to the layout. The transponder's response (once pinged) is added together with several other responses to create a suite of ranged and bearing between the pinger boat and the node. Those data are then calculated to precisely position the node. In good conditions, the nodes can be interrogated as they are laid out. It is also common for the nodes to be pinged after they have been laid out. The pinger that will be used is a Sonardyne Shallow Water Cable Positioning system. The two instruments used are a Scout Ultra-Short BaseLine (USBL) Transceiver that operates at a frequency of 33-55 kiloHertz (kHz) at a max source level of 188 decibels referenced to one microPascal (dB re 1 μPa) at 1 m; and a LR USBL Transponder that operates at a frequency of 35-50 kHz at a source level of 185 dB re 1 μPa at 1 m.

The second technique for the deeper water is called Ocean Bottom Receiver Location (OBRL). This technique uses a small volume (10 cui) air gun firing parallel to the node line. The air gun is fired along each side of the line, the data are then gathered from the node and combined with the known position of the air gun to give a precise location of each node. Figure 6 shows a typical pinger or OBRL geometry that is used to position the nodes. Once the patch of nodes is on the sea floor and positioning information has been gathered, the source activity begins.

Onshore/Intertidal Components

Onshore and intertidal locating of source and receivers will be accomplished with Differential Global Positioning System/roving units (DGPS/RTK) roving units equipped with telemetry radios which will be linked to a base station established on the *M/V Arctic Wolf*. Survey crews will have both helicopter and light tracked vehicle support. Offshore source and receivers will be positioned with an integrated navigation system (INS) utilizing DGPS/RTK link to the land located base stations. The integrated navigation system will be capable of many features that are critical to efficient safe operations. The system will include a hazard display system that can be loaded with known obstructions, or exclusion zones. Typically the vessel displays are also loaded with the day-to-day operational hazards, buoys, etc. This display gives a quick reference when a potential question regarding positioning or tracking arises. In the case of inclement weather, the hazard display can and has been used to vector vessels to safety.

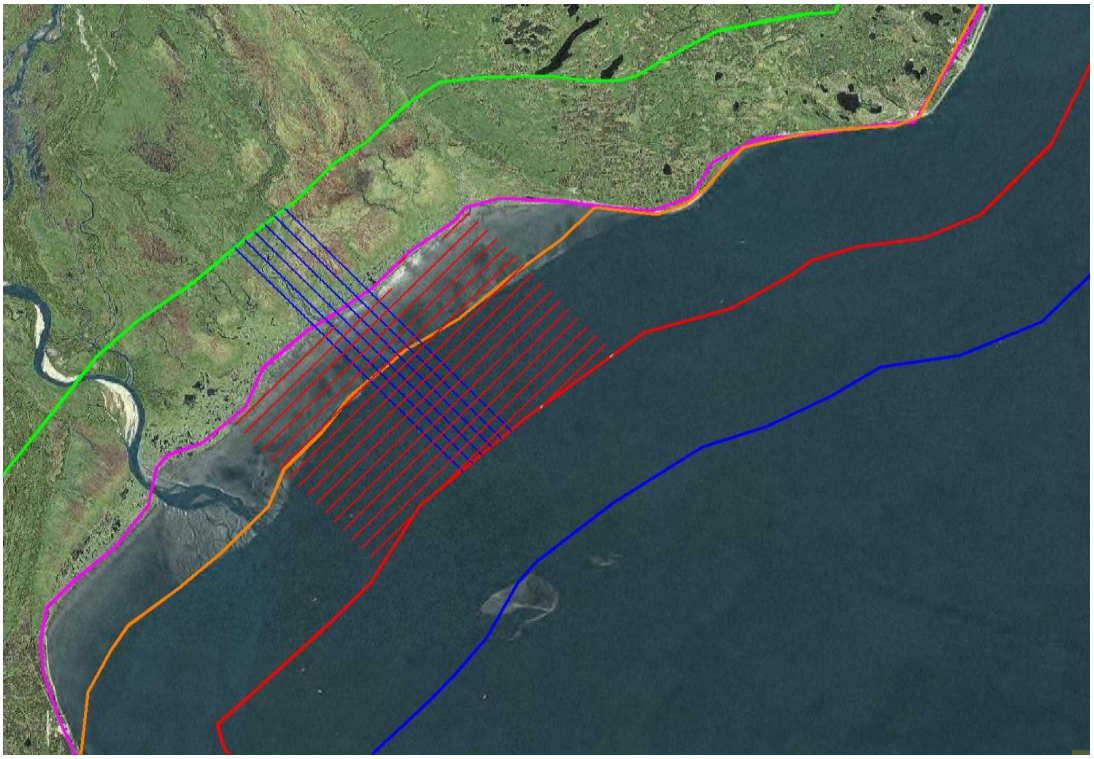

Figure 4. A Single Intertidal Patch, Six Lines of Nodes (Blue), 16 Source Lines (Red).

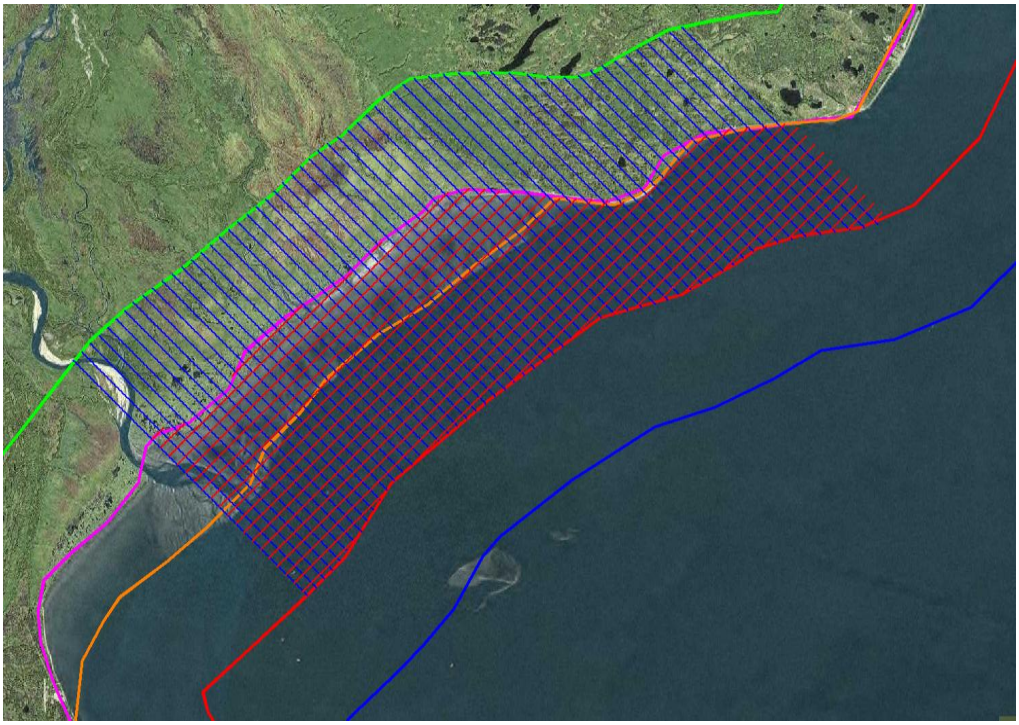

Figure 5. Multiple Intertidal Patches.

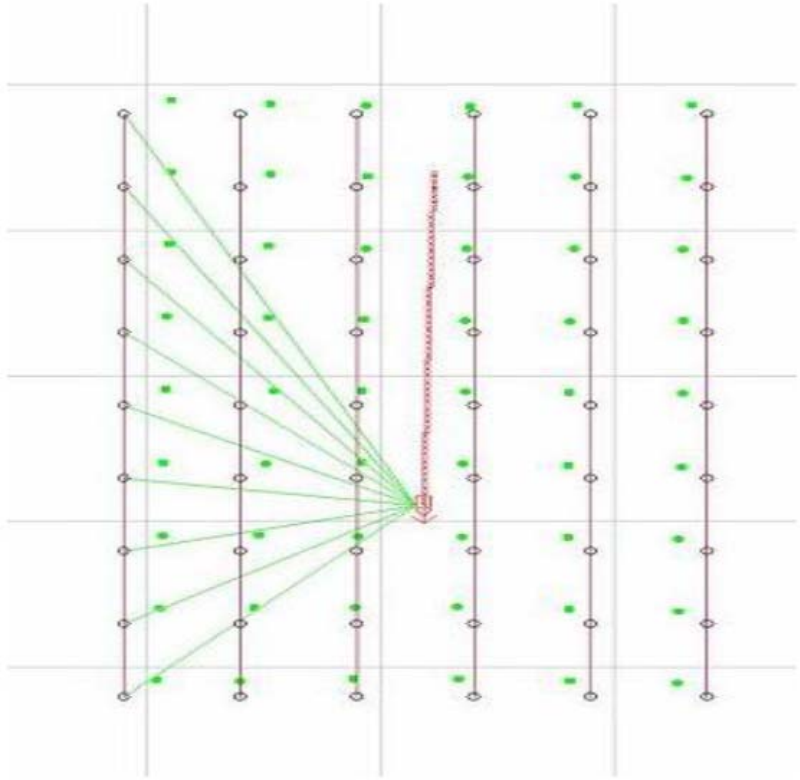

Figure 6. Pinger or OBRL Vessel Interrogating a Patch of 6 Lines.

1.4.1.3. Seismic Source

Transition Zone/Offshore Components

Apache's methodology will employ the use of two source vessels synchronized in time. The source vessels *M/V Peregrine Falcon* and the *M/V Arctic Wolf* (or similar vessels) will be equipped with compressors and 2400 cui air gun arrays. In addition, the *M/V Peregrine Falcon* will be equipped with a 440 cui shallow water source which it can deploy at high tide in the intertidal area in less than 1.8 m (6 ft) of water. Although the 2,400 cui airgun is anticipated to be utilized most frequently, APACHE may also utilize a 1,200 cui configuration when possible. Source lines are orientated perpendicular to the node lines and parallel to the beach (see red lines on Figure 4). The two source vessels will traverse source lines of the same patch using a shooting technique called ping/pong. The ping/pong methodology will have the first source boat commence the source effort. As the first air gun pop is initiated, the second gun boat is sent a command and begins a countdown to pop its guns 12 seconds later than the first vessel. The first source boat would then take its second pop 12 seconds after the second vessel has popped and so on. The vessels try to manage their speed so that they cover approximately 50 m (165 ft) between pops. The objective is to generate source positions for each of the two arrays close to a 50 m (165 ft) interval along

each of the source lines in a patch. Vessel speeds will range from 2-4 knots. The source effort will average 10-12 hours per day.

Each source line is approximately 12.9 kilometer (km, 8 miles [mi]) long. A single vessel is capable of acquiring a source line in approximately 1 hour. With two source vessels operating simultaneously, a patch of approximately 3,900 source points can be acquired in a single day assuming a 10-12 hour source effort.

In addition to the marine mammal monitoring radii outlined later in this document, there will be 1.6 km (1 mi) setback of source points from the mouths of any anadromous streams to comply with Alaska Department of Fish and Game (ADF&G) restrictions. Table 1 provides a list of the anadromous fish streams in the action area (Figure 7), including the total square kilometers and miles.

Table 1. List of Anadromous Streams in Area 2.

Creek/River	Square Miles	Square Km
Tyonek Creek	46.63	120.77
Indian Creek	47.02	121.79
McArthur River	37.41	96.89
Middle River	37.96	98.33
Nikolai Creek	31.51	81.61
Chuitna River	38.81	100.52
Threemile Creek	36.07	93.42
Old Tyonek Creek	36.78	95.26
Big River	35.50	91.95
Bachatna Creek	34.54	89.47
Kustantan River	32.80	84.95
Montana Bill Creek	37.26	96.50
Beluga River	32.71	84.72
Lewis River	38.36	99.35
Susitna River	29.17	75.55
Little Susitna River	38.41	99.47

Creek/River	Square Miles	Square Km
Fish Creek	15.62	40.46
Campbell Creek	38.83	100.58
Potter Creek	9.15	23.70
Rabbit Creek	16.64	43.10
Sixmile Creek	0.14	0.37
Ship Creek	9.14	24.37
Swanson River	34.55	89.48
Bishop Creek	32.77	84.87
Redoubt Creek	43.96	113.86
Harriet Creek	46.23	119.73
Little Jack Slough	35.96	93.14
Kenai River	27.27	70.64
Kasilof River	29.82	77.22
Ninilchik River	40.22	104.18
Deep Creek	43.50	112.66
Stariski Creek	40.50	104.89
Anchor River	43.85	113.58

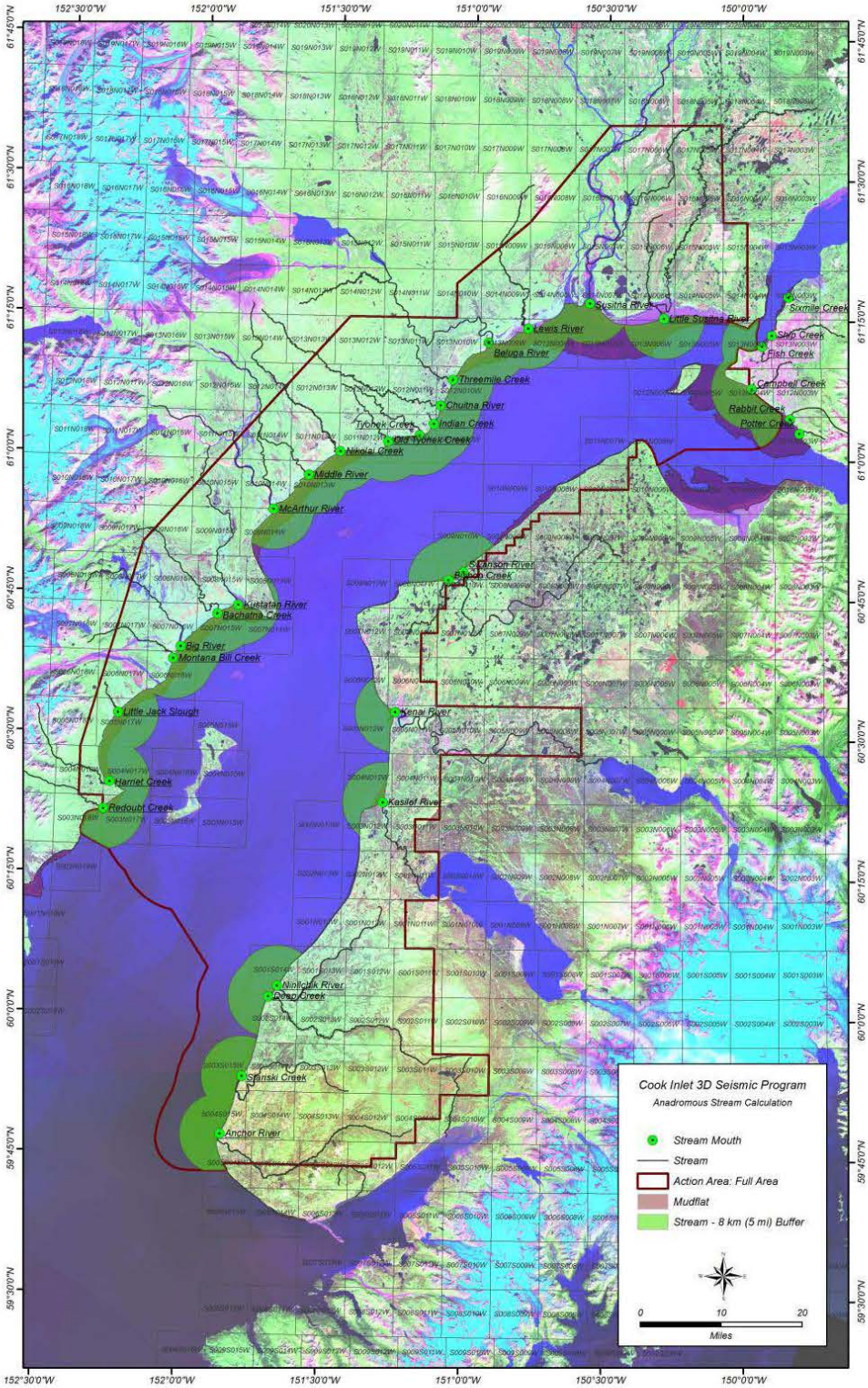

Figure 7. Intertidal and subtidal waters of Cook Inlet with depths less than 9.1 m (MLLW) and within 8 km of high and medium flow anadromous fish streams in the action area.

When the data from the patch of nodes have been acquired, the node vessels pick up the patch and roll it to the next location. The pickup effort will take 3/4 of a day.

Onshore/Intertidal Components

The onshore source effort will be shot holes. These holes are drilled every 50 m (165 ft) along source lines which are orientated perpendicular to the receiver lines and parallel to the coast. To access the onshore drill sites, Apache would use a combination of helicopter portable and tracked vehicle drills. At each source location, Apache will drill to the prescribed hole depth of approximately 10 m (35 ft) and load it with 4 kilograms (kg) of explosive (likely Orica OSX Pentolite Explosive). The hole will be capped with a "smart cap" that will make it impossible to detonate the explosive without the proper blaster.

1.4.2. Vessels

The *M/V Peregrine Falcon, M/V Miss Diane I*, *M/V Mark Steven*, *M/V Arctic Wolf, M/V Maxime,* and *M/V Dreamcatc*her will serve as the primary offshore acquisition platforms (or similar vessels). Details of the vessels likely to be used are as follows:

M/V ARCTIC WOLF (SOURCE VESSEL / MOTHER SHIP)

Size: 41 m X 9 m (135 ft X 30 ft)
Documentation: #687450
Gross Tonnage: 251
Berths: 22

M/V PEREGRINE FALCON (SOURCE VESSEL)

Size: 26 m X 6 m (85 ft X 24 ft)
Documentation: #950245
Call sign: WCZ6285
Gross tonnage: 131
Berths: 10

M/V MISS DIANE I (NODE VESSEL)

Size: 26 m X 6 m (85 ft X 20 ft)
Documentation: #1210779
Call sign: WAV0779
Gross tonnage: 53
Berths: 6

M/V MARK STEVEN (NODE VESSEL)

Size: 26 m X 6.7 m (85 ft X 22 ft)
Documentation: #1238385
Call sign: WAV1238
Gross tonnage: 83
Berths: 10

M/V MAXIME (NODE VESSEL)

Size: 21 m X 4.9 m (70 ft X 16 ft)
Documentation: #1196716
Call sign: WAV6716
Gross tonnage: 48
Berths: 4

M/V DREAMCATCHER (MITIGATION /CHASE BOAT)

Size: 26 m X 7.1 m (85 ft X 23 ft)
Documentation: #963070
Call sign: WBN5411
Gross tonnage: 100
Berths: 22

1.4.3. Aircraft

A Bell 204 helicopter and Jet Ranger 407 helicopter (or similar aircraft) would be used for support and transport during the seismic survey. The Bell 204 would generally be used for long-lining equipment, while the Jet Ranger 407 would be used for personnel and equipment transport (via long line). Apache plans to utilize the crew helicopter or a small fixed-wing aircraft to conduct aerial surveys in order to identify locations or congregations of beluga whales and other marine mammals. The aircraft should be used every day, but must be used for surveys near river mouths. In addition, between May 1 and December 15, safety and weather permitting, daily aerial surveys must be conducted when there are any seismic-related activities (including, but not limited to, node laying/retrieval or air gun operations) occurring north of a line from Tyonek across to Moose Pont, Cook Inlet.

1.4.4. Fuel Storage

Any fuel storage required within the program site will be positioned away from waterways and lakes and located in modern containment enclosures. The capacity of the containment will be 125 percent of the total volume of the fuel stored in the bermed enclosures. All storage fuel sites will be equipped with additional absorbent material and spill clean-up tools. Any transfer or bunkering of fuel for offshore activities will either occur dock side or comply with U.S. Coast Guard (USCG) bunkering at sea regulations (33 CFR 155 and 33 CFR 156).

Apache would implement several procedures to reduce the potential for such spills from occurring. For example, Apache has prepared a Spill Prevention and Countermeasure Plan, which provides guidance for the management of fuel storage tanks, personnel training, spill response, emergency preparedness, and the routine inspection of equipment. For onshore operations, fuel tanks would be located at least 100 ft from any water body per state regulations and are located in secondary containment vessels per federal regulations. Secondary containment vessels are lined containment areas with side wall supports and are sized to contain, at a minimum, 110 percent minimum capacity of all fuel tanks located in the containment area when filled to capacity. During offshore operations, the operating vessels will receive fuel either at the dock or from the *M/V Arctic Wolf* (or another vessel approved for bunkering at sea). The ship's fuel transfer procedure would comply with federal regulations found at 33 CFR 155 and 33 CFR 156. Personnel in charge of fueling would have the appropriate certification and training in spill response.

1.5. Dates, Duration, and Geographical Region of Activities

Apache proposes to conduct offshore/transition zone operations in approximately 8 to 9 months of the year (between March 1 and December 15). Apache plans to begin mobilizing crews and equipment in February 2013 and transition zone activities are expected to commence between April and May 2013. Nearshore areas adjacent to uplands and offshore areas will be acquired in open water periods from May through December 2013.

According to the IHA application, Apache anticipates completing approximately 1,010 square km (km^2, 390 square mi (mi^2)) of seismic acquisition in Area 2. Apache plans to conduct operations continuously during each 24 hour period; however, in-water air guns will only be active for approximately 2.5 hours during each of the slack tide periods. There are approximately 4 slack tide periods in a 24-hour period; therefore, air gun operations will be active during approximately 10-12 hours per day, if weather conditions allow. Apache anticipates that a crew can acquire approximately 5.2 km^2 (2 mi^2) per day, assuming an efficient crew can work 10-12 hours per day. Thus, the actual survey duration to acquire the approximately ~829 km^2 (320 mi^2) will take approximately 160 days over the course of the 8-9 months.

Mobilization of operations for Area 2 will occur in February 2013 out of Homer and Ninilchik, Alaska, and the survey is proposed to begin as soon as crews and survey equipment are on site, depending on weather conditions and permit stipulations.

Chapter 2 Alternatives Including the Proposed Action

The NEPA implementing regulations (40 CFR § 1520.14) and NAO 216-6 provide guidance on the consideration of alternatives to a federal proposed action and require rigorous exploration and objective evaluation of all reasonable alternatives. Alternatives must be consistent with the purpose and need of the action and be feasible. This chapter describes the range of potential actions (alternatives) determined reasonable with respect to achieving the stated objective, as well as alternatives eliminated from detailed study and also summarizes the expected outputs and any related mitigation of each alternative.

In light of NMFS' stated purpose and need, NMFS considered the following two alternatives for the issuance of an IHA to Apache to conduct their 3D seismic survey in 2013 for Cook Inlet.

2.1. Alternative 1 – No Action Alternative

Under the No Action Alternative, NMFS would not issue an IHA to Apache for the harassment of marine mammals incidental to conducting 3D seismic surveys in Cook Inlet. The MMPA prohibits all takings of marine mammals unless an exemption applies, such as an IHA. By including mitigation measures, the IHA can minimize impacts of these activities on marine mammals.

While NMFS does not authorize the geophysical activity itself, NMFS does authorize the incidental harassment of marine mammals in connection with these activities and prescribes the methods of taking and other means of effecting the least practicable adverse impact on these species and stocks and their habitats. If IHA is not issued, Apache could decide either to cancel their 3D seismic survey or to continue their activities described in Section 1.4 of this EA. If the latter decision is made, Apache could independently implement (presently identified) mitigation measures or proceed without any mitigation; however, in either case, they would be proceeding without take authorization from NMFS pursuant to the MMPA. Although the No Action Alternative would not meet the purpose and need to allow incidental takings of marine mammals under certain conditions, CEQ regulations require consideration and analysis of a No Action Alternative for the purposes of presenting a comparative analysis to the action alternatives.

2.2. Alternative 2 – Issuance of IHA with Required Mitigation, Monitoring and Reporting Measures (Preferred Alternative)

Under this alternative, NMFS would issue an IHA under section 101(a)(5)(D) of the MMPA to Apache, allowing the take by Level B harassment of small numbers of marine mammal species incidental to conducting 3D seismic survey activities in Cook Inlet during the 2013 season. In order to reduce the incidental harassment of marine mammals to the lowest level practicable, Apache would be required to implement the mitigation, monitoring, and reporting measures described in Chapters 5 and 6 of this EA. For authorizations in Alaska, NMFS must also ensure no unmitigable adverse impact on the availability of the affected species or stock for taking for subsistence uses. The impacts to marine mammals and subsistence hunters that could be anticipated from implementing this alternative are addressed in Chapter 4 of this EA. Because the MMPA requires holders of IHAs to reduce impacts on marine mammals to the lowest level practicable, implementation of this alternative would meet NMFS' purpose and need as described in this EA.

2.3. Alternative 3—Issuance of an IHA with Additional Mitigation and Monitoring Measures

Under Alternative 3, NMFS would issue an IHA under section 101(a)(5)(D) of the MMPA to Apache, allowing the incidental take by Level B harassment only of small numbers of marine mammal species incidental to conducting seismic survey activities in the upper Cook Inlet during the effective period of the IHA. While all of the mitigation, monitoring, and reporting measures that would be required under Alternative 2 would also be required under Alternative 3, the difference under this alternative is that additional mitigation and monitoring measures would be required. Additional measures that would be required by NMFS under this alternative include: a 120-dB monitoring (and safety) zone for beluga whale cow/calf pairs in Cook Inlet, active acoustic monitoring (AAM), and the use of unmanned aerial vehicles to conduct aerial monitoring. At this time, these technologies are still being developed or refined. For example, while there has been some testing of unmanned aerial vehicles conducted recently, the technology has not yet been proven effective for monitoring or mitigation as would be required under an IHA. However, once the monitoring technologies are either developed or refined, requiring the implementation of these measures would allow for increased effectiveness in implementing mitigation measures (e.g., shutdown), which would reduce potential impacts to marine mammals even further. The effects of implementing Alternative 3 are addressed in Chapter 4 of this EA.

2.4. Alternatives Considered but Eliminated from Further Consideration

NMFS considered whether other alternatives could meet the purpose and need and support Apache's proposed activities. An alternative that would allow for the issuance of an IHA with no required mitigation or monitoring was considered but eliminated from consideration, as it would not be in compliance with the MMPA and therefore would not meet the purpose and need. For that reason, this alternative is not analyzed further in this document. In addition, an alternative that would have included time/area restrictions was considered but eliminated from consideration because such measures were unnecessary given the timing and location of the seismic survey.

Chapter 3 Affected Environment

This chapter describes the affected environment relative to physical, biological, and sociocultural resources found in the proposed 2013 3D seismic survey project area by Apache. The effects of the alternatives on the environment are discussed in Chapter 4.

3.1. Physical Environment

Cook Inlet is a large, semi-enclosed tidal estuary, which flows into the Gulf of Alaska (Figure 8). Cook Inlet is approximately 370 km (~ 230 mi) long and about 48 km (30 mi) wide, extending from Knik and Turnagain Arms to Kamishak and Kachemak Bays. The inlet is surrounded by several mountain ranges (the Aleutian and Alaska Ranges, and the Kenai, Chugach, and Talkeetna Mountains). As such, Cook Inlet lies within a transition zone. The upper Inlet is characterized by a maritime climate that transitions to a continental climate in the lower reaches. The upper Inlet is also generally drier and cooler than the lower Inlet.

Boyd and Shively (1999) summarize the physical environment of Cook Inlet. Offshore winds average 12-18 knots, but channeling in valleys can produce wind speeds in excess of 100 knots in inshore areas. Cook Inlet is a dynamic shallow body of water. The inlet's deepest areas are found near the mouth of the inlet and range in depths from approximately 183-366 m (600- 1,200 ft; Mulherin et al. 2001). A main channel stretches from the Susitna Delta south, around Kaligan Island, and widens and deepens near Chinita Bay. The areas north of the Forelands mainly consist of shallow river deltas (Moore et al. 2000). The three primary rivers are the Knik, Matanuska, and Susitna rivers with a combined peak discharge from July through August of 90,000 cubic meters per second (m^3/sec) (295,276 cubic feet per second (ft^3/sec)) (BOEM 1996). The Susitna and Knik Arm rivers contribute substantially to the glacial sediment found in Cook Inlet. In addition to the glacial silt and clay, the substrate of Cook Inlet also consists of cobbles, pebbles and sand (Sharma and Burrell 1970). Due to increasing freshwater input from the contributing tributaries during the summer, which decreases in winter, salinity and temperature in the Inlet experience seasonal changes (Muench et al. 1978). The semidiurnal tides and currents are some of the most extreme worldwide. With some of the highest tides in North America, exceeded only by those in the Bay of Fundy in Nova Scotia and Ungava Bay, Quebec, Cook Inlet's extreme tidal fluctuation is the main force driving surface circulation in the inlet. Tides can range as high as10.5 m (34.5 ft) above and 1.9 m (6.4 ft) below the tidal datum of mean lower low water (MLLW, Knik Arm and Bridge Authority (KABATA) 2007). Mean diurnal range of tides at Anchorage is 8.8 m (29 ft). Mid-inlet currents may reach 2.4 m (8 ft) per second or more. Mean current velocity is approximately 3 knots (kn); however, near the East and West Foreland current speeds can exceed 6 kn increasing to 12 kn near Kaligan Island (Moore et al. 2000). Such strong currents in upper Cook Inlet can make navigation extremely difficult.

During winter months, ice is a dominant physical force within the inlet, forming sea ice, beach ice, and river ice. In the upper inlet, sea ice typically forms in October-November, developing through February from the West Forelands to Cape Douglas. The southern portion of the inlet is generally open in winter. By January, much of the upper inlet may experience 70 to 90 percent ice cover, although rarely freezing solid because of the enormous tidal range. Ice generally leaves upper Cook Inlet by April, but may persist into May.

Cook Inlet is a seismically active region, categorized in seismic risk zone 4, which is defined as areas susceptible to earthquakes with magnitudes of 6.0 to 8.8, and where major structural damage will occur.

Five active volcanoes are found along the mountain ranges bordering the western side of the inlet. All of these volcanoes area considered to be capable of major eruptions. The region is underlain by several faults, and has experienced more than 100 earthquakes of magnitude >6 since 1902. The March 1964 earthquake caused considerable damage to the region and altered many waterways through changes in land elevations.

The Cook Inlet region contains substantial quantities of mineral resources including coal, oil, and natural gas, sand and gravels, copper, silver, gold, zinc, lead, and other minerals. The Inlet's coal is principally lignite, the largest field being the Beluga River deposit in the vicinity of the Beluga and Yentna Rivers. Oil and gas deposits occur throughout the region. Six fields in the Cook Inlet region are active; five of which are located offshore in the middle Inlet. These are the Granite Point, Trading Bay, McArthur River, Middle Ground Shoal, and Redoubt Shoal fields.

As one of the most industrialized and urbanized regions of Alaska, Cook Inlet experiences high noise levels. The common types of noise in upper Cook Inlet include sounds from vessels, aircraft, construction equipment such as diesel generators, bulldozers, and compressors, and from activities such a pile driving. A recent study on acoustic measurements in Cook Inlet showed relatively high noise levels at various sampling sites (Blackwell and Greene, 2002).

More detailed information on Cook Inlet physical environment is contained in the NMFS Cook Inlet Beluga Whale Subsistence Harvest Final Supplemental EIS (NMFS 2008b).

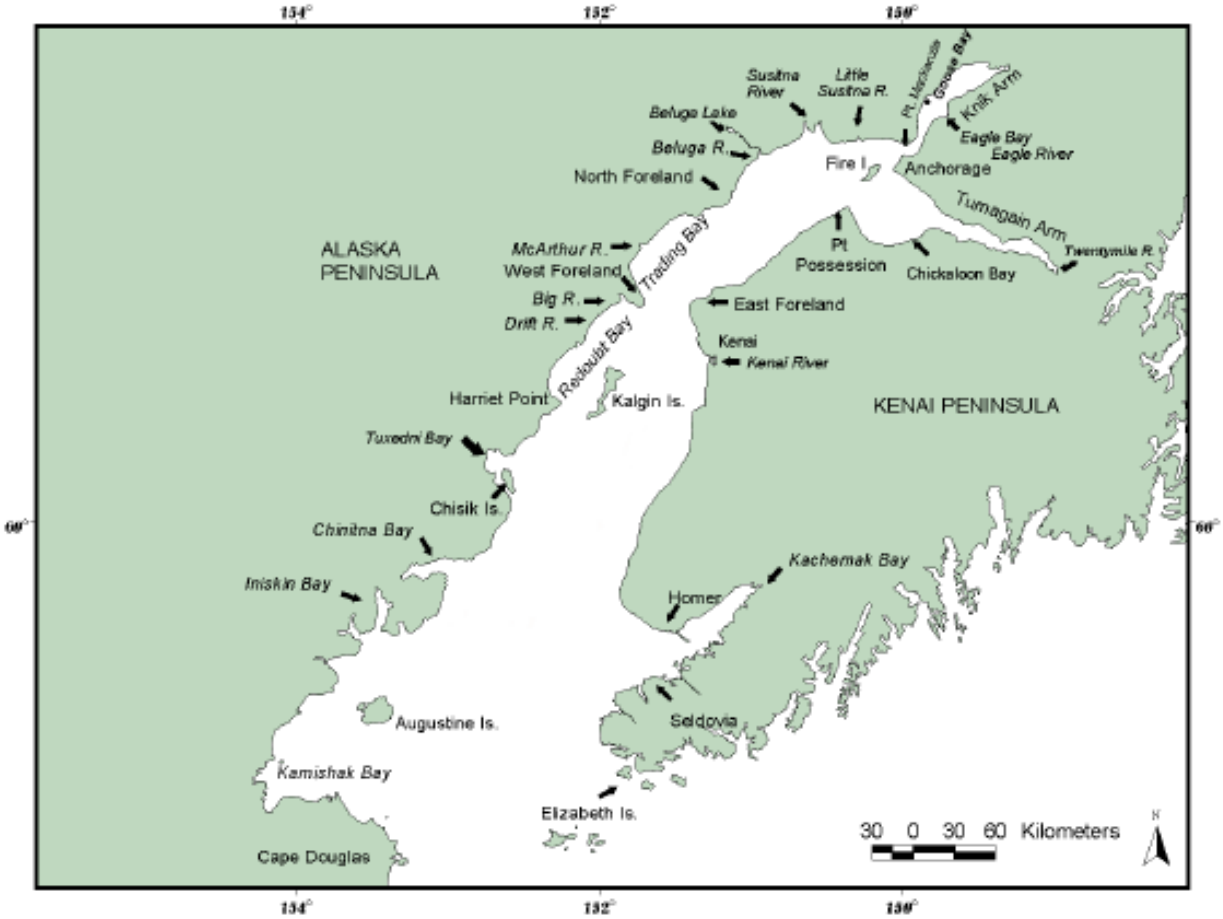

Figure 8. Map of Cook Inlet

3.2. Water Quality

Surface waters in the region typically carry high silt and sediment loads, particularly during summer. Marine waters are well oxygenated, with concentrations in surface waters from about 7.6 milliliter per liter (ml/l) in the upper inlet to 10 ml/l in the southwest inlet (BOEM 1996). Mean annual freshwater input to Cook Inlet exceeds 70 trillion liters (18.5 trillion gallons). Freshwater sources often are glacially born waters, which carry high-suspended sediment loads, as well as a variety of metals such as zinc, barium, mercury, and cadmium. BOEM (1996) conducted four water quality studies in Cook Inlet and found that hydrocarbon levels in the water column were generally low, often less than the method detection limit. Elevated methane levels were observed in waters from Trading Bay in the upper inlet, an area with oil and natural gas fields. Although saturated hydrocarbons were detected in treated production waters from Trading Bay in 1993, levels from upper Cook Inlet waters were below detection limits. Polycyclic aromatic hydrocarbons (PAHs) were often less than detection or reporting limits, although treated production waters again held elevated levels.

3.2.1. Air Quality

The U.S. Environmental Protection Agency (EPA) defines Air Quality Control Regions (AQCRs) for all areas of the United States and classifies them based on six "criteria pollutants," and has established for each of them a maximum concentration above which adverse effects on human health may occur. These threshold concentrations are called National Ambient Air Quality Standards (NAAQS). When an area meets NAAQS, it is designated as an "attainment area." An area not meeting air quality standards for one of the criteria pollutants is designated as a "nonattainment area."

Areas are designated "unclassified" when insufficient information is available to classify areas as attainment or nonattainment. The Anchorage, Alaska area was designated nonattainment for Carbon Dioxide (CO) and classified as moderate upon enactment of the Clean Air Act Amendments in 1990. EPA approved an attainment plan in 1995. However, two violations of the NAAQS in 1996 resulted in EPA reclassifying Anchorage to serious nonattainment on July 13. The Municipality of Anchorage (MOA) submitted a new plan on in 2002 and EPA proposed approval of the plan (67 FR 38218). On September 18, 2002, EPA approved the Anchorage CO attainment plan (67 FR 58711). The Cook Inlet region has been identified as in attainment for all criteria pollutants.

3.2.2. Acoustic Environment

Sound Characteristics

Sound is a physical phenomenon consisting of minute vibrations that travel through a medium, such as air or water. When a source vibrates, it compresses the molecules in the adjacent medium (water or air) and creates a region of high pressure. As the surface of the vibrating object moves back toward its original position, the molecules of the surrounding medium are pulled back and a region of low pressure results. These are called *compressions* and *rarefactions*, respectively. The speed at which these compressions and rarefactions travel away from the source depends on the compressibility and density of the medium and is called the *speed of sound*. The layers of compressions and rarefactions result in a *sound wave*. Sound waves travel much faster in water than in air.

Sound is generally described in terms of frequency (or pitch), intensity, and temporal properties (short or long in duration). The following text provides a general description of these terms. For more details, there are several publications and books that provide detailed overviews of acoustics, such as Richardson et al. (1995) and Au and Hastings (2008) for underwater sound, and Harris (1998) for airborne sound.

Frequency is a measure of how many times each second the crest of a sound pressure wave passes a fixed point; it is measured in *Hertz* (Hz). For example, when a drummer beats a drum, the skin of the drum vibrates a number of times per second. A particular tone that makes the drum skin vibrate 100 times per second generates a sound pressure wave at 100 Hz, and this vibration is perceived as a tonal pitch of 100 Hz. Sound frequencies between 20 Hz and 20,000 Hz are within the range of sensitivity of the best human ear. Some mysticetes (baleen whales) produce and likely hear sounds below 20 Hz, while odontocetes (toothed whales) produce and hear sounds at frequencies much higher than 20,000 Hz (also reported as 20 kHz).

Acoustic *intensity* is defined as the acoustical power per unit area. The intensity, power, and energy of a sound wave are proportional to the average of the squared pressure. Measurement instruments and most

receivers (humans, animals) sense changes in pressure which is measured in Pascals (Pa). Pressure changes due to sound waves can be measured in Pa but they are more commonly expressed in *decibels* (dB). The decibel is a logarithmic scale that is based on the ratio of the sound pressure relative to a standard reference pressure p_{ref}. Different standard reference pressures are used for airborne sounds and underwater sounds. The airborne standard pressure reference is p_{ref}(air) = 20 microPascals (μPa), where 1 μPa = 0.000001 Pa. The underwater standard reference pressure is p_{ref}(water) = 1 μPa. The formula used to convert a pressure p measured in μPa to sound pressure level P measured in dB is $P = 20 \log_{10}[p/p_{ref}]$. Because of the logarithmic nature of the decibel, sound levels cannot be added or subtracted directly. If a sound's pressure is doubled, its sound level increases by 6 dB, regardless of the initial sound level.

Sound Metrics

Three metrics are commonly used for the evaluation of underwater sound impacts: peak pressure, root-mean-square (RMS) or sound pressure level, and sound exposure level (SEL). Figure 9 shows a representation of a sinusoidal (single-frequency) pressure wave to help illustrate the various metrics. The amplitude of the pressure is shown on the vertical axis, and time is shown on the horizontal axis. The pressure of the wave is shown to fluctuate around the neutral point. The peak sound pressure is the absolute value of the maximum variation from the neutral position; therefore, it can result from either compression or a rarefaction. The peak-to-peak sound pressure is the difference between the maximum and minimum pressures. The average amplitude is the average of absolute value of pressure over the period of interest. The RMS amplitude is a type of average that is determined by squaring all of the amplitudes over the period of interest, determining the mean of the squared values, and then taking the square root of this mean. The RMS amplitude of an impulsive signal will vary significantly depending on the length of the period of interest (Discovery of Sound in the Sea (DOSITS) 2011). SEL is a metric that is related to the sound energy per area received over time, though it does not have energy units. It is proportional to the square of the sound pressure and the time over which a sound is received.

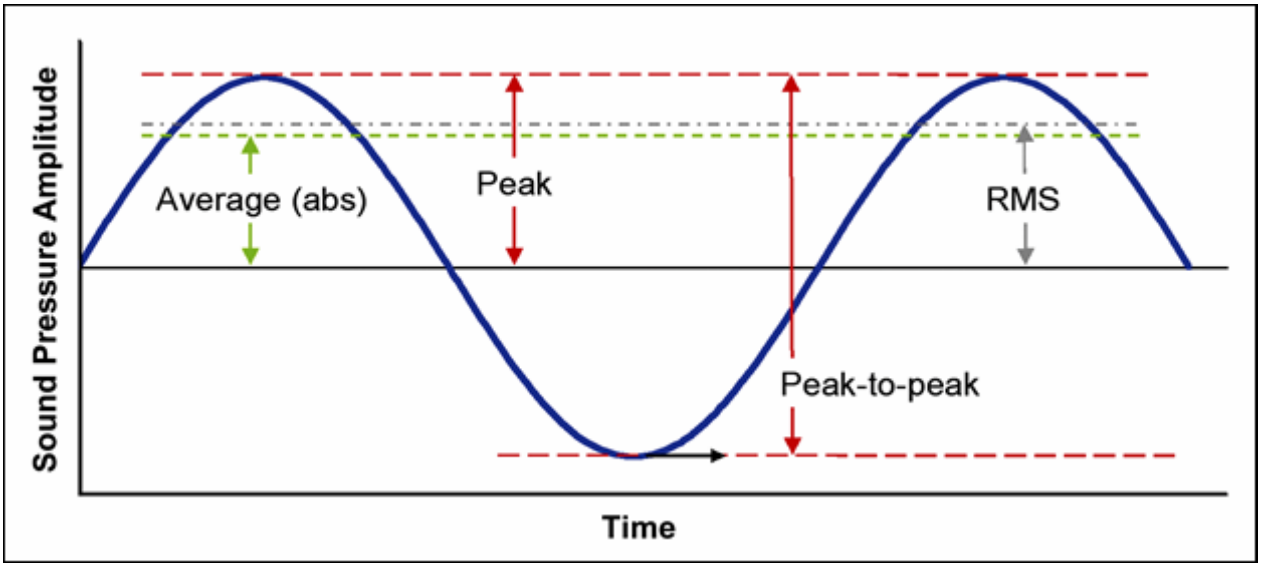

Figure 9. Sound Level Metrics.

In evaluating airborne noise impacts, the method commonly used to quantify environmental sound consists of evaluating all frequencies of a sound according to a weighting system that reflects that human hearing sensitivity varies with sound frequency. An audiogram shows the lowest level of sounds that an animal or human can hear (hearing threshold) at different frequencies (pitch). The y-axis of the audiogram is sound levels expressed in dB (either in-air or in-water) and the x-axis is the frequency of the sound expressed in Hz. Human hearing is less sensitive at low frequencies and higher frequencies than at mid-range frequencies. The most common frequency weighting to assess human airborne noise impacts is referred to as A-weighting and the decibel level measured is called the A-weighted sound level (dBA). Common metrics used to for airborne noise include the L_{eq} (equivalent sound level) – the energy-mean A-weighted sound level during a measured time interval and the L_{min} and L_{max} – the RMS minimum and maximum noise levels during the monitoring period.

When evaluating acoustic impacts, it is also important to take into account the temporal characteristics of the sound. A sound may be *transient* in nature (a relatively short duration with an obvious start and stop) or *continuous* (no obvious start or stop). NMFS considers transient sound as pulsed and continuous sound as non-pulsed. Examples of transient sounds include explosions, airguns, impact pile drivers, and sonar. Examples of continuous sounds include an operating drillship or ship underway. However, it is important to note that the source-path-receiver model discussed below will influence how a sound is perceived by the receiver. For example, sound from a ship underway is continuous at the source, but will not be a continuous to a stationary receiver once it has passed by. Another example is that transient sound such as airguns are impulsive at the source, but due to the many factors that influence propagation, may be perceived as continuous at a farther distance by a receiver. As described in detail in Southall et al. (2007), pulses are transient sounds with rapid rise-time and high peak pressures and are potentially injurious to mammalian hearing. Non-pulsed sounds may not result in as much damage, but may still cause behavioral changes.

Ambient noise is the background noise, encompassing all noise sources. Noise sources may include natural and anthropogenic sources near and far. Ambient noise varies with season, location, time of day,

and frequency. The ambient noise in an environment will influence how well a receiver may detect a sound source of interest.

Propagation of Sound

Transmission loss underwater is the decrease in acoustic intensity as a sound wave propagates out from a source through spreading loss, reflection, or absorption. Simply, spreading loss refers to the decrease in pressure that results from the increasing surface area a sound wave covers as it moves further from the source. The sound energy becomes spread over larger areas, so the energy per area, and consequently pressure, decreases. In a uniform medium, sound spreads out from the source in spherical waves – sound levels in this situation typically diminish by 6 dB due to spreading loss when the distance is doubled. Reflection (sound waves "bouncing" off a surface) and refraction (bending of the propagation path) affect sound propagation and can lead to areas of higher or lower sound level than if they were not present. Absorption is the loss of acoustic energy by internal scattering and conversion of pressure energy into heat within the propagation medium. Transmission loss parameters underwater vary with frequency, temperature, sea conditions, source and receiver depth, water chemistry, and bottom composition and topography. Transmission loss parameters in air vary with frequency, air temperature and humidity, wind, turbulence, cloud cover, type of ground cover between source and receiver, and source and receiver height. It is important to note that when comparing different sound levels, attention must be paid to the reference pressure, distance from the source to the receiver, units, and frequencies. For example, sound levels of airguns are often reported as 230-240 dB re 1 μPa at 1 m – if the 1 m were omitted from the sound level, it could mean that this was a measured level at some unknown distance, which would mean the actual sound level at the source of the sound would be even higher than 230-240 dB.

Richardson et al. (1995) describe a useful method for considering the process of sound generation, propagation and perception. This method is referred to as the "source-path-receiver" model:

- ***Source:*** the source of the emitted sound (such as an airgun or drillship). It has particular acoustic characteristics including its pitch and intensity.
- ***Path:*** the route from source to the receiver of the sound wave. The path may alter the nature of the source sound as it travels from the source to the receiver (terms often used are transmission or propagation). The path can include segments through air or water, or both.
- ***Receiver:*** the human or animal that perceives the sound after it has left the source and propagated over the path. Receivers have specific detection abilities, so not all receivers will detect or perceive a sound the same way.

As noted previously, this section provides a very basic introduction to acoustic terminology that will be used in this EA. For more details, there are many textbooks available that provide more details (e.g., Richardson et al. 1995; Au and Hastings 2008; Harris 1998). Furthermore, a website with some basic introductions to sound in the sea is located at: http://www.dosits.org/.

3.2.2.1. Airborne Noise

The existing airborne noise environment in Cook Inlet is influenced by sounds from natural and anthropogenic sources. The primary natural source of airborne noise region is wind, although wildlife can

produce considerable sound during specific seasons in certain nearshore and onshore regions. Anthropogenic noise levels in the upper Cook Inlet region are higher due to the presence of Anchorage and surrounding activities. Noise sources consist of regular air traffic from the Anchorage airport and Joint Base Elmendorf-Richardson, vehicular traffic on the roads, and other noises associated with cities.

3.2.2.2. Underwater Noise

Underwater noise is comprised of natural and anthropogenic sources. It varies temporally (daily, seasonally, annually) depending on weather conditions and the presence of anthropogenic and biological sources. Upper Cook Inlet is one of the most industrialized and urbanized regions of Alaska; therefore, ambient noise levels are high (Blackwell and Greene, 2002). Anthropogenic sounds in Cook Inlet include noise from vessel traffic, air traffic, oil and gas development, pile driving, coastal development, dredging, filling, and other activities. Natural sound sources in the Cook Inlet include earthquakes, tidal currents, substrate movement from tides, wind, ice, and sounds from several animal species. Earthquakes and other geologic processes (subduction, spreading, faulting, volcanic, hydrothermal vent activity) typically generate loud, low frequency (<100 Hz) sounds that propagate for long distances. Atmospheric effects, such as wind, lightning, thunder, and rain at the surface have a significant effect on ambient sound levels.

The contribution of these sources to the background sound levels differs with their spectral components and local propagation characteristics (e.g., water depth, temperature, salinity, and ocean bottom conditions). In deep water, low-frequency ambient sound from 1–10 Hz mainly comprises turbulent pressure fluctuations from surface waves and the motion of water at the air-water interfaces. At these infrasonic frequencies, sound levels depend only slightly on wind speed. Between 20–300 Hz, distant anthropogenic sound (ship transiting, etc.) dominates wind-related sounds. Above 300 Hz, the ambient sound level depends on weather conditions, with wind- and wave-related effects mostly dominating sounds. Biological sounds arise from a variety of sources (e.g., marine mammals, fish, and shellfish) and range from approximately 12 Hz to over 100 kHz. The relative strength of biological sounds varies greatly; depending on the situation, biological sound can be nearly absent to dominant over narrow or even broad frequency ranges (Richardson et al. 1995).

Typical background sound levels within the ocean are shown as a function of frequency (Wenz 1962). The sound levels are given in underwater dB frequency bands written as dB re 1 $\mu Pa^2/Hz$. Sea State or wind speed is the dominant factor in calculating ambient noise levels above 500 Hz (Figure 10).

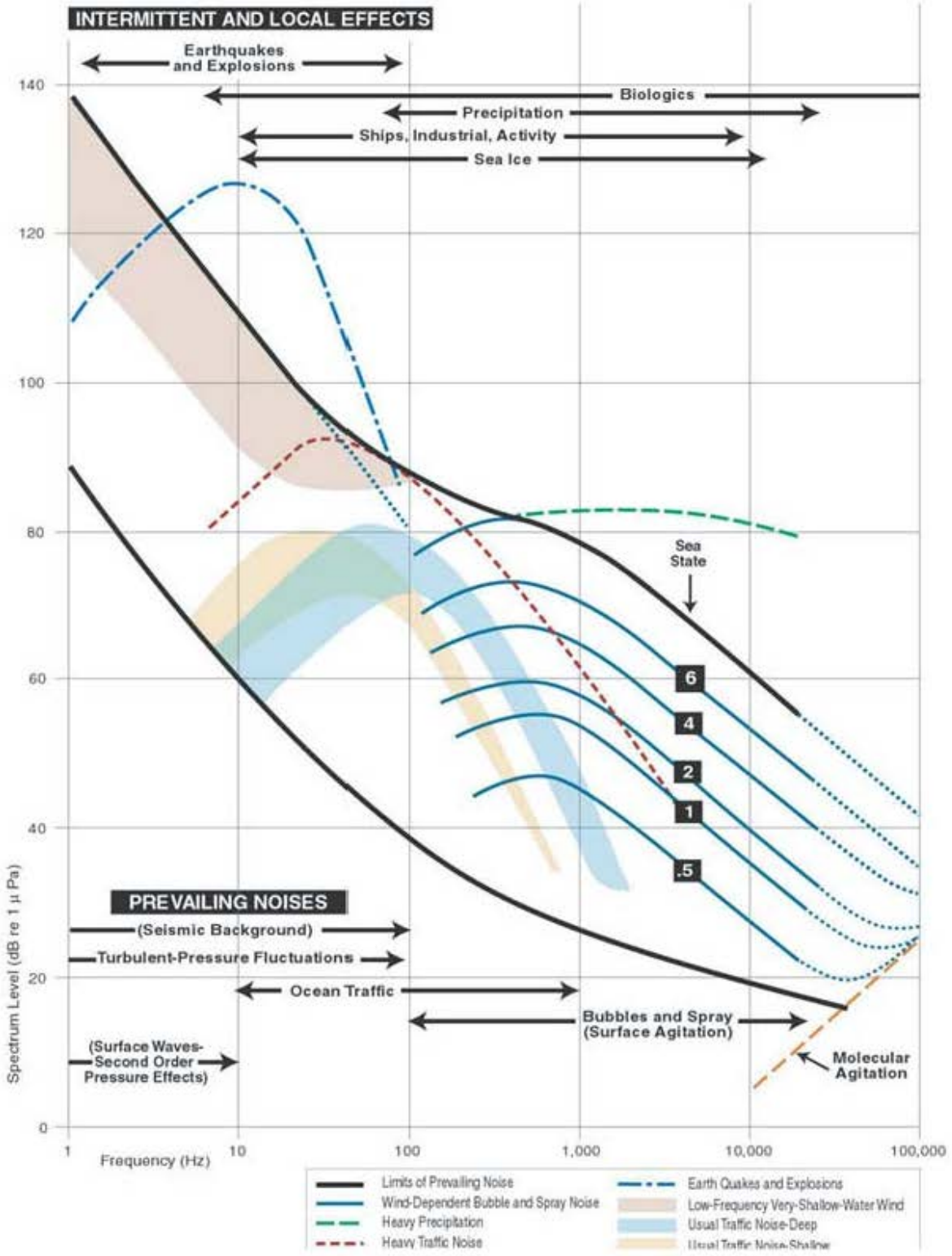

Figure 10. Background sound levels within the ocean (Source: Wenz (1962); adopted from the NRC (2003) Ocean Noise and Marine Mammals. National Academy Press, Washington, DC).

3.3. Biological Environment

Cook Inlet supports a wide variety of marine wildlife. The following sections discuss the lower trophic organisms, fish, birds, and marine mammals found in Cook Inlet.

3.3.1. Lower Trophic Organisms

The primary productivity of Cook Inlet is limited due to cold temperatures and glacial silt. Phytoplankton and zooplankton are scarce, thus limiting marine food webs. A variety of diatoms are the most common phytoplankton and the most common zooplankton include copepods, cyclopods, and harpacticoids (USFWS 1995). Benthic and intertidal invertebrates are also scarce in this area. Invertebrates observed within the Anchorage Coastal Wildlife Refuge include mysids and gammarid amphipods, copepods, crangonid shrimp, and a number of species of worms (polychaetes) (USFWS 1995).

3.3.2. Fish, Fishery Resources, and Essential Fish Habitat

3.3.2.1. Anadromous Fish

Various species of anadromous fish are found in Cook Inlet, including five species of Pacific salmon, trout and eulachon. Salmon species include chinook (*Oncorhynchus tshawytscha*), sockeye (*O. nerka*), pink (*O. gorbushka*), chum (*O. keta*), and coho (*O. kisutch*). Trout species include steelhead trout (*O. mykiss*), and Dolly Varden (*Salvelinus malma malma*) (NMFS 2003). Salmon and trout spawn and rear within freshwater drainages of the Inlet, while also utilizing the marine waters of the Inlet to migrate, rear, and feed. Adult salmon return from marine habitats to freshwater rivers and streams to spawn in summer and fall. Eggs are laid and develop in gravel substrates and fry emerge from the gravel in the spring and remain in fresh water until the migration back to marine waters. Fry may to remain in fresh water for durations ranging from a few days to two years, depending on the species and the distance from the spawning area to marine waters. During the migration to brackish and marine habitats they become smolts. Smolts may spend several years in marine habitats before returning to freshwater to spawn as adult salmon. When salmon return to freshwater they undergo physiological changes in body shape and color and die after spawning. Steelhead trout and Dolly Varden may spawn more than once (NMFS 2003, 2007).

Chinook Salmon

Chinook, also called king salmon, range to 57 kilogram (kg, 126 pounds (lb)) in weight and 147 centimers (cm, 58 inches [in]) in length, making them the largest of the Pacific salmon species (McPhail and Lindsey, 1970; NMFS 2003). Chinook salmon enter Cook Inlet during early May when spawning and remain present in some spawning streams by the end of the month. Also during May chinook salmon smolt migrate downstream. Spawning for chinook salmon takes place in late June through late July. Egg complements are generally 4,000 to 5,000 but can be as high as 8,000 (NMFS 2003). Eggs are deposited in gravel beds in streams, where they incubate for several months. Chinook salmon rear in freshwater for two winters before their seaward migration and may spend three to four years in the ocean. Chinook salmon prey on other finfish, herring, capelin, eulachon and other small fish species in the ocean environment. Smaller chinook salmon consume a variety of macroscopic fauna found in pelagic waters such as amphipods and euphausids (NMFS 2003).

Sockeye Salmon

Sockeye also called red salmon range to and to about 7 kg (15.5 lb.) in weight and 84 cm (33 in) in length (McPhail and Lindsey 1970; NMFS 2003). Sockeye salmon migrate over much of the North Pacific Ocean and into the eastern Bering Sea and are typically found in large schools. Adult sockeye salmon spawn in Cook Inlet beginning in late June through early August. Sockeye salmon generally spend two or three winters in the North Pacific Ocean before returning to spawn. Sockeye salmon consume a variety of macroscopic fauna from the pelagic zone while in the marine environment (NMFS 2003).

Pink Salmon

Pink salmon average about 1.4 to 2.3 kg (3-5 lb.), and to 76 cm (30 in) in length, making them the smallest of the smallest of the five species of Pacific salmon. Pink salmon begin to enter Cook Inlet in early July to spawn. Eggs hatch in late February and fry remain in stream gravels until early spring, at which time they migrate to the ocean. The out-migration from upper Inlet streams begins in late May and peaks in June (Moulton 1994). Pink salmon rear in the North Pacific Ocean for two winters before returning to Cook Inlet area to spawn. Pink salmon are known to exhibit cyclical population variations within Cook Inlet, with larger numbers occurring during the even-number years (NMFS 2003).

Chum Salmon

Chum salmon range to 100 cm (40 in) in length and 1 to 6 kg (6.6-13.2 lb.) in weight (McPhail and Lindsey 1970). Chum salmon feed on a variety of macroscopic organisms that inhabit the pelagic marine waters where this species migrates. Chum salmon enter the lower Cook Inlet region beginning in early July, and the spawning runs continue through early August. Chum salmon spawn in many streams throughout the region; with the eggs deposited in stream gravels and hatch in early spring. Chum salmon fry then move downstream to the ocean where they remain for three to four winters before returning to their natal streams to spawn (NMFS 2003).

Coho Salmon

Coho, also called silver salmon, range to 96 cm (38 in) in length and average about 2.7 to 5.4 kg (6-12 lb) in weight (McPhail and Lindsey 1970). Coho salmon are the latest of the Pacific salmon to return to Cook Inlet to spawn, typically entering the area in late July and running into October and November. The eggs are deposited in stream gravels and the fry remain in the stream for two winters before migrating to the ocean. This migration usually occurs annually from March through June. Coho salmon remain in the North Pacific Ocean for two to three winters before returning to spawn in their natal stream (NMFS 2003).

Steelhead and Rainbow Trout

Steelhead trout is an anadromous sea-run race of the species rainbow trout (*Oncorhynchus mykiss)* that is distributed unevenly throughout Cook Inlet. Information on the steelhead in Alaska is limited to the few areas where larger populations support well-known sport fisheries. These include the Anchor River and Deep Creek on the Kenai Peninsula. Steelhead enter freshwater, generally, from early fall into the winter months. Spawning occurs in the spring and steelhead trout probably enter the ocean after a year in

freshwater streams (NMFS 2003). Although rainbow trout are the same species as steelhead, unlike the anadromous steelhead, the rainbow trout spends its entire life in freshwater.

Eulachon

The eulachon, or hooligan, is a small smelt-like forage fish, reaching lengths of up to 23 cm (9 in). Eulachon is seasonally found throughout much of Cook Inlet. Eulachon are anadromous and move nearshore in early May to spawn, typically in river drainages throughout Cook Inlet. Eggs are deposited on stream gravel and they hatch in about 30 to 40 days (depending on water temperature). The larvae then move downstream to enter marine waters (NMFS 2003).

Forage fish species

Forage fish are primarily schooling fish and considered the nutritional basis for marine mammal and bird populations, and larger fish species. The primary forage fish species in Cook Inlet include Pacific herring (*Clupea pallasi*), walleye pollock (*Theragra chalcogramma*), capelin (*Mallotus villosus*), Pacific sand lance (*Ammodytes hexapterus*), eulachon (*Thaleichthys pacificus*), longfin smelt (*Spirinchus thaleichthys*), and saffron cod (*Eleginus gracilis*) (Piatt et al. 1999; LGL 2006). Moulton (1997) found that fish densities in upper Cook Inlet were higher in June than in July. Results found the greatest mean fish densities occurring along the northwest shoreline from the Susitna delta to the North Foreland and the adjacent mid-channel waters with the lowest densities occurring along the southeastern shoreline from Moose Point to Boulder Point. The most abundant forage fish were threespine stickleback (*Gasterosteus aculeatus*) and Pacific herring (Moulton 1997; NMFS 2007).

Groundfish species

Groundfish, also called demersal, benthic or bottom dwelling fish, are fish species that inhabit the seafloor during a portion of their life cycle, most often as adults. During early life stages, many species are pelagic, either free swimming or as planktonic larvae. In Cook Inlet the most common groundfish species include Pacific cod (*Gadus macrocephalus*), rockfish (*Sebastes* spp.), sablefish (*Anoplopama fimbria*), Pacific halibut (*Hippoglossus stenolepis*), flathead sole (*Hippoglossoides elassodon*), and yellowfin sole (*Pleuronectes asper*) (LGL 2006; NMFS 2007).

3.3.2.2. Essential Fish Habitat

Essential Fish Habitat (EFH) means those waters and substrate necessary to fish for spawning, breeding, feeding, or growth to maturity. For the purpose of interpreting the definition of EFH, “waters” include aquatic areas that are used by fish and their associated physical, chemical, and biological properties and may include areas historically used by fish where appropriate; “substrate” includes sediment, hard bottom, structures underlying the waters, and associated biological communities; “necessary” means the habitat required to support a sustainable fishery and a healthy ecosystem; and “spawning, breeding, feeding, or growth to maturity” covers a species’ entire life cycle.

The NMFS and the North Pacific Fishery Management Council identified EFH in Cook Inlet for anadromous Pacific salmon. In addition, all streams, lakes, ponds, wetlands, and other water bodies that currently support or historically supported anadromous fish species (e.g., salmon) are considered freshwater EFH. Marine EFH for salmon fisheries in Alaska include all estuarine and marine areas

utilized by Pacific salmon of Alaska origin, extending from the influence of tidewater and tidally submerged habitats to the limits of the U.S. Exclusion Economic Zone (EEZ). Details of EFH and the life stage of these species can be found at www.nmfs.noaa.gov/habitat/habitatprotection/efh.

3.4. Marine Birds

Cook Inlet provides an important resting and staging area for migrating birds. More than 100 species of waterfowl, shorebirds, and seabirds are known to occur in Cook Inlet (Alaska Department of Natural Resources (ADNR) 1999). Migratory waterfowl and shorebirds begin arriving in Cook Inlet in early April. Areas such as mudflats, deltas, flood plains and salt marshes provide habitats for the larges variety and number of birds. Bays and exposed inshore waters are habitats for loons (genus *Gavia*), grebes (genus *Podiceps*), cormorants (genus *Phalacrocorax*), sea ducks, and alcids. Geese and dabbling ducks primarily use river flood plains and marshes, while diving ducks spend most of their time on bay waters. Shorebirds are found primarily on mud flats and gravel areas. Gulls are found in a variety of habitats, especially lagoons (BOEM 1996).

The coastal marshes found in Cook Inlet provide important staging and resting areas for migrating waterfowl as well as breeding habitats. Common waterfowl found in the salt marshes and wetlands of Cook Inlet include pintails, mallards, green-winged teal, lesser Canada geese, cranes, and swans. Common shorebirds include plover, sandpipers, yellowlegs, dowitchers, and phalaropes. The distribution of shorebirds is related to food availability such as clams, gammarid amphipods and algal cover. Vegetated flats and marshes provide important shelter to alkali-grass, insects and algaes that are main food sources for shorebirds and waterfowl. The primary shorebird concentration areas are along the western shores of upper Cook Inlet in Redoubt Bay, Trading Bay, and the marsh flats of the Matanuska, Knik, Susitna, and little Susitna Rivers

A study funded by the U.S. Army at Fort Richardson monitoring the waterfowl mortality in upper Cook Inlet found that ducks are primary users of upper Cook Inlet salt marshes and flats (Susitna flats, Eagle River Flats, Palmer hay Flats, and Goose Bay). Each spring as many as 60,000 to 100,000 of these birds appear in upper Cook Inlet. These ducks are thought to feed on fingernail clams (*Macoma* spp.) or large amphipods (NMFS 2008a).

3.4.1. ESA-listed Marine Birds

The Steller’s eider is a sea duck listed as threatened under the ESA. The smallest of the eiders, both male and female weigh around 800 grams (1.8 lbs) on average (USFWS 2002). Steller’s eiders nest in arctic and subarctic tundra. They feed by dabbling and diving for mollusks and crustaceans, and move to shallow, nearshore marine waters along the Alaska Peninsula to molt. Wintering Steller's eiders occupy coastal waters in much of southwestern and south coastal Alaska. They are found around islands and along the coast of the Bering Sea and North Pacific Ocean from the Aleutian Islands, along the Alaska Peninsula and Kodiak Archipelago, east to lower Cook Inlet. Steller's eiders usually remain near shore normally in water less than 10 m (30 ft) deep but can also be found well offshore in shallow bays and lagoons or near reefs. In the wintering habitats, Steller's eiders feed on a variety of invertebrate animals that are often associated with aquatic vegetation (Larned 2006). Although Steller’s eiders are known to winter in Cook Inlet, distribution patterns are not well documented (Agler et al. 1995; USFWS 2002; Larned 2006).

In 1997, the Alaska breeding Steller's eider population was listed as threatened under the ESA due to declines in abundance and geographical extent in both breeding areas (USFWS 2002). In 2000, USFWS proposed critical habitat designation that included Kachemak Bay/Ninilchik areas; however final critical habitat designation did not include waters areas in Cook Inlet. Critical habitat was designated in breeding areas on the Yukon-Kuskokwim Delta, staging area in the Kuskokwim Shoals, and molting areas in waters associated with the Seal Islands, Nelson Lagoon, and Izembek Lagoon in Southwestern Alaska. A total of 4,554 km^2 (2,830 mi^2) was designated as critical habitat for Steller's eiders (USFWS 2002).

3.5. Marine Mammals

Of the 15 species of marine mammals with documented occurrences in Cook Inlet, only five species are documented in the mid to upper inlet: Cook Inlet beluga whale (*Delphinapterus leucas*), harbor seal (*Phoca vitulina*), killer whale (*Orcinus orca*), harbor porpoise (*Phocoena phocoena*), and Steller sea lion (*Eumatopia jubatus*) (Shelden et al. 2003). Table 2 provides a summary of the abundance and status of the species likely to occur in the project area. While killer whales and Steller sea lions have been sighted in this portion of Cook Inlet, their occurrence is considered rare. Cook Inlet beluga whales, harbor porpoises, and harbor seals are the species most likely to be sighted during the seismic program. Recent passive acoustic monitoring research has indicated that harbor porpoises occur more frequently in the project area than was previously estimated based solely on visual observations (National Marine Mammal Laboratory (NMML) 2011, personal communication). A description of the potential effects of the action on these five species is provided in Section 4.

Table 2. Marine Mammal Species in the Survey Area

Species	Abundance	Comments
Beluga whale (*Delphinapterus leucas*)	312 [2]	Occurs in the project area. Listed as Depleted under the MMPA, endangered under ESA, and critical habitat is designated in project area.
Harbor seal *(Phoca vitulina richardsi)*	29,175 [1]	Occurs in the project area. No special status or ESA listing.
Killer whale *(Orcinus orca)*	1,123 Resident 314 Transient [3]	Occurs rarely in the project area. No special status or ESA listing.
Harbor porpoise *(Phocoena phocoena)*	31,046 [4]	Occurs in the project area. No special status or ESA listing.
Steller sea lion (*Eumatopia jubatus*)	41,197 [5]	Occurs infrequently in the project area. Listed as Depleted under the MMPA, endangered under ESA in Cook Inlet.

Notes: MMPA = Marine Mammal Protection Act, ESA = Endangered Species Act
[1] Abundance estimate for the Gulf of Alaska stock (Allen and Angliss 2010)
[2] Abundance estimate for Cook Inlet stock (Shelden et al. 2012)
[3] Resident estimate from Alaska resident stock; transient estimate from Gulf of Alaska, Aleutian Islands, and Bering Sea transient stock (Allen and Angliss 2010)
[4] Abundance estimate for the Gulf of Alaska stock (Allen and Angliss 2010)
[5] Abundance estimate for the western stock (Allen and Angliss 2010)

3.5.1. ESA-listed Marine Mammals

3.5.1.1. Cook Inlet Beluga Whale

Beluga whales appear seasonally throughout Alaskan waters, except in the Southeast region and the Aleutian Islands. Five stocks are recognized in Alaska: Beaufort Sea stock, eastern Chukchi Sea stock, eastern Bering Sea stock, Bristol Bay stock, and Cook Inlet stock (Allen and Angliss 2010). The Cook Inlet stock is the most isolated of the five stocks, as it is separated from the others by the Alaska Peninsula and resides year round in Cook Inlet (Laidre et al. 2000). Only the Cook Inlet stock inhabits the Project area.

Population

Cook Inlet beluga whales may have numbered fewer than several thousand animals but there were no systematic population estimates prior to 1994. Although ADF&G conducted a survey in August 1979, it did not include all of upper Cook Inlet, the area where almost all beluga whales are currently found during summer. However, it is the most complete survey of Cook Inlet prior to 1994 and incorporated a correction factor for beluga whales missed during the survey. Therefore, the ADF&G summary (Calkins 1989) provides the best available estimate for the historical beluga whale abundance in Cook Inlet. For management purposes, NMFS has adopted 1,300 beluga whales as the numerical value for the carrying capacity to be used in Cook Inlet (65 FR 34590, May 31, 2000).

NMFS began comprehensive, systematic aerial surveys on beluga whales in Cook Inlet in 1994. Unlike previous efforts, these surveys included the upper, middle, and lower inlet. These surveys documented a decline in abundance of nearly 50 percent between 1994 and 1998, from an estimate of 653 to 347 whales (Rugh et al. 2000). In response to this decline, NMFS initiated a status review on the Cook Inlet beluga whale stock pursuant to the MMPA and the ESA in 1998 (63 FR 64228, November 19, 1998). The annual abundance surveys conducted each June since 1999 provide the following abundance estimates: 357 beluga whales in 1999, 435 beluga whales in 2000, 386 beluga whales in 2001, 313 beluga whales in 2002, 357 beluga whales in 2003, 366 beluga whales in 2004, 278 beluga whales in 2005, 302 beluga whales in 2006, 375 beluga whales in 2007; 321 beluga whales in 2009; 340 beluga whales in 2010; 284 whales in 2011; 312 whales in 2012(Hobbs et al. 2000; Rugh et al. 2003, 2004a, 2004b, 2005a, 2005b, 2005c, 2006, 2007, 2009; NMFS 2010 [http://www.alaskafisheries.noaa.gov/newsreleases/2010/belugapopulation.htm]; Hobbs et al., 2011, Shelden et al. 2012).

The overall population trend for the past 10 years for Cook Inlet beluga whales shows them not recovering and still in decline at an annual rate of 0.6 percent. (http://www.alaskafisheries.noaa.gov/newsreleases/2013/cibelugapop2012.htm). The Cook Inlet beluga whale population was designated as depleted under the MMPA (65 FR 34590, May 31, 2000). This designation was because the population estimate of 357 placed it at about 46 percent of the Optimum Sustainable Population (OSP) of 780 whales (60 percent of the estimated carrying capacity of 1,300 whales). The estimate has remained below half of the OSP, which is the threshold used by NMFS to designate a population as depleted under the MMPA (Angliss and Outlaw 2008).

In 1999, NMFS received petitions to list the Cook Inlet beluga whale stock as an endangered species under the ESA (64 FR 17347, April 9, 1999). However, NMFS determined that the population decline

was due to over harvest by Alaska Native subsistence hunters and, because the Native harvest was first regulated in 1999, listing this stock under the ESA was deemed not warranted at the time (65 FR 38778, June 22, 2000). This decision was upheld in court. NMFS announced initiation of another Cook Inlet beluga whale status review under the ESA (71 FR 14836, March 24, 2006) and received another petition to list the Cook Inlet beluga whale under the ESA (71 FR 44614, August 7, 2006). NMFS issued a decision on the status review on April 20, 2007 concluding that the Cook Inlet beluga whale is a distinct population segment that is in danger of extinction throughout its range; NMFS issued a proposed rule to list the Cook Inlet beluga whale as an endangered species (72 FR 19854, April 20, 2007). Public hearings were conducted in July 2007, and the comment period extended to August 3, 2007. On April 22, 2008, NMFS announced that it would delay the decision on the proposed rule until after it had assessed the population status in the summer of 2008, moving the deadline for the decision to October 20, 2008 (73 FR 21578). On October 17, 2008, NMFS announced its decision to list the Cook Inlet beluga whales Distinct Population Segment (DPS) as endangered under ESA (73 FR 62919). NMFS also released the Final Conservation Plan (NMFS 2008b). On April 11, 2011, NMFS announced the two areas of critical habitat (76 FR 20180) comprising 7,800 km^2 (3,013 mi^2) of marine habitat (Figure 11). Critical habitat includes two areas (Areas 1 and 2) that encompass 7,800 km^2 of marine and estuarine habitat in Cook Inlet[2]. Area 1 consists of 1,909 km2 of Cook Inlet, north of Threemile Creek and Point Possession. Area 1 contains shallow tidal flats or mudflats and mouths of rivers that provide important areas for foraging, calving, molting, and escape from predators. High concentrations of beluga whales are often observed in these areas from spring through fall. Additionally, anthropogenic threats have the greatest potential to adversely impact beluga whales and their habitat in Area 1. Approximately 43 km^2 of Area 1 exists in the survey area. Area 2 consists of 5,891 km^2 located south of Area 1 and includes nearshore areas along western Cook Inlet and Kachemak Bay. Area 2 is known fall and winter foraging and transit habitat for beluga whales as well as spring and summer habitat for smaller concentrations of beluga whales. Approximately 1,759 km^2 of Area 2 exists in the survey area.

[2] For national security reasons, critical habitat excludes all property and waters of Joint Base Elmendorf-Richardson (JBER) and waters adjacent to the Port of Anchorage (Figure 11 Insert)

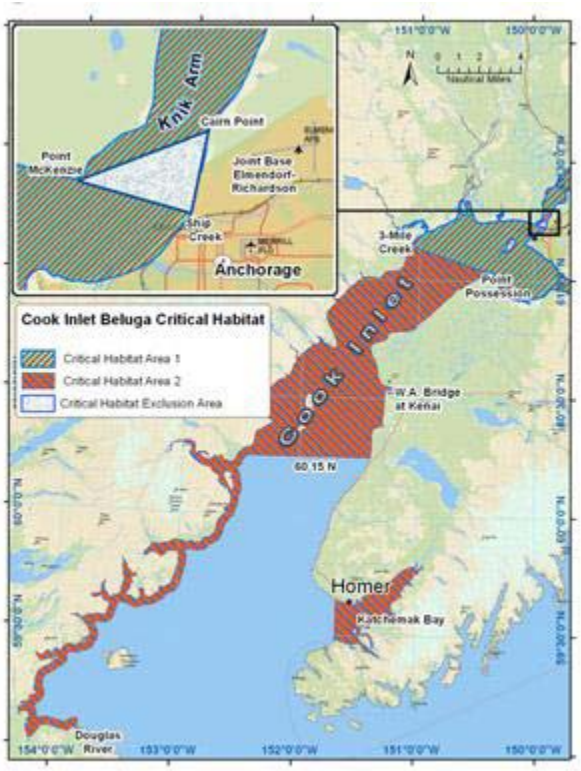

Figure 11. Final critical habitat of Cook Inlet beluga whales (76 FR 20180, April 11, 2011).

Hearing Abilities

In terms of hearing abilities, beluga whales are one of the most studied odontocetes because they are a common marine mammal in public aquariums around the world. Although they are known to hear a wide range of frequencies, their greatest sensitivity is around 10 to 100 kHz (Richardson et al. 1995), well above sounds produced by most industrial activities (<100 Hz or 0.1 kHz) recorded in Cook Inlet. Average hearing thresholds for captive beluga whales have been measured at 65 and 120.6 dB re 1 µPa at frequencies of 8 kHz and 125 Hz, respectively (Awbrey et al. 1988). Masked hearing thresholds were measured at approximately 120 dB re 1 µPa for a captive beluga whale at three frequencies between 1.2 and 2.4 kHz (Finneran et al. 2002). Beluga whales have some limited hearing ability down to ~35 Hz, where their hearing threshold is about 140 dB re 1 µPa (Richardson et al. 1995). Thresholds for pulsed sounds will be higher, depending on the specific durations and other characteristics of the pulses (Johnson 1991). An audiogram for beluga whales from Nedwell et al. (2004) is provided in Figure 9. An audiogram shows the lowest level of sounds that the animal can hear (hearing threshold) at different frequencies (pitch). The y-axis of the audiogram is sound levels expressed in dB (either in-air or in-water) and the x-axis is the frequency of the sound expressed in kHz.

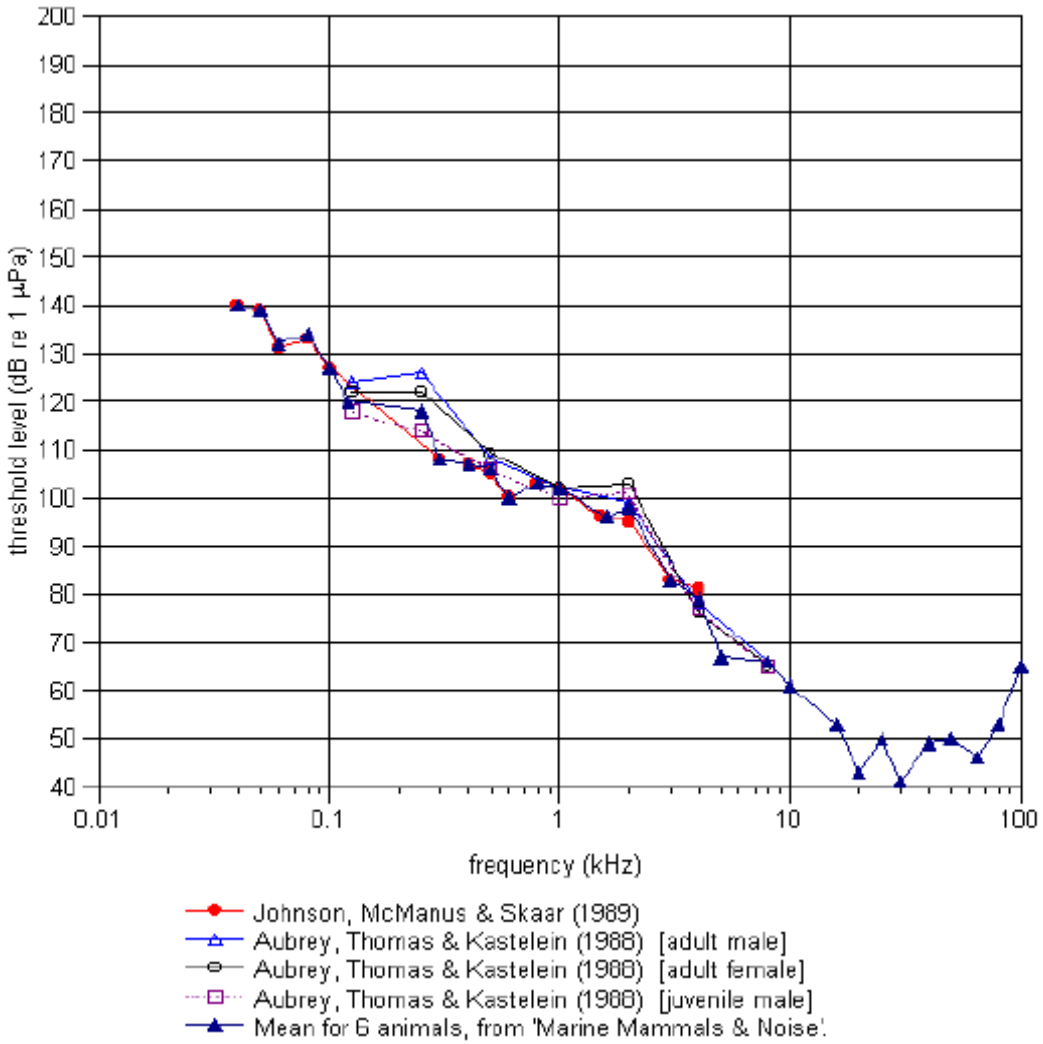

Figure 12: Beluga Whale In-water Audiogram (taken from Nedwell et al. 2004).

Distribution

The following discussion of the distribution of beluga whales in upper Cook Inlet is based upon NMML data including NMFS aerial surveys (Figure 13); NMFS data from satellite-tagged belugas, and opportunistic sightings (NMML 2004); baseline studies of beluga whale occurrence in Knik Arm conducted for KABATA (Funk et al. 2005); baseline studies of beluga whale occurrence in Turnagain

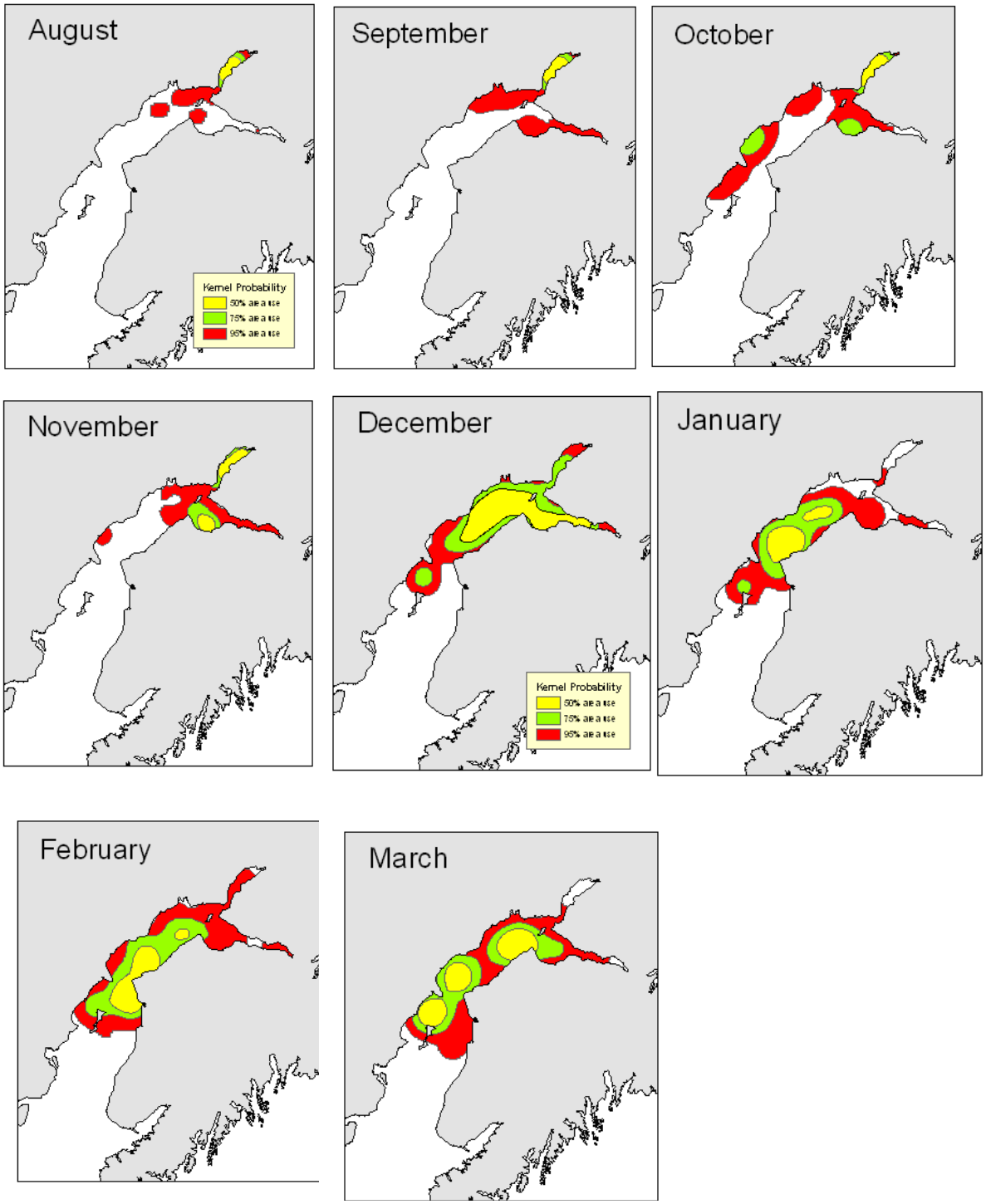

Figure 13. Predicted beluga distribution by month based upon known locations of 14 satellite tagged belugas (predictions derived via kernel probability estimates; Hobbs et al. 2005). Note the large increase in total area use and offshore locations beginning in December and continuing through March. The red area (95 percent probability) encompasses the green (75 percent) and yellow (50 percent) regions. From NMFS 2008b.

Arm conducted in preparation for Seward Highway improvements (Markowitz et al. 2007); marine mammal surveys conducted at Ladd Landing to assess a coal shipping project (Prevel Ramos et al. 2008); and marine mammal surveys off Granite Point, the Beluga River, and further down the inlet at North Ninilchik (Brueggeman et al. 2007a, 2007b, 2008).

Since 1993, NMFS has conducted annual aerial surveys in June or July to document the distribution and abundance of beluga whales in Cook Inlet. In addition, to help establish beluga whale distribution in Cook Inlet throughout the year, aerial surveys were conducted every one to two months between June 2001 and June 2002 (Rugh et al. 2004a). These annual aerial surveys for beluga whales in Cook Inlet have provided systematic coverage of 13 to 33 percent of the entire inlet each June or July since 1994 including a 3 to km (1.9 mi) wide strip along the shore and approximately 1,000 km (621 mi) of offshore transects (Rugh et al. 2000, 2005a, 2005b, 2006, 2007). Surveys designed to coincide with known seasonal feeding aggregations (Table 1.3 in Rugh et al. 2000) were generally conducted on two to four days per year in June or July at or near low tide in order to reduce the search area (Rugh et al. 2000). However from June 2001 to June 2002, surveys were conducted during most months in an effort to assess seasonal variability in beluga whale distribution in Cook Inlet (Rugh et al. 2005a).

The collective survey results show that beluga whales have been consistently found near or in river mouths along the northern shores of upper Cook Inlet (i.e., north of East and West Foreland). In particular, beluga whale groups are seen in the Susitna River Delta, Knik Arm, and along the shores of Chickaloon Bay. Small groups were reported farther south in Kachemak Bay, Redoubt Bay (Big River), and Trading Bay (McArthur River) prior to 1996, but very rarely thereafter. Since the mid-1990s, most (96 to 100 percent) beluga whales in upper Cook Inlet have been concentrated in shallow areas near river mouths, no longer occurring in the central or southern portions of Cook Inlet (Hobbs et al. 2008). Based on these aerial surveys, the concentration of beluga whales in the northernmost portion of Cook Inlet appears to be fairly consistent from June to October (Rugh et al. 2000, 2004a, 2005a, 2006, 2007; Shelden et al. 2008, 2009, 2010).

In 1999, one beluga whale was tagged with a satellite transmitter, and its movements were recorded from June through September of that year. Since 1999, 18 beluga whales in upper Cook Inlet have been captured and fitted with satellite tags to provide information on their movements during late summer, fall, winter, and spring. Hobbs et al. (2005) described: 1) the recorded movements of two beluga whales (tagged in 2000) from September 2000 through January 2001; 2) the recorded movements of seven beluga whales (tagged in 2001) from August 2001 through March 2002; and 3) the recorded movements of eight beluga whales (tagged in 2002) from August 2002 through May 2003.

Studies for KABATA in 2004 and 2005 confirmed the use of Knik Arm by beluga whales from July to October (Funk et al. 2005). Data from tagged whales (14 tags between July and March 2000 through 2003) show beluga whales use upper Cook Inlet intensively between summer and late autumn (Hobbs et al. 2005). As late as October, beluga whales tagged with satellite transmitters continued to use Knik Arm and Turnagain Arm and Chickaloon Bay, but some ranged into lower Cook Inlet south to Chinitna Bay, Tuxedni Bay, and Trading Bay (McArthur River) in the fall (Hobbs et al. 2005). In November, beluga whales moved between Knik Arm, Turnagain Arm, and Chickaloon Bay, similar to patterns observed in September (Hobbs et al. 2005). By December, beluga whales were distributed throughout the upper to mid-inlet. From January into March, they moved as far south as Kalgin Island and slightly beyond in

central offshore waters. Beluga whales also made occasional excursions into Knik Arm and Turnagain Arm in February and March in spite of ice cover greater than 90 percent (Hobbs et al. 2005). While they moved widely around Cook Inlet there was no indication from the tagged whales (Hobbs et al. 2005) that beluga whales had a seasonal migration in and out of Cook Inlet.

Opportunistic sightings of beluga whales in Cook Inlet have been reported to the NMFS since 1977. Beluga whale sighting reports are maintained in a database by NMML. Their high visibility and distinctive nature make them well-suited for opportunistic sightings along public access areas (e.g., the Seward Highway along Turnagain Arm, the public boat ramp at Ship Creek). Opportunistic sighting reports come from a variety of sources including: NMFS personnel conducting research in Cook Inlet, ADF&G, commercial fishermen, pilots, and the general public. Location data range from precise locations (e.g., GPS-determined latitude and longitude) to approximate distances from major landmarks. In addition to location data, most reports include date, time, approximate number of whales, and notable whale behavior (Rugh et al. 2000, 2004a, 2005a). Since opportunistic data are collected any time, and often multiple times a week, these data often provide an approximation of beluga whale locations and movements in those areas frequented by natural resource agency personnel, fishermen, and others.

Depending upon the season, beluga whales can occur in both offshore and coastal waters. Although they remain in the general Cook Inlet area during the winter, they disperse throughout the upper and mid-inlet areas. Data from NMFS aerial surveys, opportunistic sighting reports, and satellite-tagged beluga whales confirm they are more widely dispersed throughout Cook Inlet during the winter months (November-April), with animals found between Kalgin Island and Point Possession. Based upon monthly surveys (e.g., Rugh et al. 2000), opportunistic sightings, and satellite-tag data, there are generally fewer observations of these whales in the Anchorage and Knik Arm area from November through April (NMML 2004; Rugh et al. 2004a).

During the spring and summer, beluga whales are generally concentrated near the warmer waters of river mouths where prey availability is high and predator occurrence is low (Moore et al. 2000). Most beluga whale calving in Cook Inlet occurs from mid-May to mid-July in the vicinity of the river mouths, although Native hunters have described calving as early as April and as late as August (Huntington 2000).

Beluga whale concentrations in upper Cook Inlet during April and May correspond with eulachon migrations to rivers and streams in the northern portion of upper Cook Inlet (NMFS 2003; Angliss and Outlaw 2005). Data from NMFS aerial surveys, opportunistic sightings, and satellite-tagged beluga whales confirm that they are concentrated along the rivers and nearshore areas of upper Cook Inlet (Susitna River Delta, Knik Arm, and Turnagain Arm) from May through October (NMML 2004; Rugh et al. 2004a). Beluga whales are commonly seen from early July to early October at the mouth of Ship Creek where they feed on salmon and other fish, and also in the vicinity of the Port (e.g., alongside docked ships and within 300 ft of the docks) (Blackwell and Greene 2002; NMML 2004). Beluga whales have also been observed feeding immediately offshore of the tidelands north of the Port and south of Cairn Point (NMFS 2004).

To assist in the evaluation of the potential impact of a proposed bridge crossing of Knik Arm north of Cairn Point, KABATA initiated a study to collect baseline environmental data on beluga whale activity and the ecology of Knik Arm. Boat and land-based observations were conducted in Knik Arm from July 2004 through July 2005. Land-based observations were conducted from nine stations along the shore of

Knik Arm. The three primary stations were located at Cairn Point, Point Woronzof, and Birchwood. The majority of the beluga whales were observed north of Cairn Point. Temporal use of Knik Arm by beluga whales was related to tide height. During the study period, most beluga whales using Knik Arm stayed in the upper portion of Knik Arm north of Cairn Point. Approximately 90 percent of observations occurred during the months of August through November, and only during this time were whales consistently sighted in Knik Arm. The relatively low number of sightings in Knik Arm throughout the rest of the year suggested the whales were using other portions of Cook Inlet. In addition, relatively few beluga whales were sighted in the spring and early to mid-summer months. Beluga whales predominantly frequented Eagle Bay (mouth of Eagle River), Eklutna, and the stretch of coastline in between, particularly when they were present in greater numbers (Funk et al. 2005).

Markowitz et al. (2007) documented habitat use and behavior of beluga whales along the Seward Highway in Turnagain Arm from May through November 2006. This study was focused around the high tides when whales regularly traverse the near-shore channels to the mouths of rivers and streams, where they feed on fish. Most of the observations of whales occurred between the end of August and the end of October. No beluga whales were sighted in the study area in May, June, or July. The age composition of all whales observed was 58 percent adults, 17 percent subadults, 8 percent calves, and 17 percent unknown. Most beluga whale observations were in the upper Turnagain Arm, east of Bird Creek. The observation station closest to the Port was at Potter Creek but few beluga whales were sighted in the lower Turnagain Arm section of the Project area. About 80 percent of all beluga whale sightings were within 1,100 m off shore. About a third of all sightings in September were less than 50 m from shore while two-thirds of all sightings in October were within 50 m off shore. Most beluga whale movements were with the tide: eastward into the upper Turnagain Arm on the rising tide and westward out of Turnagain Arm on the falling tide. The few observations of beluga whales in the lower Turnagain Arm were close to the mid-tide, indicating that beluga whales may use these areas closer to the low tide rather than the high tide pattern observed in the upper Turnagain Arm.

Prevel Ramos et al. (2008) conducted surveys near Ladd Landing on the north side of upper Cook Inlet between Tyonek and the Beluga River from April through October in 2006 and July through October 2007. The results from 2006 indicated that July through October had the least amount of beluga whale activity in the Project area. Relatively few beluga whales were observed during the 2007 surveys near Ladd Landing, with three groups of one or two whales observed in July, two groups of three whales in September, and two groups averaging seven whales in October. Two groups of 20 whales were observed near the Susitna Flats in August. Some of these whales may have been recorded more than once. Most of the whales sighted were close to shore. Of the whales seen in 2006 and 2007, 60 to 75 percent were white, 16 to 18 percent were gray, and the color of 10 to 22 percent was unknown.

Brueggeman et al. (2007a, 2007b, 2008) conducted vessel and aerial surveys in 2007 near the Beluga River between April 1 and May 15, Granite Point between September 29 and October 21, and North Ninilchik between October 25 and November 7. They recorded 148 to 162 belugas near the Beluga River with most observed during early May, 35 belugas near Granite Point with most observed in early to mid-October, and no belugas recorded off North Ninilchik. Most of the whales were observed near the shore. In addition, the movements indicated they were transiting through the areas to the head of the upper inlet. Small percentages of calves and yearlings were recorded with adults during the spring and early fall surveys. No belugas were observed at North Ninilchik which is considered marginal habitat because of a

lack of habitat structure (bays, inlets, etc.) combined with easy public access, typical of the eastern shore of the inlet.

Feeding

Hobbs et al. (2008) presents the most current analysis of stomach contents derived from stranded or harvested belugas in Cook Inlet. This analysis is continuing and provides information on prey availability and prey preferences of Cook Inlet belugas which is summarized below.

Cook Inlet belugas feed on a wide variety of prey species particularly those that are seasonally abundant. In spring, the preferred prey species are eulachon and cod. Other fish species found in the stomachs of belugas may be from secondary ingestion by cods that feed on polychaetes, shrimp, amphipods, mysids, as well as other fish (e.g., walleye pollock and flatfish), and invertebrates.

From late spring and throughout summer most beluga stomachs sampled contained Pacific salmon corresponding to the timing of fish runs in the area. Anadromous smolt and adult fish concentrate at river mouths and adjacent intertidal mudflats (Calkins 1989). Five Pacific salmon species: Chinook, pink, coho, sockeye, and chum spawn in rivers throughout Cook Inlet (Moulton 1997; Moore et al. 2000). Calkins (1989) recovered 13 salmon tags in the stomach of an adult beluga found dead in Turnagain Arm. Beluga hunters in Cook Inlet reported one whale having 19 adult Chinook salmon in its stomach (Huntington 2000). Salmon, overall, represent the highest percent frequency of occurrence of the prey species in Cook Inlet beluga stomachs. This suggests that their spring and summer feeding in upper Cook Inlet, principally on fat-rich fish such as salmon and eulachon, is very important to the energetics of these animals.

In the fall, as anadromous fish runs begin to decline, belugas return to consume fish species (cod and bottom fish) found in nearshore bays and estuaries. Bottom fish include Pacific staghorn sculpin, starry flounder, and yellowfin sole. Stomach samples from Cook Inlet belugas are not available for winter months (December through March), although dive data from belugas tagged with satellite transmitters suggest whales feed in deeper waters during winter (Hobbs et al. 2005), possibly on such prey species as flatfish, cod, sculpin, and pollock.

3.5.1.2. Steller Sea Lion

Steller sea lions' habitat extends around the North Pacific Ocean rim from northern Japan, the Kuril Islands and Okhotsk Sea, through the Aleutian Islands and Bering Sea, along Alaska's southern coast, and south to California (NMFS 2008c). NMFS reclassified Steller sea lions as two distinct population segments (DPS) under the ESA based on genetic studies and phylogeographical analyses from across the sea lion's range (62 FR 24345). The eastern DPS includes sea lions born on rookeries from California north through Southeast Alaska; the western DPS includes those animals born on rookeries from Prince William Sound westward (NMFS 2008c). Steller sea lions occur in Cook Inlet but south of Anchor Point around the offshore islands and along the west coast of the upper inlet in the bays (Chinitna Bay, Iniskin Bay, etc.) (Rugh et al. 2005a). Portions of the southern reaches of the lower inlet are designated as critical habitat, including a 20-nautical mile buffer around all major haul out sites and rookeries. Rookeries and haulout sites in lower Cook Inlet include those near the mouth of the inlet, which are far south of the project area. It is unlikely that any Steller sea lion would be in the project area during operations.

Hearing Abilities

Steller sea lions have similar hearing thresholds in-air and underwater to other otariids. In-air hearing range from 0.250–30 kHz, with a region of best hearing sensitivity from 5–14.1 kHz (Muslow and Reichmuth 2010). The underwater audiogram shows the typical mammalian U-shape. The range of best hearing was from 1 to 16 kHz. Higher hearing thresholds, indicating poorer sensitivity, were observed for signals below 16 kHz and above 25 kHz (Kastelein et al. 2005).

3.5.2. Non-ESA Listed Marine Mammals

3.5.2.1. Harbor Seal

Harbor seals range from Baja California north along the west coasts of the Washington, Oregon, and California, British Columbia, and Southeast Alaska; west through the Gulf of Alaska, Prince William Sound, and the Aleutian Islands; and north in the Bering Sea to Cape Newenham and the Pribilof Islands. There are three stocks in Alaska: Southeast Alaska stock, Gulf of Alaska stock (including Cook Inlet), and Bering Sea stock. The Gulf of Alaska stock is estimated to have 29,175 individuals (Allen and Angliss 2010). Harbor seals are taken incidentally during commercial fishery operations at an estimated annual mortality of 24 individuals (Allen and Angliss 2010).

Harbor seals inhabit the coastal and estuarine waters of Cook Inlet. A relatively small but unknown proportion of the population occurs in Cook Inlet. Harbor seals are more abundant in lower Cook Inlet than in upper Cook Inlet, but they occur in the upper inlet throughout most of the year (Rugh et al. 2005a,b). Harbor seals haul out on rocks, reefs, beaches, and drifting glacial ice, and feed on capelin, eulachon, cod, pollock, flatfish, shrimp, octopus, and squid in marine, estuarine, and occasionally fresh waters. Harbor seals are non-migratory; their local movements are associated with tides, weather, season, food availability, and reproduction.

The major haulout sites for harbor seals are located in lower Cook Inlet. The presence of harbor seals in upper Cook Inlet is seasonal. Harbor seals are commonly observed along the Susitna River and other tributaries within upper Cook Inlet during eulachon and salmon migrations (NMFS 2003). During aerial surveys of upper Cook Inlet in 2001, 2002, and 2003, harbor seals were observed 24 to 96 km (15 to 60 mi) south-southwest of Anchorage at the Chickaloon, Little Susitna, Susitna, Ivan, McArthur, and Beluga Rivers (Rugh et al. 2005a). The closest traditional haulout side to the project area is located on Kalgin Island, which is about 22 km (14 mi) away from the McArther River.

Harbor seals respond to underwater sounds from approximately 1 to 80 kHz with the functional high frequency limit around 60 kHz and peak sensitivity at about 32 kHz (Kastak and Schusterman 1995). Hearing ability in the air is greatly reduced (by 25 to 30 dB); harbor seals respond to sounds from 1 to 22.5 kHz, with a peak sensitivity of 12 kHz (Kastak and Schusterman 1995). Figure 14 is an in-air audiogram and Figure 15 is an in-water audiogram for the harbor seal (taken from Nedwell et al. 2004).

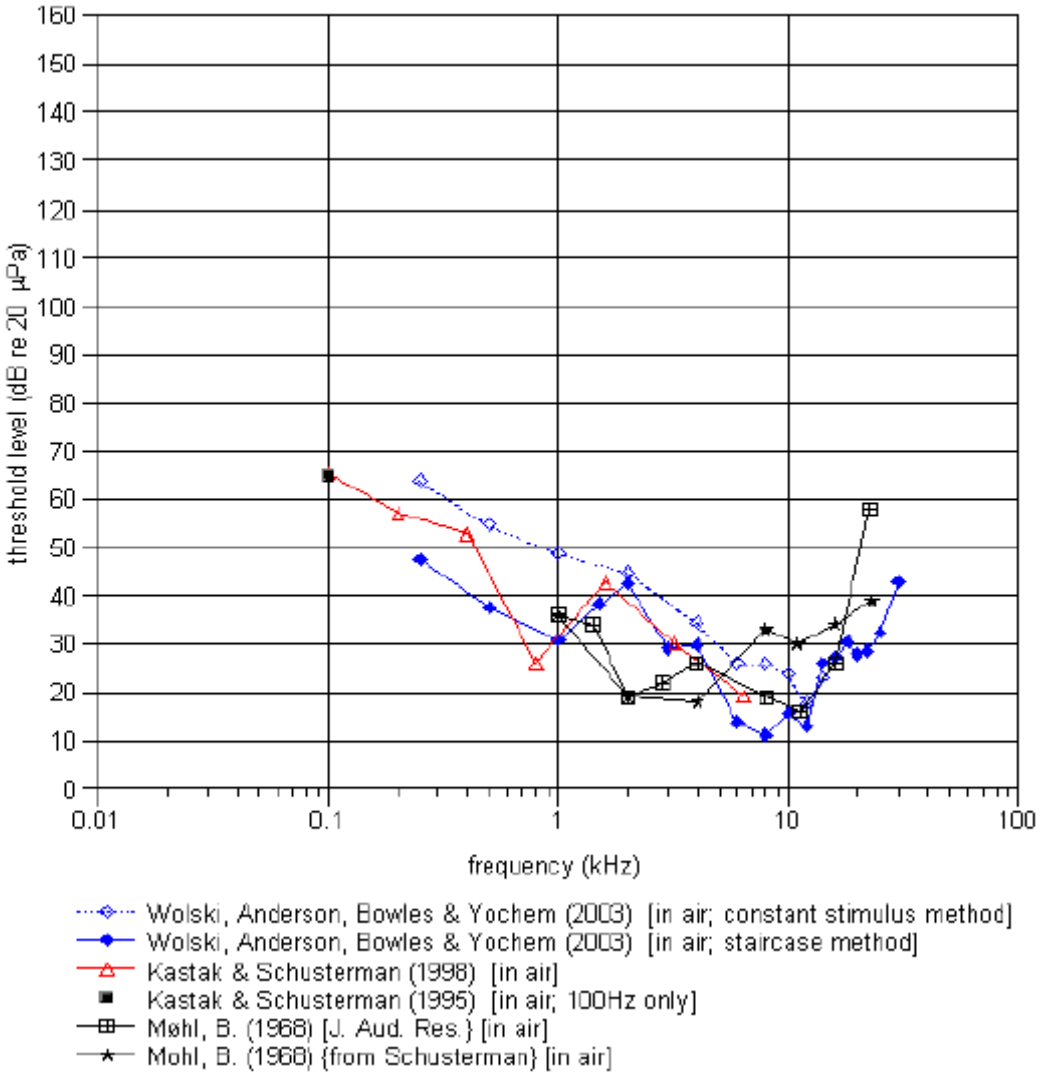

Figure 14. Harbor Seal In-air Audiogram (taken from Nedwell et al. 2004).

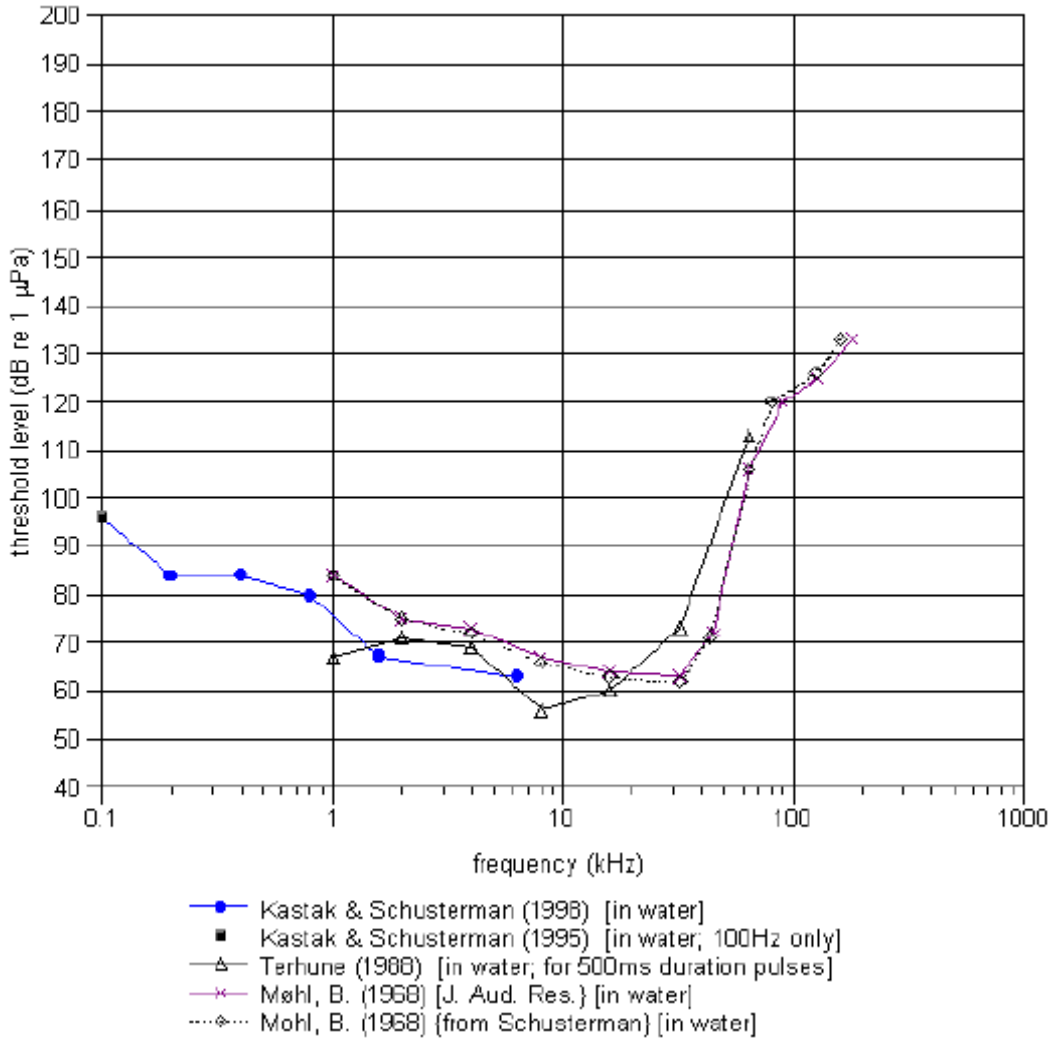

Figure 15: Harbor Seal In-water Audiogram (taken from Nedwell et al. 2004).

3.5.2.2. Killer Whale

The population of the North Pacific stock of killer whales contains an estimated 1,123 animals in the resident group and 314 animals in the transient group (Allen and Angliss 2010). Numbers of killer whales in Cook Inlet are small compared to the overall population and most are recorded in the lower Cook Inlet. Killer whales are rare in upper Cook Inlet, where transient killer whales are known to feed on beluga whales, and resident killer whales are known to feed on anadromous fish (Shelden et al. 2003). The availability of these prey species largely determines the likeliest times for killer whales to be in the area. Twenty-three sightings of killer whales were reported in the lower Cook Inlet between 1993 and 2004 in aerial surveys by Rugh et al. (2005a). Surveys over 20 years by Shelden et al. (2003) reported 11 sightings in upper Cook Inlet between Turnagain Arm, Susitna Flats, and Knik Arm. No killer whales

were spotted during surveys by Funk et al. (2005), Ireland et al. (2005), Brueggeman et al. (2007a, 2007b, 2008), or Prevel Ramos et al. (2006, 2008). Eleven killer whale strandings have been reported in Turnagain Arm, six in May 1991, and five in August 1993. Very few killer whales, if any, are expected to approach or be in the vicinity of the Project area.

The hearing of killer whales is well developed. Szymanski et al. (1999) found that they responded to tones between 1 and 120 kHz, with the most sensitive range between 18 and 42 kHz. Their greatest sensitivity was at 20 kHz, which is lower than many other odontocetes, but it matches peak spectral energy reported for killer whale echolocation clicks. Figure 16 is an audiogram for the killer whale (taken from Nedwell et al. 2004).

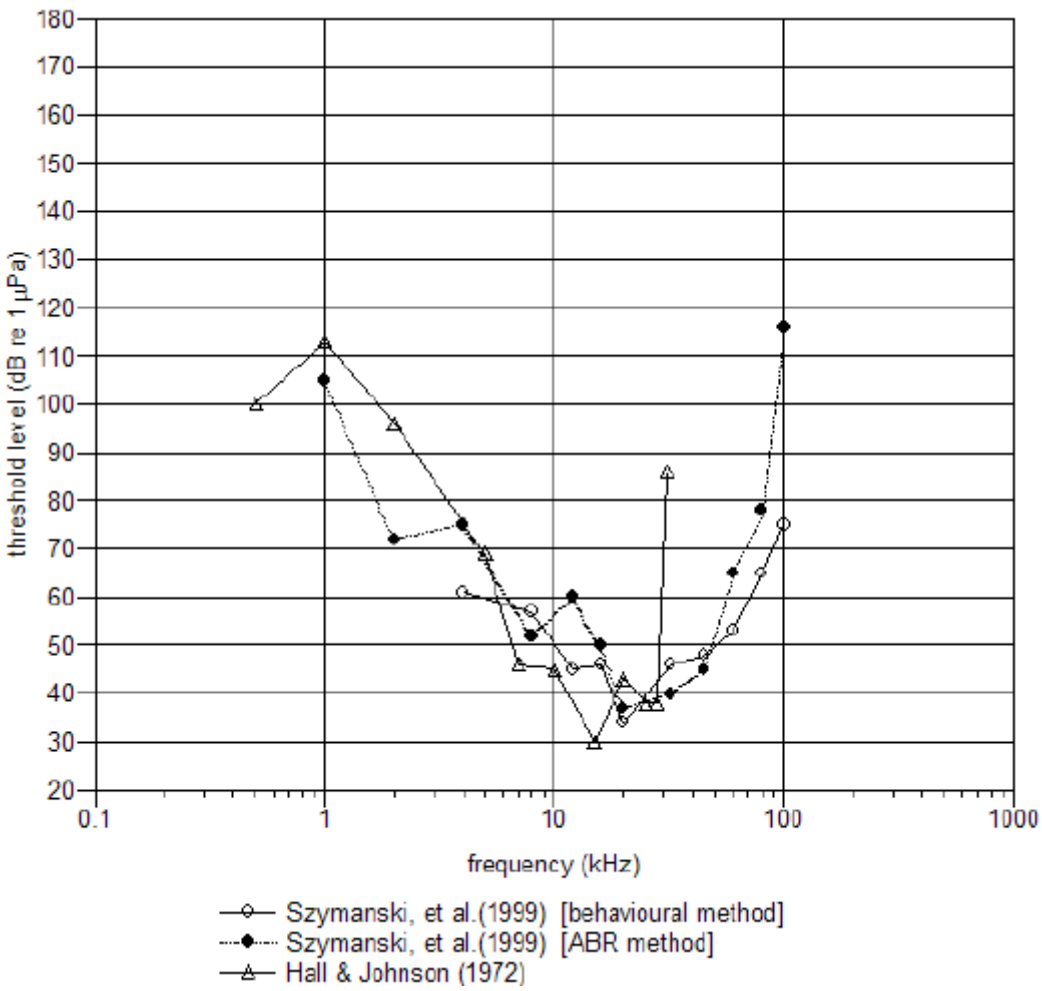

Figure 16. Killer Whale In-water Audiogram (taken from Nedwell et al. 2004).

3.5.2.3. Harbor Porpoise

Harbor porpoise stocks in Alaska are divided into three stocks: the Bering Sea stock, the Southeast Alaska stock, and the Gulf of Alaska stock. Of these three stocks, only members of the Gulf of Alaska stock may occur in Cook Inlet. The Gulf of Alaska stock is currently estimated at 41,854 individuals (Allen and

Angliss 2010). The most recent estimated density of animals in Cook Inlet is 7.2 per 1,000 km^2 (386 mi^2) (Dahlheim et al. 2000) indicating that only a small number use Cook Inlet. Harbor porpoise have been reported in lower Cook Inlet from Cape Douglas to the West Foreland, Kachemak Bay, and offshore (Rugh et al. 2005a). Small numbers of harbor porpoises have been consistently reported in the Upper Cook Inlet between April and October, except for a recent survey that recorded higher numbers than typical. Highest monthly counts include 17 harbor porpoises reported for spring through fall 2006 by Prevel Ramos et al. (2008), 14 for spring of 2007 by Brueggeman et al. (2007a), 12 for fall of 2007 by Brueggeman et al. (2008), and 129 for spring through fall in 2007 by Prevel Ramos et al. (2008) between Granite Point and the Susitna River during 2006 and 2007; the reason for the recent spike in numbers (129) of harbor porpoises in the upper Cook Inlet is unclear and quite disparate with results of past surveys, suggesting it may be an anomaly. The spike occurred in July, which was followed by sightings of 79 harbor porpoise in August, 78 in September, and 59 in October in 2007. The number of porpoises counted more than once was unknown. Therefore, because we lack information regarding double counting, it is possible that the actual numbers are smaller than reported.

On the other hand, recent passive acoustic research in Cook Inlet by ADF&G and NMML have indicated that harbor porpoises occur more frequently than expected, particularly in the West Foreland area in the spring (NMFS 2011, personal communication), although overall numbers are still unknown at this time.

The harbor porpoise has the highest upper-frequency limit of all odontocetes investigated. Kastelein et al. (2002) found that the range of best hearing was from 16 to 140 kHz, with a reduced sensitivity around 64 kHz. Maximum sensitivity (about 33 dB re 1 μPa) occurred between 100 and 140 kHz. This maximum sensitivity range corresponds with the peak frequency of echolocation pulses produced by harbor porpoises (120–130 kHz). Figure 17 is an audiogram for the harbor porpoise (taken from Nedwell et al. 2004).

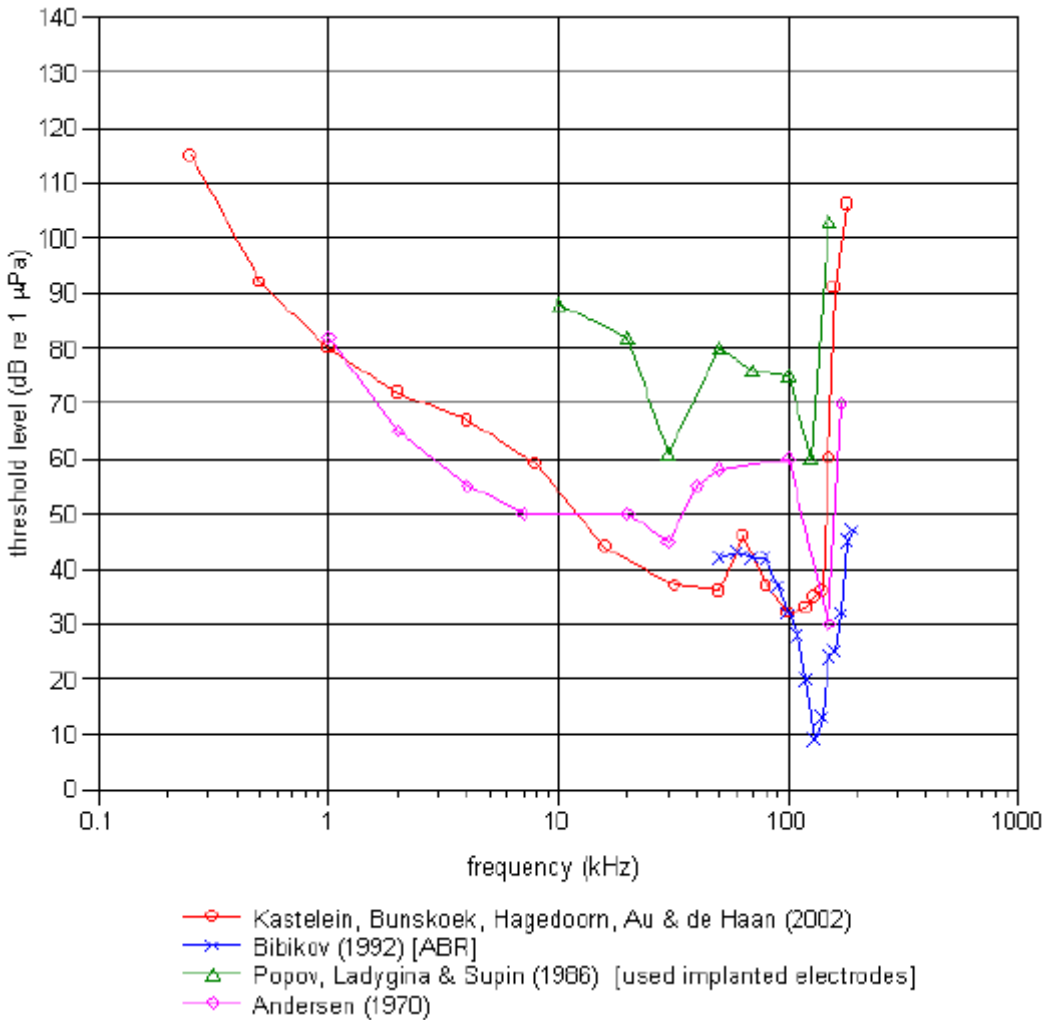

Figure 17: Harbor Porpoise In-water Audiogram (taken from Nedwell et al. 2004).

3.6. Socioeconomic Environment

The Kenai Peninsula Borough is comprised of the Kenai Peninsula, Cook Inlet, and a large unpopulated area northeast of the Alaska Peninsula. The Borough includes portions of the Chugach National Forest, Kenai National Wildlife Refuge, Kenai Fjords National Park, and portions of the Lake Clark and Katmai National Park. The twin cities of Kenai and Soldotna are the population centers of the Borough, approximately 65 air miles south of Anchorage Historically; the Dena'ina (Kenaitze Indians) occupied the peninsula. The City of Kenai was founded in 1791 as a Russian fur trading post. In the early 1900s, cannery operations and construction of the railroad spurred development. It was the site of the first major Alaska oil strike in 1957 and has been a center for exploration and production since that time. The borough was incorporated as a second-class borough in 1964.

The Borough economy is diverse, even more diverse than other parts of the State. Offshore oil and gas production in Cook Inlet and downstream production primarily take place north of Kenai. Important economic sectors include commercial fishing and fish processing. In 2010, 1,427 borough residents held commercial fishing permits, which allow fishing for salmon, cod, halibut, and other species.

The 2005-2009 American Community Survey (ACS) estimated 23,887 residents as employed. The ACS surveys established that average median household income was $55,966. The per capita income was $26,940. About 9.7% of all residents had incomes below the poverty level (ADCCE 2010).

According to Census 2010, there were 30,578 housing units in the community and 22,161 were occupied. Its population was 7.4 percent American Indian or Alaska Native; 84.6 percent white; 0.5 percent black; 1.1 percent Asian; 0.2 percent Pacific Islander; 5.6 percent of the local residents had multi-racial backgrounds. Additionally, 3 percent of the population was of Hispanic descent (ADCCE 2010).

3.6.1. Subsistence

Near the proposed activities, Tyonek is a Dena'ina Athabascan village practicing a subsistence lifestyle. The Village of Tyonek lies on a bluff on the northwest shore of Cook Inlet and has no interconnected road access. According to Census 2010, there were 144 housing units in the community and 70 were occupied. Its population was 88.3 percent American Indian or Alaska Native; 5.3 percent white; 6.4 percent of the local residents had multi-racial backgrounds (ADCCE 2010).

The principal wild foods harvested and consumed by Dena’ina communities are fish, land mammals (moose), and marine mammals. Salmon consistently provides the major portion of the region’s subsistence food, and sockeye is the most harvested. Shellfish, plants, and birds and eggs each make up approximately 2% of the total annual harvest (BOEM 2003).

Native hunters historically have hunted beluga whales and harbor seals for food. The subsistence harvest of beluga transcends nutritional and economic value of the whale as the harvest is an integral part of the cultural identity of the region’s Alaska Native communities. Inedible parts of the whale provide Native artisans with materials for cultural handicrafts, and the hunting perpetuates Native traditions by transmitting traditional skills and knowledge to younger generations. However, due to dramatic declines in the Cook Inlet beluga whale population, on May 21, 1999, legislation was passed to temporarily prohibit (until October 1, 2000) the taking of Cook Inlet belugas under the subsistence harvest exemption in section 101(b) of the MMPA without a cooperative agreement between NMFS and the affected Alaska Native Organizations (ANOs) (Public Law No. 106-31, section 3022, 113 Stat. 57,100). That prohibition was extended indefinitely on December 21, 2000 (Public Law No. 106-553, section 1(a)(2), 114 Stat. 2762). NMFS subsequently entered into six annual co-management agreements (2000-2003, 2005-2006) with the Cook Inlet Marine Mammal Council, an ANO representing Cook Inlet beluga hunters, which allowed for the harvest of 1-2 belugas. On October 15, 2008, NMFS published a final rule that established long-term harvest limits on the Cook Inlet beluga whales that may be taken by Alaska Natives for subsistence purposes (73 FR 60976). That rule prohibits harvest for a five-year period (2008-2012), if the average abundance for the Cook Inlet beluga whales from the prior five years (2003-2007) is below 350 whales. The next five-year period that could allow for a harvest (2013-2017), would require the previous five-year average (2008-2012) to be above 350 whales.

Consistent with NMFS' implementing regulations, Apache met with the CIMMC - a now dissolved ANO that represented Cook Inlet tribes - on March 29, 2011, to discuss the proposed activities and discuss subsistence concerns. Apache also met with the Tyonek Native Corporation on November 9, 2010, and the Salamatof Native Corporation on November 22, 2010. Additional meetings were held with the Native Village of Tyonek, the Kenaitze Indian Tribe, the Knik Tribal Council, and the Ninilchik Traditional Council. According to Apache, during all these meetings, no concerns were stated regarding potential conflict with subsistence harvest of marine mammals. Apache has identified the following features that are intended to reduce impacts to marine mammal subsistence users:

- In-water seismic activities will follow mitigation procedures to minimize effects on the behavior of marine mammals and, therefore, opportunities for harvest by Alaska Native communities;

- Regional subsistence representatives may support recording marine mammal observations along with marine mammal biologists during the monitoring programs and will receive marine mammal observation reports.

Since the issuance of the April 2012 IHA, Apache has maintained regular and consistent communication with federally recognized Alaska Natives. The Alaska Natives, Native Corporations, and ANOs that Apache has communicated with include: the Native Village of Tyonek; Tyonek Native Corporation; Ninilchik Native Association; Ninilchik Traditional Council; Salamatof Native Association; Knikatnu; Knik Native Council; Alexander Creek; Cook Inlet Region, Inc.; the Native Village of Eklutna; Kenaitze Indian Tribe; and Seldovia Native Assocaition. Apache has shared information gathered during the seismic survey conducted under the April 2012 IHA, and plans on hosting an information exchange with Alaska Native Villages, Native Corporations, and other Non-Governmental Organizations in the spring of 2013 where data from the past year's monitoring operations would be presented.

Apache concluded, and NMFS agrees, that the size of the affected area, mitigation measures, and input from the Native Organizations should result in the proposed action having no unmitigable adverse impact on the availability of marine mammals for subsistence uses. Apache and NMFS recognize the importance of ensuring that Alaska Native Organizations and federally recognized tribes are informed, engaged, and involved during the permitting process and will continue to work with the ANOs and tribes to discuss their operations and activities.

On February 6, 2012, in response to requests for government to government consultations by the CIMMC and Native Village of Eklutna, for the first IHA, NMFS met with representatives from these two groups and a representative from the Ninilchik. The parties engaged in discussions about the proposed IHA, the MMPA process for issuing an IHA, concerns regarding Cook Inlet beluga whales, and achieving greater coordination with NMFS on issues that impact tribal concerns. NMFS considered these communications before issuing its first IHA. Following the publication of the proposed IHA, NMFS contacted the local Native Villages to inform them of the availability of the Federal Register notice and the opening of the public comment period. During the public comment period, NMFS received letters from two tribes – the Kenaitze Indian Tribe and the Seldovia Village Tribe – which were addressed in the Comment and Responses Section of the Federal Register notice announcing the issuance of the second IHA. The Kenaitze Indian Tribe's comment supported issuance of the IHA and appreciated Apache's commitment to ensuring that activities in the Cook Inlet region result in responsible resource development. The Seldovia Village Tribe's comment opposed the operation of seismic air guns unless NMFS required that

the activities cease when marine mammals are within or approaching the Level A harassment (injury) zone.

There is a low level of subsistence hunting for harbor seals in Cook Inlet. Seal hunting occurs opportunistically among Alaska Natives who may be fishing or travelling in the upper Inlet near the mouths of the Susitna River, Beluga River, and Little Susitna River.

NMFS anticipates that any effects from Apache's second seismic survey on marine mammals, especially the harbor seals and endangered Cook Inlet beluga whale that are or have been taken for subsistence uses, would be short-term, site-specific, and limited to inconsequential changes in behavior and mild stress responses. NMFS does not anticipate that the authorized taking of affected species or stocks will result in changes in reproduction, survival, or longevity rates; or result in changes to population levels or distribution.

3.6.2. Coastal and Marine

3.6.2.1. Fishing

Subsistence, personal use, recreational and commercial fishing occur throughout Cook Inlet. Subsistence and personal use are only allowed for Alaskan residents and personal use requires a valid Resident Sport Fishing License whereas subsistence does not (ADF&G 2011b). Popular recreational salmon fish streams within the action area include anadromous streams along the west coast of Cook Inlet (NMFS 2008b; ADF&G 2011b). Eulachon harvest locations within the action area include areas from the Chuitna to the Big and Little Susitna Rivers (NMFS 2008b; ADF&G 2011a). Groundfish (e.g., halibut, lingcod and rockfish) may also be harvested within the action area. Additionally, littleneck, butter and razor clams are harvested along the intertidal areas (NMFS 2008b).

Commercial fisheries in Cook Inlet waters include salmon, herring, groundfish (halibut, lingcod, rockfish, sablefish, Pollock and Pacific cod); and shellfish (crab, shrimp, scallops, and clams). The largest being the salmon fishery. Second only to Alaska's groundfish fishery, Alaska's salmon fishery is one of the largest fisheries in volume and value (ADF&G 2011a). Salmon fisheries in Shelikof Strait and near Kodiak Island are closely equivalent to those in Cook Inlet, with slightly different fishing seasons and periods. Cook Inlet and Kodiak salmon fisheries use purse seines, drift gillnets, set gillnets and, in small numbers, beach seines. The regional salmon fisheries commence in early May and continue well into September each year (ADF&G 2011a).

The Upper Cook Inlet Management (UCI) Area, north of the latitude of Anchor Point, recently had a commercial harvest of 3.5 million salmon with a commercial ex-vessel value of approximately $32.4 million (ADF&G 2010a). While all five species of Pacific salmon are present in UCI, sockeye salmon are the most valuable, accounting for approximately 77 percent of the ex-vessel value in the commercial fishery since 1960 and more than 92 percent of the total value during the past 20 years (ADF&G 2010a). The estimated ex-vessel value of the 2010 UCI commercial fishery of $33.2 million was approximately 105 percent more than the average annual ex-vessel value of $16.1 million from the previous 10 years (2000–2009), and approximately 34 percent more than the 1966–2009 average annual ex-vessel value of $24.8 million (Shields 2010).

The Lower Cook Inlet (LCI) Management Area is comprised of all waters west of the longitude of Cape Fairfield, north of the latitude of Cape Douglas, and south of the latitude of Anchor Point. Area marine waters vary from the numerous fjord-like bays along the north Gulf of Alaska coast to the moderately protected waters of Kachemak Bay and the high-energy shoreline of Kamishak Bay (ADF&G 2010b). The preliminary 2010 Lower Cook Inlet (LCI) all-species commercial salmon harvest of 468,000 fish fell short of both the recent 10- and 20-year averages, representing the lowest cumulative total in the management area since 1976. The overall harvest was less than half of the revised preseason forecast of 1.02 million fish. A third consecutive season of strong prices for all species allowed the estimated exvessel value to reach $1.78 million, which was the sixth highest in the past decade but well below the recent 10- and 20-year averages (ADF&G 2010b).

3.6.2.2. Vessel Traffic

Cook Inlet supports a wide variety of vessel traffic ranging from the small fishing vessels to crude oil tankers (Cook Inlet Vessel Traffic Study (CIVTS) 2006). Vessels frequently trading in Cook Inlet include Alaska Marine Highway ferries, commercial cruise ships, cargo and container ships, and tanker and gas ships. Both Homer and Seward have developed deepwater docks. The Alaska Marine Highway System serves Homer and provides service to Seldovia.

The Port of Anchorage currently maintains five docks that accommodate barges and ships with domestic supply bound for Cook Inlet and western Alaska. The port receives on average four (4) tank ship calls to off-load refined product for local fuel consumption, including military facilities. Passenger vessels are infrequent. In addition there are four (4) private industrial docking facilities located roughly midway between Homer and Anchorage. The Nikiski terminals are located on the east side of Cook Inlet and 2.3 miles south of the geographically prominent East Forelands (CIVTS 2006). Three moorages are a mile north/northwest of Nikiski: the Agrium wharf, the ConocoPhillips pier and the Kenai Pipeline pier. Since 2006, the Port of Anchorage has been undergoing an expansion project that, when completed, will add two additional dock and a barge berth.

Vessel traffic in Cook Inlet (2005-2006) totaled over 480 commercial vessels (CIVTS 2006). Roll On-Roll Off vessels (tractor –trailer loaded) make continuous round trips between the ports of Tacoma, Washington and Anchorage, covering the 1450 nautical miles between ports in about 66 hours, one way. Container cargo vessels (crane loaded) operating from Tacoma, Washington services not only Anchorage but Kodiak and Dutch Harbor. The transit time for these cargo vessels from Tacoma to Anchorage takes about 80 hours (CIVTS 2006).

ADF&G 2005 landing data shows 479 vessels landed salmon in UCI. For the LCI, 187 vessels landed groundfish and 37 vessels landed salmon in the seine fishery.

3.6.2.3. Oil and Gas

Oil and gas development and production has been a part of the history of the Kenai Peninsula Borough for nearly 150 years. The discovery of oil in the Swanson River oil field in 1957 was a catalyst for Alaska statehood. Today, there are 16 oil and gas production platforms located in upper Cook Inlet, 12 of which are active today. There are no platforms in the lower Inlet, and no permits have been issued for construction of a new permanent platform anywhere within the Inlet.

Oil production on the Peninsula peaked in 1970 at 226,000 barrels of oil per day compared to 29,000 today. Oil and gas is still the single largest source of high paying jobs. In 2003, the oil and gas industry directly generated approximately 1,000 wage and salary jobs on the Peninsula, or nearly six percent of all wage and salary employment. Because of the higher wages it represents almost 12 percent of all wage and salary payroll. Not only does this industry play an important employment role, but nine of the Peninsula's top ten taxpayers are attached to the oil industry (KPB 2004). Seismic surveys use high energy, low frequency sound in short pulse durations to determine substrates below the seafloor, such as gas and oil deposits (Richardson et al. 1995). These short pulses of sound increase noise levels near the seismic activity. Airguns have been previously used in Cook Inlet for seismic exploration (JASCO 2007) and will be used for the proposed Cook Inlet 3D Seismic Program. Vessel and air traffic are required for support during oil and gas development. Oil produced on the westside of Cook Inlet is transported by tankers to the refineries on the east side. Refined petroleum products are then shipped to other parts of Alaska. Liquid gas is also transported via tankers once it is processed (ADNR 2009). Offshore drilling is generally conducted from man-made islands, drilling vessels or platforms (Richardson et al. 1995). In Cook Inlet, oil and gas drilling occurs from platforms.

3.6.2.4. Military

Anchorage is home to Joint Base Elmendorf-Fort Richardson (JBER), a joint Air Force and Army base. Fort Richardson Army Base encompasses over 61, 000 acres in south-central Alaska with Knik Arm of the Cook Inlet bordering on the north side of the post. Cargo is routinely transported between the Port of Anchorage and this base, including the off-loading of jet fuel.

The Eagle River Flats (ERF) Impact Area is a 2,483-acre made up of tidal salt marsh at the mouth of the Eagle River and discharges into Eagle Bay of the Knik Arm. The base maintains and operates a runway near and airspace directly over Knik Arm. Aircraft noise can be loud within the proposed project area. The area has been used for weapons training since the 1940s. Recent acoustic research has found noise from detonations on the ERF can exceed 160 dB within Cook Inlet, including high-use areas in Eagle Bay. Currently, live-fire weapons training within ERF is restricted to winter months only, when specified ice conditions are met.

Chapter 4 Environmental Consequences

This chapter describes the potential adverse effects or impacts to the aforementioned resources in the Cook Inlet from the proposed action and alternative.

The terms "effects" and "impacts" are used interchangeably in preparing these analyses. The CEQ's regulations for implementing the procedural provisions of NEPA, also state, "Effects and impacts as used in these regulations are synonymous" (40 CFR §1508.8). The terms "positive" and "beneficial", or "negative" and "adverse" are likewise used interchangeably in this analysis to indicate the relative nature of environmental impacts.

4.1. Effects of Alternative 1 – No Action Alternative

Under the No Action Alternative, NMFS would not issue an IHA to Apache for the proposed seismic survey in Cook Inlet. The MMPA prohibits takings of marine mammals unless authorized by an MMPA permit or exemption. If NMFS did not issue an authorization to incidentally take Cook Inlet beluga whales, killer whales, harbor porpoises, harbor seals, and Steller sea lions, Apache could decide either to cancel their 3D seismic survey or to continue their activities as described in Section 1.4 of this EA. If the latter decision is made, Apache could independently implement (presently identified) mitigation measures or proceed without any mitigation; however, in either case, they would be proceeding without take authorization from NMFS pursuant to the MMPA. If this alternative were selected, the impacts on the environment would be as follows:

1) If Apache did not proceed with the survey, there would be no environmental consequences, but Apache would incur unrecoverable costs with potential for an increased level of activity in future years in an attempt to recover lost costs or in the displacement of activities and potential impacts to other locations in Cook Inlet;

2) If Apache proceeds with the survey and implements mitigation and monitoring measures described in Alternative 2, then the environmental effects would be the same as those described under Alternative 2 (but takes would not be authorized); and

3) If Apache proceeds with the survey without any mitigation and monitoring measures, the impacts would be greater than those described, including the possibility for more Level A and Level B harassment.

4.2. Effects of Alternative 2

Under this alternative, NMFS would issue an IHA to Apache for their proposed seismic survey in Cook Inlet with required mitigation, monitoring, and reporting requirements as discussed in Chapters 5 and 6 of this EA. As part of NMFS' action, the mitigation and monitoring described later in this EA would be undertaken as required by the MMPA, and, as a result, no serious injury or mortality of marine mammals is expected. Instead, the anticipated type of take, Level B harassment, is expected to be limited in duration and intensity, and will not adversely impact the reproductive or survival ability of affected species. Potentially affected marine mammal species under NMFS' jurisdiction would be: beluga whale, killer whale, harbor porpoise, harbor seal, and Steller sea lion. Two of these species (beluga whale and Steller sea lion) are listed as endangered under the ESA.

4.2.1. Effects on Physical Environment

Although NMFS does not expect the physical environment to be directly affected from the proposed action (i.e., the issuance of the IHA for the take of marine mammals incidental to the specified activities), it could be affected by the proposed seismic survey. Therefore, the effects on the physical environment are analyzed as part of the environmental consequences analysis.

4.2.1.1. Effects of Geology and Oceanography

The proposed seismic survey in Cook Inlet would have no effects on the geology and geomorphology and the physical oceanography of the project area. The seismic survey activities will not permanently affect the stratigraphy, seafloor sediments and geology, or sub-seafloor geology in any way; however, the possibility exists that the placement and retrieval of nodes on the seafloor may result in the temporary suspension of sediments, but any disturbance would be short-term and site-specific with sediments resettling following the cessation of the placement or retrieval of the node device. The proposed surveys will not affect the Cook Inlet circulation patterns, topography, bathymetry, or incoming watermasses; atmospheric pressure systems; surface-water runoff; density differences between watermasses; or seasonal sea ice.

The proposed seismic survey would not have an effect on the sea ice of the project area. Apache has designed their offshore project to be conducted during the open water season. Apache would not be using ice-breakers or other ice-related support vessels for this project. However, the presence of sea ice in the project area could affect the surveys by reducing the geographical extent of the survey area.

4.2.1.2. Effects on Water Quality

Any fuel storage required within the program site will be positioned away from waterways and lakes and located in modern containment enclosures, which minimizes the risk of an accidental oil spill affecting water quality.

Increased vessel activity in the action area from the proposed Cook Inlet 3D seismic survey would temporarily increase the risk of accidental oil spills. Accidental oil spills may occur from a vessel leak or if the vessel runs aground. Impacts from an oil spill on water quality in the action area would remain relatively small and will be minimized by maintaining safe operational and navigational conditions and best management practices for spill prevention, response, and clean up.

4.2.1.3. Effects on Air Quality

The proposed Apache seismic survey will have a minimal, temporary, and localized effect on air quality in the project area and no measurable effect on air quality on Cook Inlet's coastline. The short duration of the proposed survey in one area at a time and relative lack of residential communities along the western shore will ensure that the potential effects from the vessels' emissions will not represent any threat to the project are or Cook Inlet's coastline air quality.

4.2.1.4. Effects on Acoustic Environment

Potential effects on the marine acoustic environment within the project area include sound generated by the seismic airguns, active acoustic sources for surveys (i.e., pingers), and vessel transit. The most intense sources from the proposed survey would be impulse sound generated from the airgun arrays. However, these effects are expected to be localized to the project area, intermittent, and temporary, occurring only

during seismic data acquisition. The estimated source levels for the air guns and pingers are presented in Table 3.

Table 3: Estimated broadband source levels (dB re: 1 µPa (rms) at 1 m) for each of the different sizes of airgun arrays and the pinger

Source Type	Max. Source Level
Pinger	188 dB
10 cui airgun	206.4 dB
440 cui airgun	224.8 dB
2400 cui airgun	237.8 dB

Acoustic Sources

Airgun Arrays

The Apache would tow two identical 2400 cui airgun arrays from two source vessels using ping/pong methodology (described in Section 1.4.1.3). The array consists of 16 individual guns with individual volumes of 150 cui arranged in clustered pairs. The overall layout is comprised of two sub-arrays of 8 guns each. The array is expected to be operated at a constant depth of 3 m (9.8 ft) during the course of the survey. The acoustic source level of the 2400 cui airgun array was predicted using JASCO Applied Science (JASCOs) air array source model (AASM). Two general survey environment scenarios were considered for the modeling study: a nearshore (from shore out to 18 km (11 mi) offshore) and a channel survey scenario (more than 18 km (11 mi) from shore). The nearshore scenario was further divided into three distance intervals of 6 km (3.7 mi) from each shore, this interval is defined by the zone that can be surveyed in a 24 hour period. Details on the modeling can be found in Appendix A of the IHA application.

Nearshore Survey Results

The distances to the 160, 180, and 190 dB re 1 µPa rms sound level thresholds for the nearshore survey locations are given in Table 4. Distances correspond to the three transects modeled at each site in the onshore, offshore, and parallel to shore directions. The 160 dB re 1 µPa footprints for one day of nearshore surveying in shallow, mid-depth, and deep water are shown in Table 5.

Table 4: Distances to Sound Level Thresholds for the Nearshore Surveys

Sound Level Threshold (dB re 1 µPa)	Water Depth at Source Location (m)	Distance in the Onshore Direction (km)	Distance in the Offshore Direction (km)	Distance in the Parallel to Shore Direction (km)
160	5	0.85	3.91	1.48
	25	4.70	6.41	6.34
	45	5.57	4.91	6.10
180	5	0.46	0.60	0.54
	25	1.06	1.07	1.42
	45	0.70	0.83	0.89
190	5	0.28	0.33	0.33
	25	0.35	0.36	0.44
	45	0.10	0.10	0.51

Table 5: Areas Ensonified to 160 dB re 1 µPa for Nearshore Surveys in 24 Hours

Nearshore Survey Depth Classification	Depth Range (m)	Area Ensonified to 160 dB re 1 µPa (km^2)
Shallow	5-21	346
Mid-depth	21-38	458
Deep	38-54	455

Channel Survey Results

The distances to the 160, 180, and 190 dB re 1 µPa rms sound level thresholds for the channel surveys are shown below in Table 6. Distances correspond to the broadside and endfire directions. The 160 dB re 1 µPa rms footprint for 24 hours of seismic survey in the inlet channel is is 389 km^2.

Table 6: Distances To Sound Level Thresholds For The Channel Surveys

Sound Level Threshold (dB re 1 µPa)	Water Depth at Source Location (m)	Distance in the Broadside Direction (km)	Distance in the Endfire Direction (km)
160	80	4.24	4.89
180	80	0.91	0.98
190	80	0.15	0.18

Positioning pinger

As described in Section 1.2.5, the maximum source level of the pinger is 188 dB re µPa at 1 m rms (at 33-55 kHz). Assuming a simple spreading loss of 20 log R (where R is radius) with a source level of 188 dB, the distance to the 190, 180, and 160 dB isopleths would be 1, 3, and 25 m (3.28, 9.8, and 82 ft). This spreading loss is appropriate for high-frequency pulsed systems. The reason is that the multipaths (direct path, surface reflection, bottom reflection, etc.) of short duration pulses arrive at the receivers spaced in time. The rms level therefore should be computed for the strength of the strongest multipath, which will be the direct path. The use of 20 log R is fully appropriate because this path does not interact with surface or bottom (otherwise it would have an even higher coefficient than 20).

4.2.2. Effects on the Biological Environment

4.2.2.1. Effects on Lower Trophic Organisms

Direct and indirect effects on the lower trophic resources include the displacement of sediments during placement and recovery of underwater nodes and vessel operations in shallow waters, and potential liquid hydrocarbon spills. Although the effects on lower trophic populations include past and future deposition of mercury, barium, and hydrogen sulfide on surface sediments due to sediment disruption, problems with the mechanical turbation of benthic environments due to ice gouging and ice melt, or a paucity of life cycle information on many invertebrate species (USGS 2011), these factors would not be relevant during the time period analyzed within this document. There are no known sensitive or unique biological communities in the vicinity of the proposed survey site in Cook Inlet that would be affected by this activity.

The placement and retrieval of nodes and the operation of vessels in the shallow, nearshore waters would result in increased suspended sediment in the water column that could result in lethal effects on some phytoplankton and zooplankton by reducing the amount of light that can penetrate into the water column. However, compared to the overall population of phytoplankton and zooplankton and the localized nature of effects, any mortality that may occur would not be considered significant. Due to fast regeneration periods of such organisms, populations are expected to recover quickly.

The generation of sound from the air guns and pingers could have some direct impacts on phytoplankton, zooplankton, and benthic organisms. Studies of sound energy produced by seismic operations at distances greater than 3 ft (0.9 m) concluded that such sound energy had no effect on phytoplankton (Kosheleva, 1992 as cited in Turnpenny and Nedwell, 1994). The sound energy resulting from the seismic survey vessels will be at lower levels than the sound energy produced by the seimic survey sound sources; therefore, sound energy generated by vessel movements are not anticipated to have adverse impacts on phytoplankton.

Reactions of zooplankton to sound are, for the most part, unknown. Their ability to move significant distances is limited or nil, depending on the type of zooplankton. Zooplankton behavior is not expected to be affected by the seismic survey activities due to their limited mobility and reliance on environmental factors such as wind and tide to travel. These animals have exoskeletons and no air bladders. Many crustaceans can make sounds, and some crustacean and other invertebrates have some type of sound receptor. A reaction by zooplankton to sounds produced by the seismic survey would only be relevant to baleen whales if it caused concentrations of zooplankton to scatter; however these whales are not likely to occur in the vicinity of the seismic survey. Due to their large capacity for reproduction and naturally high

levels of predation and mortality, no appreciable adverse impacts on zooplankton populations will occur. Any mortality or impacts on zooplankton as a result of Apache's proposed survey is insignificant when compared to the naturally occurring rates of reproduction and mortality of these species. This is consistent with previous conclusions that crustaceans are not particularly sensitive to sound produced by seismic sounds (Wiese, 1996). Impact from sound energy generated from vessels would have less impact because these activities produce lower sound energy levels (Burns et al., 1993). Therefore, zooplankton organisms would not likely be affected by sound energy levels generated by the vessels to be used during Apache's proposed seismic survey.

Vessels movements will not have any direct or indirect impacts on lower level trophic organisms. If a small oil or fuel spill were to occur, there could be lethal effects to planktonic and benthic organisms. The effects of a small spill on lower trophic level organisms are dependent on seasonality, duration, and weather conditions during and following the event. Apache has implemented several procedures to reduce the potential for such spills from occurring. That information is described in detail in the IHA application, and are hereby incorporated by reference.

4.2.2.2. Effects on Fish

Fish in the survey area would be affected by several aspects of the proposed action including: vessel traffic; vessel noise; node placement and recovery; air gun and pinger noise; and accidental fuel or oil spills from vessels.

Disturbance from Vessel Activity and Noise

Vessel traffic in Cook Inlet would temporarily increase during the seismic survey; however, only eight vessels would be necessary to conduct the survey. The increase in vessel activity would occur throughout the action area. Vessels would operate at a slow speed (2-4 kts) and in a purposeful manner transiting to and from work sites in as direct a route as possible. Vessels operating in shallow water may temporarily increase turbidity and vessel engines would also generate underwater noise. The potential impacts from temporary and localized increase in turbidity are discussed in the following sub-section. Measurements of underwater vessel noise have been performed in upper Cook Inlet. For example, Blackwell and Greene (2002) conducted a survey that measured in-water noise from various sources, including a tug boat docking a barge. The highest SPL recorded for the working tug under load was 149 dB re 1 μPa, at a distance of about 90 m, with an extrapolated SPL at 0.9 m of 178.9 dB re 1 μPa. Compared to air gun pulses, underwater noise from vessel is generally at relatively low frequencies.

Investigations of fish behavior in relation to vessel noise (Olsen et al., 1983; Ona, 1988; Ona and Godo, 1990) have shown that fish react when the sound from the engines and propeller exceeds a certain level. Avoidance reactions have been observed in fish such as cod and herring when vessels approached close enough that received sound levels are 110 dB to 130 dB (Nakken, 1992; Olsen, 1979; Ona and Godo, 1990; Ona and Toresen, 1988). However, other researchers have found that fish such as polar cod, herring, and capeline are often attracted to vessels (apparently by the noise) and swim toward the vessel (Rostad et al., 2006). Typical sound source levels of vessel noise in the audible range for fish are 150 dB to 170 dB (Richardson et al., 1995a). Based on this information, there may be some avoidance by fish of the area around survey vessels when underway. Any reactions by fish would last only minutes (Mitson and Knudsen, 2003; Ona et al., 2007) longer than the vessel would be operating at that location. Pressure changes of sufficient magnitude to cause fish to vacate the area would probably occur only very close to

the sound source due to the low energy sounds produced; therefore, the impacts on fish are expected to be inconsequential.

Disturbance from Node Placement and Recovery

Impacts on fish resulting from suspended sediments would depend upon the life stage of the fish (e.g., eggs, larvae, juvenile, or adults), the concentration of the suspended sediments, the type of sediment, and the duration of the exposure (IMG Golder, 2004). Eggs and larvae have been found to exhibit greater sensitivity to suspended sediments (Wilber and Clarke, 2001) and other stresses, which is thought to be related to their relative lack of motility (Auld and Schubel, 1978). Sedimentation could affect fish by causing egg morbidity of demersal fish feeding near or on the ocean floor (Wilber and Clarke, 2001). Surficial membranes are especially susceptible to abrasion (Cairns and Scheier, 1968). Adhesive demersal eggs could be exposed to the sediments as long as the excavation activity continues, while exposure of pelagic eggs would be much shorter as they move with ocean currents (Wilber and Clarke, 2001). Most of the demersal marine fish species in Cook Inlet spawn during the winter and therefore would not be affected by redeposition of sediments on the seafloor due to seismic survey activities since Apache has not scheduled any survey activities during the winter months.

Most diadromous fish species (fish that migrate between fresh water and salt water such as salmon and eulachon) expected to be present in the area of Apache's survey operations lay their eggs in freshwater or coastal estuaries. Therefore, only those eggs carried into the marine environment by winds and current would be affected by these activities. Because Apache cannot operate air guns within 1.6 km (1 mi) of the mouth of any stream listed by the ADF&G on the Catalogue of Waters Important for Spawning, Rearing, or Migration of Anadromous Fishes (unless approvied by ADF&G), the statistical probability of diadromous fish eggs being present in the vicinity of Apache's proposed operations is small. Therefore, impacts on diadromous fish eggs due to abrasion, puncture, burial, or other effects associated with survey activities would be minor. Further, since most diadromous fish species produce eggs prolifically, even if a small number of eggs were impacted by these activities, the total species population would not be expected to be impacted.

Disturbance from the Noise of Seismic Surveys

Fish are known to hear and react to sounds and to use sound to communicate (Tavolga et al., 1981) and possibly avoid predators (Wilson and Dill, 2002). Experiments have shown that fish can sense both the strength and direction of sound (Hawkins, 1981). Primary factors determining whether a fish can sense a sound signal, and potentially react to it, are the frequency of the signal and the strength of the signal in relation to the natural background noise level.

Fishes produce sounds that are associated with behaviors that include territoriality, mate search, courtship, and aggression. It has also been speculated that sound production may provide the means for long distance communication and communication under poor underwater visibility conditions (Zelick et al., 1999), although the fact that fish communicate at low-frequency sound levels where the masking effects of ambient noise are naturally highest suggests that very long distance communication would rarely be possible. Fishes have evolved a diversity of sound generating organs and acoustic signals of various temporal and spectral contents. Fish sounds vary in structure, depending on the mechanism used to produce them (Hawkins, 1993). Generally, fish sounds are predominantly composed of low frequencies (less than 3 kHz).

Since objects in the water scatter sound, fish are able to detect these objects through monitoring the ambient noise. Therefore, fish are probably able to detect prey, predators, conspecifics, and physical features by listening to environmental sounds (Hawkins, 1981). There are two sensory systems that enable fish to monitor the vibration-based information of their surroundings. The two sensory systems, the inner ear and the lateral line, constitute the acoustico-lateralis system.

Although the hearing sensitivities of very few fish species have been studied to date, it is becoming obvious that the intra- and inter-specific variability is considerable (Coombs, 1981). Nedwell et al. (2004) compiled and published available fish audiogram information. A noninvasive electrophysiological recording method known as auditory brainstem response is now commonly used in the production of fish audiograms (Yan, 2004). Generally, most fish have their best hearing in the low-frequency range (i.e., less than 1 kHz). Even though some fish are able to detect sounds in the ultrasonic frequency range, the thresholds at these higher frequencies tend to be considerably higher than those at the lower end of the auditory frequency range.

Literature relating to the impacts of sound on marine fish species can be divided into the following categories: (1) pathological effects; (2) physiological effects; and (3) behavioral effects. Pathological effects include lethal and sub-lethal physical damage to fish; physiological effects include primary and secondary stress responses; and behavioral effects include changes in exhibited behaviors of fish. Behavioral changes might be a direct reaction to a detected sound or a result of the anthropogenic sound masking natural sounds that the fish normally detect and to which they respond. The three types of effects are often interrelated in complex ways. For example, some physiological and behavioral effects could potentially lead to the ultimate pathological effect of mortality. Hastings and Popper (2005) reviewed what is known about the effects of sound on fishes and identified studies needed to address areas of uncertainty relative to measurement of sound and the responses of fishes. Popper et al. (2003/2004) also published a paper that reviews the effects of anthropogenic sound on the behavior and physiology of fishes.

Potential effects of exposure to continuous sound on marine fish include temporary threshold shift (TTS), physical damage to the ear region, physiological stress responses, and behavioral responses such as startle response, alarm response, avoidance, and perhaps lack of response due to masking of acoustic cues. Most of these effects appear to be either temporary or intermittent and therefore probably do not significantly impact the fish at a population level. The studies that resulted in physical damage to the fish ears used noise exposure levels and durations that were far more extreme than would be encountered under conditions similar to those expected during Apache's proposed seismic survey.

The level of sound at which a fish will react or alter its behavior is usually well above the detection level. Chapman and Hawkins (1969) tested the reactions of whiting (hake) in the field to an air gun. When the air gun was fired, the fish dove from 82 to 180 ft (25 to 55 m) depth and formed a compact layer. The whiting dove when received sound levels were higher than 178 dB re 1 μPa (Pearson et al., 1992). Fish have been found to react to sounds when the sound level increased to about 20 dB above the detection level of 120 dB (Ona, 1988); however, the response threshold can depend on the time of year and the fish's physiological condition (Engas et al., 1993). In general, fish react more strongly to pulses of sound rather than a continuous signal (Blaxter et al., 1981), such as the type of sound that will be produced by

the vessels, and a quicker alarm response is elicited when the sound signal intensity rises rapidly compared to sound rising more slowly to the same level.

Pearson et al. (1992) conducted a controlled experiment to determine effects of strong noise pulses on several species of rockfish off the California coast. They used an airgun with a source level of 223 dB re 1 μPa. They noted:

- Startle responses at received levels of 200–205 dB re 1 μPa and above for two sensitive species, but not for two other species exposed to levels up to 207 dB;
- Alarm responses at 177–180 dB for the two sensitive species, and at 186 to 199 dB for other species;
- An overall threshold for the above behavioral response at about 180 dB;
- An extrapolated threshold of about 161 dB for subtle changes in the behavior of rockfish; and
- A return to pre-exposure behaviors within the 20-60 minute exposure period.

Some studies have reported, some equivocally, that mortality of fish, fish eggs, or larvae can occur close to seismic sources (Kostyuchenko, 1973; Dalen and Knutsen, 1986; Boorman et al., 1996; Dalen et al., 1996, in L-DEO, 2011). Some of the reports claimed seismic effects from treatments quite different from actual seismic survey sounds or even reasonable surrogates. However, Payne et al. (2009, in L-DEO, 2011) reported no statistical differences in mortality/morbidity between control and exposed groups of capelin eggs or monkfish larvae. Saetre and Ona (1996, in L-DEO, 2011) applied a "worst-case scenario" mathematical model to investigate the effects of seismic energy on fish eggs and larvae. They concluded that mortality rates caused by exposure to seismic surveys are so low, as compared against natural mortality rates, that the impact of seismic surveying on recruitment to a fish stock must be regarded as insignificant.

General Effects of an Oil Spill

If a small oil or fuel spill were to occur, there could be lethal effects to some fish. The effects of a small spill on fish are dependent upon seasonality, duration, and weather conditions during and following the event. For onshore operations, fuel tanks would be located at least 100 ft from any water body per state regulations and are located in secondary containment vessels per federal regulations, which minimizes the risk of an oil spill affecting fish. During offshore operations, the operating vessels will receive fuel either at the dock or from the *M/V Arctic Wolf* (or another vessel approved for bunkering at sea). Effects to fish would be minimized by the ship's fuel transfer procedure complying with federal regulations regarding fuel transfers at sea found at 33 CFR 155 and 33 CFR 156. Additional information is provided in the IHA application. That information and the analysis of impacts from a small liquid hydrocarbon spill are hereby incorporated by reference.

Summary of Effects on Fish

In summary, impacts to fish as a result of the proposed action are expected to be minor and inconsequential. Underwater sound levels from the vessels produce sounds lower than the response threshold reported by Pearson et al. (1992), and are not likely to result in major effects to fish near the proposed survey area. Sedimentation could impact fish, as demersal fish eggs could be smothered if surveys were to occur in a spawning area during the period of egg production. However, this is unlikely because Apache has not scheduled any survey activities during the winter months when most of the

demersal marine fish species in Cook Inlet spawn. Most diadromous fish species expected to be present in the area of Apache's survey operations lay their eggs in freshwater or coastal estuaries, and the statistical probability of diadromous fish eggs being present in the vicinity of Apache's proposed operations is small. Therefore, impacts on diadromous fish eggs due to abrasion, puncture, burial, or other effects associated with survey activities would be minor. Fish often react to sounds, especially strong and/or intermittent sounds of low frequency like those associated with air gun pulses. Sound pulses at received levels of 160 dB re 1 μPa may cause subtle changes in behavior. Pulses at levels of 180 dB may cause noticeable changes in behavior (Chapman and Hawkins, 1969; Pearson et al., 1992; Skalski et al., 1992). It also appears that fish often habituate to repeated strong sounds rather rapidly, on time scales of minutes to an hour. However, the habituation does not endure, and resumption of the strong sound source may again elicit disturbance responses from the same fish. While there is the potential for a small liquid hydrocarbon spill, effects would be minor with respect to overall fish populations in the vicinity and restricted to small areas. Apache would implement several procedures to reduce the potential for such spills from occurring.

4.2.2.3. Effects on Marine Birds

Although NMFS does not anticipate direct effects on marine birds from the proposed action (issuing IHA to Apache for seismic survey in Cook Inlet), they could be indirectly affected by the underlying seismic survey. Therefore, as part of the environmental analysis, the effects on marine birds are analyzed as part of the environment consequence analysis.

Potential adverse effects of the proposed open water marine and seismic survey activities on coastal and marine birds can be summarized in categories of:

- Disturbance from the noise of seismic surveys;
- Disturbance from the physical presence of vessels;
- Collision with vessels; and
- General effects of an oil spill.

Disturbance from the Noise of Seismic Surveys

Very few studies have assessed the effects of seismic surveys on marine birds and waterfowl. Stemp (1985) observed responses of northern fulmars, black-legged kittiwakes, and thick-billed murres to seismic activities in Davis Strait offshore of Baffin Island and observed no disturbance from air guns. The study concluded that adverse effects of seismic survey are not expected as long as activities are conducted away from colonies, feeding concentrations, and flightless murres.

It is possible that some birds could be near enough to an air gun to be injured by a pulse, if they are in the water feeding. The threshold for physiological damage for marine birds is unknown. Although NMFS has no information about the circumstances where this might occur, the reactions of birds to air gun noise suggest that a bird would have to be very close to the air gun to receive a pulse strong enough to cause injury, if that were possible at all. A measure designed to mitigate the effects of the proposed action know as a "ramp-up," which is a gradual increase in decibel level as the seismic activities begin, can allow diving birds to hear the start up of the seismic survey and help disperse them before harm occurs. During

ongoing surveys, diving birds also are likely to hear the advance of the slow-moving survey vessel and associated air gun operations and move away. Mitigation measures to ramp up air guns before reaching full power and IHA requirements to document and report bird reactions to marine and seismic survey activities may help further studies on the potential for marine birds to be harmed by air gun noises.

Disturbance from the Physical Presence of Vessels

Waterfowl and marine birds respond to disturbances in a wide variety of ways, depending on the species, time of year, disturbance source, habituation, and other factors (Fox and Madsen 1997). Some studies have indicated larger flocks react at greater distances than smaller flocks (Madsen 1985). Some sea-duck species (e.g., Steller's eider, long-tailed duck, and harlequin duck (*Histrionicus histrionicus*)) exhibit different responses to different size vessels near developed harbors on the Alaska Peninsula and eastern Aleutian Islands during the winter (U.S. Army Corps of Engineers 2000). These species appear to tolerate large, slow-moving commercial vessels passing through narrow channels but typically fly away when in visual distance of a fast-moving skiff. Skiffs running small outboard engines at high speed make a distinctive high-pitched sound, whereas large commercial vessels produce a lower rumble. As these sea ducks appear more tolerant of slow-moving skiffs, their reaction may be interpreted as incorporating aspects of vessel size, speed, and engine noise. It also could be that these species associate the small skiffs with hunters they encounter elsewhere in their range.

The vessels which would be used during Apache's proposed programs would not create noise intense enough to have a significant impact on marine and coastal birds. Evans et al. (1993) evaluated marine birds from operating seismic vessels in the North Sea and found no observable difference in bird behavior. Studies in the Canadian Arctic (Webb and Kempf, 1998) and Wadden Sea (Stemp, 1985) found no statistical differences in bird distribution between on-going seismic surveys. Therefore, sounds from survey vessels are anticipated to have only negligible to minor impacts on marine and coastal birds.

Collision with Vessels

The collision of migrating birds into manmade structures has been well documented in the literature. Weather conditions such as storms associated with rain, snow, icing, and fog or low clouds at the time of the occurrences often are attributed as causal factors (Weir 1976; Brown 1993). Lighting of structures, which can be intensified by fog or rain, also has been identified as a factor (Avery et al. 1980; Brown 1993; Jehl 1993). Birds are attracted to the lights, become disoriented, and may collide with the light support structure (e.g., pole, tower, or vessel).

Lights on fishing vessels at sea have been known to attract large numbers of seabirds during storms (Dick and Donaldson 1978). Waterfowl and shorebirds also have been documented as colliding with lighted structures and boats at sea (Day et al. 2003).

Identification and avoidance of marine mammals is an important mitigation measure to prevent harmful impacts to marine mammals from seismic surveys. High-intensity lights are needed during the seismic surveys to help spot marine mammals during nighttime operations or when visibility is hampered by rain or fog. Marine birds are at risk of collisions with seismic-survey vessels at night due to attraction and subsequent disorientation from high-intensity lights on ships. Sea ducks are vulnerable to collisions with seismic-survey vessels, primarily because they tend to fly low over the water.

While there is the potential for birds to collide with survey vessels, effects would be minor because survey operations would not be conducted during periods of inclement weather or poor visibility, which are factors that contribute to birds colliding with ships. In addition, when conducting surveys, vessels travel at slow speeds (2-4 kts), which also minimizes the risk of collision if birds are able to detect the vessel in their flight path. A mitigation measure to not use high-intensity lights when unnecessary can reduce the potential that marine birds would be attracted to and strike the seismic survey vessel (MMS 2006).

General Effects of an Oil Spill

If there were a small liquid hydrocarbon spill in the vicinity of Apache's proposed survey site, bird mortality could occur through direct contact with the oil. Indirect effects of oil include a reduction in egg productivity, decreased survival of embryos and chicks, poor chick growth, delayed maturation of ovaries, altered hormone levels, and abandonment of nests by adults (Burger and Fry, 1993). While there is the potential for a small liquid hydrocarbon spill, effects would be minor with respect to overall bird populations in the vicinity and restricted to a small area. Apache has several measures in place to reduce the occurrence of an oil spill, and the likelihood of such effects is low.

4.2.2.4. Effects on Marine Mammals

General Effects of Noise on Marine Mammals

Marine mammals use hearing and sound transmission to perform vital life functions. Introducing sound into their environment could be disruptive to those behaviors. Sound (hearing and vocalization/ echolocation) serves four primary functions for marine mammals, including: 1) providing information about their environment, 2) communication, 3) prey detection, and 4) predator detection. The distances to which air gun noise associated with the test program are audible depend upon source levels, frequency, ambient noise levels, the propagation characteristics of the environment, and sensitivity of the receptor (Richardson et al. 1995).

The effects of sounds from air guns on marine mammals might include one or more of the following: tolerance, masking of natural sounds, behavioral disturbance, and temporary or permanent hearing impairment, or non-auditory physical effects (Richardson et al. 1995). In assessing potential effects of noise, Richardson et al. (1995) has suggested four criteria for defining zones of influence. These zones are described below from greatest influence to least:

Zone of hearing loss, discomfort, or injury – the area within which the received sound level is potentially high enough to cause discomfort or tissue damage to auditory or other systems. This includes temporary threshold shifts (TTS, temporary loss in hearing) or permanent threshold shifts (PTS, loss in hearing at specific frequencies or deafness). Non-auditory physiological effects or injuries that theoretically might occur in marine mammals exposed to strong underwater sound include stress, neurological effects, bubble formation, resonance effects, and other types of organ or tissue damage.

Zone of masking – the area within which the noise may interfere with detection of other sounds, including communication calls, prey sounds, or other environmental sounds.

Zone of responsiveness – the area within which the animal reacts behaviorally or physiologically. The behavioral responses of marine mammals to sound is dependent upon a number of factors, including: 1)

acoustic characteristics the noise source of interest; 2) physical and behavioral state of animals at time of exposure; 3) ambient acoustic and ecological characteristics of the environment; and 4) context of the sound (e.g., whether it sounds similar to a predator) (Richardson et al. 1995; Southall et al. 2007). However, temporary behavioral effects are often simply evidence that an animal has heard a sound and may not indicate lasting consequence for exposed individuals (Southall et al. 2007).

Zone of audibility – the area within which the marine mammal might hear the noise. Marine mammals as a group have functional hearing ranges of 10 Hz to 180 kHz, with best thresholds near 40 dB (Ketten 1998; Kastak et al. 2005; Southall et al. 2007). These data show reasonably consistent patterns of hearing sensitivity within each of three groups: small odontocetes (such as the harbor porpoise), medium-sized odontocetes (such as the beluga and killer whales), and pinnipeds (such as the harbor seal). Hearing capabilities of the species included in this Application are discussed in Section 3. There are no applicable criteria for the zone of audibility due to difficulties of determining the audibility of a particular noise for a particular species.

Potential Effects of Seismic Survey Sounds

The following text describes the potential impacts on marine mammals due to seismic activities absent any mitigation. With the implementation of the mitigation measures and monitoring described in Sections 5 and 6, it is unlikely there would be any temporary or especially permanent hearing impairment, or non-auditory physical effects on marine mammals. In addition, most of the nearshore area of Cook Inlet is a poor environment for sound propagation because of its shallow depth, soft bottom, and high background noise from currents and glacial silt, which greatly reduces the distance sound travels (Blackwell and Greene 2002).

Tolerance

Numerous studies have shown that underwater sounds from industry activities are often readily detectable by marine mammals in the water at distances of many kilometers. Numerous studies have also shown that marine mammals at distances more than a few kilometers away often show no apparent response to industry activities of various types (Miller et al., 2005; Bain and Williams, 2006). This is often true even in cases when the sounds must be readily audible to the animals based on measured received levels and the hearing sensitivity of that mammal group. Although various baleen whales, toothed whales, and (less frequently) pinnipeds have been shown to react behaviorally to underwater sound such as airgun pulses or vessels under some conditions, at other times mammals of all three types have shown no overt reactions (e.g., Malme et al., 1986; Richardson et al., 1995; Madsen and Mohl, 2000; Croll et al., 2001; Jacobs and Terhune, 2002; Madsen et al., 2002; Miller et al., 2005). Weir (2008) observed marine mammal responses to seismic pulses from a 24 airgun array firing a total volume of either 5,085 in3 or 3,147 in3 in Angolan waters between August 2004 and May 2005. Weir recorded a total of 207 sightings of humpback whales (n = 66), sperm whales (n = 124), and Atlantic spotted dolphins (n = 17) and reported that there were no significant differences in encounter rates (sightings/hr) for humpback and sperm whales according to the airgun array's operational status (i.e., active versus silent). In general, pinnipeds and small odontocetes seem to be more tolerant of exposure to some types of underwater sound than are baleen whales. Richardson et al. (1995) found that vessel noise does not seem to strongly affect pinnipeds that are already in the water.

Masking

Masking is the obscuring of sounds of interest by other sounds, often at similar frequencies. Marine mammals are highly dependent on sound, and their ability to recognize sound signals amid other noise is important in communication, predator and prey detection, and, in the case of toothed whales, echolocation. Even in the absence of manmade sounds, marine environments are usually noisy. Background ambient noise often interferes with or masks the ability of an animal to detect a sound signal even when that signal is above its absolute hearing threshold. Natural ambient noise includes contributions from wind, waves, precipitation, other animals, and (at frequencies above 30 kHz) thermal noise resulting from molecular agitation (Richardson et al., 1995). Background noise also can include sounds from human activities. Masking of natural sounds can result when human activities produce high levels of background noise. Conversely, if the background level of underwater noise is high (e.g., on a day with strong wind and high waves), an anthropogenic noise source will not be detectable as far away as would be possible under quieter conditions and will itself be masked.

Although some degree of masking is inevitable when high levels of manmade broadband sounds are introduced into the sea, marine mammals have evolved systems and behavior that function to reduce the impacts of masking. Structured signals, such as the echolocation click sequences of small toothed whales, may be readily detected even in the presence of strong background noise because their frequency content and temporal features usually differ strongly from those of the background noise (Au and Moore, 1988, 1990). The components of background noise that are similar in frequency to the sound signal in question primarily determine the degree of masking of that signal.

Redundancy and context can also facilitate detection of weak signals. These phenomena may help marine mammals detect weak sounds in the presence of natural or manmade noise. Most masking studies in marine mammals present the test signal and the masking noise from the same direction. The sound localization abilities of marine mammals suggest that, if signal and noise come from different directions, masking would not be as severe as the usual types of masking studies might suggest (Richardson et al., 1995). The dominant background noise may be highly directional if it comes from a particular anthropogenic source such as a ship or industrial site. Directional hearing may significantly reduce the masking effects of these noises by improving the effective signal-to-noise ratio. In the cases of high-frequency hearing by the bottlenose dolphin, beluga whale, and killer whale, empirical evidence confirms that masking depends strongly on the relative directions of arrival of sound signals and the masking noise (Penner et al., 1986; Dubrovsky, 1990; Bain et al., 1993; Bain and Dahlheim, 1994). Toothed marine mammals, and probably other marine mammals as well, have additional capabilities besides directional hearing that can facilitate detection of sounds in the presence of background noise. There is evidence that some toothed marine mammals can shift the dominant frequencies of their echolocation signals from a frequency range with a lot of ambient noise toward frequencies with less noise (Au et al., 1974, 1985; Moore and Pawloski, 1990; Thomas and Turl, 1990; Romanenko and Kitain, 1992; Lesage et al., 1999). A few marine mammal species are known to increase the source levels or alter the frequency of their calls in the presence of elevated sound levels (Dahlheim, 1987; Au, 1993; Lesage et al., 1993, 1999; Terhune, 1999; Foote et al., 2004; Parks et al., 2007, 2009; Di Iorio and Clark, 2009; Holt et al., 2009).

These data demonstrating adaptations for reduced masking pertain mainly to the very high frequency echolocation signals of toothed whales. There is less information about the existence of corresponding mechanisms at moderate or low frequencies or in other types of marine mammals. For example, Zaitseva

et al. (1980) found that, for the bottlenose dolphin, the angular separation between a sound source and a masking noise source had little effect on the degree of masking when the sound frequency was 18 kHz, in contrast to the pronounced effect at higher frequencies. Directional hearing has been demonstrated at frequencies as low as 0.5-2 kHz in several marine mammals, including killer whales (Richardson et al., 1995a). This ability may be useful in reducing masking at these frequencies. In summary, high levels of noise generated by anthropogenic activities may act to mask the detection of weaker biologically important sounds by some marine mammals. This masking may be more prominent for lower frequencies. For higher frequencies, such as that used in echolocation by toothed whales, several mechanisms are available that may allow them to reduce the effects of such masking.

Masking effects of underwater sounds from Apache's proposed activities on marine mammal calls and other natural sounds are expected to be limited. For example, beluga whales primarily use high-frequency sounds to communicate and locate prey; therefore, masking by low-frequency sounds associated with survey activities is not expected to occur (Gales, 1982). If the distance between communicating whales does not exceed their distance from the survey activity, the likelihood of potential impacts from masking would be low (Gales, 1982). At distances greater than 660-1,300 ft (200-400 m), recorded sounds from drilling activities did not affect behavior of beluga whales, even though the sound energy level and frequency were such that it could be heard several kilometers away (Richardson et al., 1995b). This exposure resulted in whales being deflected from the sound energy and changing behavior. These minor changes are not expected to affect the beluga whale population (Richardson et al., 1991; Richardson et al., 1998).

There is evidence of other marine mammal species continuing to call in the presence of industrial activity. Annual acoustical monitoring near BP's Northstar production facility during the fall bowhead migration westward through the Beaufort Sea has recorded thousands of calls each year (for examples, see Richardson et al., 2007; Aerts and Richardson, 2008). Construction, maintenance, and operational activities have been occurring from this facility for over 10 years. To compensate and reduce masking, some mysticetes may alter the frequencies of their communication sounds (Richardson et al., 1995a; Parks et al., 2007). Masking processes in baleen whales are not amenable to laboratory study, and no direct measurements on hearing sensitivity are available for these species. It is not currently possible to determine with precision the potential consequences of temporary or local background noise levels. However, Parks et al. (2007) found that right whales (a species closely related to the bowhead whale) altered their vocalizations, possibly in response to background noise levels. For species that can hear over a relatively broad frequency range, as is presumed to be the case for mysticetes, a narrow band source may only cause partial masking. Richardson et al. (1995a) note that a bowhead whale 12.4 mi (20 km) from a human sound source, such as that produced during oil and gas industry activities, might hear strong calls from other whales within approximately 12.4 mi (20 km), and a whale 3.1 mi (5 km) from the source might hear strong calls from whales within approximately 3.1 mi (5 km). Additionally, masking is more likely to occur closer to a sound source, and distant anthropogenic sound is less likely to mask short-distance acoustic communication (Richardson et al., 1995a).

McDonald et al. (1995) heard blue and fin whale calls between seismic pulses in the Pacific. Although there has been one report that sperm whales cease calling when exposed to pulses from a very distant seismic ship (Bowles et al., 1994), a more recent study reported that sperm whales off northern Norway continued calling in the presence of seismic pulses (Madsen et al., 2002). Similar results were also

reported during work in the Gulf of Mexico (Tyack et al., 2003). Bowhead whale calls are frequently detected in the presence of seismic pulses, although the numbers of calls detected may sometimes be reduced (Richardson et al., 1986; Greene et al., 1999; Blackwell et al., 2009a). Bowhead whales in the Beaufort Sea may decrease their call rates in response to seismic operations, although movement out of the area might also have contributed to the lower call detection rate (Blackwell et al., 2009a,b). Additionally, there is increasing evidence that, at times, there is enough reverberation between airgun pulses such that detection range of calls may be significantly reduced. In contrast, Di Iorio and Clark (2009) found evidence of increased calling by blue whales during operations by a lower-energy seismic source, a sparker.

Although some masking by marine mammal species in the area may occur, the extent of the masking interference will depend on the spatial relationship of the animal and Shell's activity. Almost all energy in the sounds emitted by drilling and other operational activities is at low frequencies, predominantly below 250 Hz with another peak centered around 1,000 Hz. Most energy in the sounds from the vessels and aircraft to be used during this project is below 1 kHz (Moore et al., 1984; Greene and Moore, 1995; Blackwell et al., 2004; Blackwell and Greene, 2006). These frequencies are mainly used by mysticetes but not by odontocetes.

Again, there is little concern regarding masking due to the brief duration of these pulses and relatively longer silence between airgun shots (9 – 12 seconds) near the sound source. Therefore, masking effects are anticipated to be limited, especially in the case of odontocetes, given that they typically communicate at frequencies higher than those of the airguns.

Disturbance Reactions

Marine mammals may behaviorally react to sound when exposed to anthropogenic noise. These behavioral reactions are often shown as: changing durations of surfacing and dives, number of blows per surfacing, or moving direction and/or speed; reduced/increased vocal activities; changing/cessation of certain behavioral activities (such as socializing or feeding); visible startle response or aggressive behavior (such as tail/fluke slapping or jaw clapping); avoidance of areas where noise sources are located; and/or flight responses (e.g., pinnipeds flushing into water from haul-outs or rookeries).

The biological significance of many of these behavioral disturbances is difficult to predict, especially if the detected disturbances appear minor. However, the consequences of behavioral modification could be expected to be biologically significant if the change affects growth, survival, and/or reproduction. Some of these significant behavioral modifications include:

- Drastic change in diving/surfacing patterns (such as those thought to be causing beaked whale stranding due to exposure to military mid-frequency tactical sonar);
- Habitat abandonment due to loss of desirable acoustic environment; and,
- Cessation of feeding or social interaction.

The onset of behavioral disturbance from anthropogenic noise depends on both external factors (characteristics of noise sources and their paths) and the receiving animals (hearing, motivation, experience, demography) and is also difficult to predict (Richardson et al., 1995; Southall et al., 2007).

Currently, NMFS uses 160 dB re 1 μPa rms at received level for impulse noises (such as air gun pulses) as the onset of behavioral harassment for marine mammals that are under its jurisdiction. NMFS has determined that use of this threshold is appropriate for Apache's IHA considering the scientific literature pertaining to this issue and the evidence specific to the marine mammal species and populations in question. NMFS acknowledges that there is more recent information bearing on behavioral reactions to seismic air guns, but those data only illustrate how complex and context-dependent the relationship is between the two. See 75 FR 49710, 49716 (August 13, 2010) (IHA for Shell seismic survey in Alaska; response to comment 9). Accordingly, it is not a matter of merely replacing the existing threshold with a new one. NOAA is developing relatively sophisticated guidelines for determining acoustic impacts, including information for determining Level B harassment thresholds, based on the best available information. The draft guidelines will undergo a rigorous review that includes internal agency review, public notice and comment, and peer review before any final product is published. In the meantime, NMFS is using the 160 dB threshold for estimating takes of marine mammals in Cook Inlet by Level B harassment.

Toothed Whales. Little systematic information is available about reactions of beluga whales, killer whales, and harbor porpoise to noise pulses. In general, small toothed whales more often tend to head away, or to maintain a somewhat greater distance from the vessel, when a large air gun array is operating (e.g., Stone and Tasker, 2006; Weir 2008; Barry *et al*., 2010; Moulton and Holst, 2010). Beluga whales exhibit changes in behavior when exposed to strong, pulsed sounds similar in duration to those typically used in seismic surveys (Finneran et al. 2000, 2002). However, the animals tolerated high received levels of sound (peak–peak level >200 dB re 1 μPa) before exhibiting aversive behaviors (Richardson et al. 1995). Some belugas summering in the Eastern Beaufort Sea may have avoided the specific area of seismic operations (2 arrays with 24 air guns per array), which took place in waters subject to less anthropogenic activity than Cook Inlet and used a much larger array than the proposed survey (2 arrays of 3 air guns per array), by 10 to 20 km, although belugas occurred as close as 1,540 m to the line of seismic operations (Miller et al 2005). Observers stationed on seismic vessels operating off the United Kingdom from 1997–2000 have provided data on the occurrence and behavior of various toothed whales exposed to seismic pulses (Stone 2003; Gordon et al. 2004). Killer whales were found to be significantly farther from large air gun arrays during periods of shooting compared with periods of no shooting. The displacement of the median distance from the array was ~0.5 km (0.3 miles) or more. Killer whales also appear to be more tolerant of seismic shooting in deeper water. Overall, odontocete reactions to air guns are variable and, at least for delphinids and some porpoises, seem to be confined to a smaller radius than has been observed for some mysticetes. However, other data suggest that some odontocete species, including harbor porpoises, may be more responsive than might be expected given their poor low-frequency hearing. The limited available data suggest that harbor porpoises show stronger avoidance of seismic operations than other porpoises (Stone, 2003; MacLean and Koski, 2005; Bain and Williams, 2006; Stone and Tasker, 2006). Reactions at longer distances may be particularly likely when sound propagation conditions are conducive to transmission of the higher frequency components of air gun sound to the animals' location (DeRuiter *et al.,* 2006; Goold and Coates, 2006; Tyack *et al,.* 2006; Potter *et al.,* 2007).

Pinnipeds. While there are no published data on seismic effects on sea lions or harbor seals, anecdotal data and data on arctic seals suggest that sea lions and other pinnipeds generally tolerate strong noise pulses due to the similarity in anatomy and physiology (Richardson et al 1995). Monitoring studies in the Alaskan and Canadian Beaufort Sea during 1996–2002 provided considerable information regarding

behavior of arctic seals exposed to seismic pulses (Miller et al. 2005; Harris et al. 2001; Moulton and Lawson 2002). These seismic projects generally were much larger than the proposed survey and usually involved arrays of 6 to 16 with as many as 24 air guns with total volumes 560 to 1500 cui. The combined results suggest that some seals avoid the immediate area around seismic vessels. In most survey years, ringed seal sightings tended to be farther away from the seismic vessel when the air guns were operating than when they were not (Moulton and Lawson 2002). However, these avoidance movements were relatively small, on the order of 100 m (328 ft) to (at most) a few hundred meters, and many seals remained within 100 to 200 m (328 to 656 ft) of the trackline as the operating air gun array passed by them. Seal sighting rates at the water surface were lower during air gun array operations than during no-air gun periods in each survey year except 1997. Miller et al. (2005) also reported higher sighting rates during non-seismic than during line seismic operations, but there was no difference for mean sighting distances during the two conditions nor was there evidence ringed or bearded seals were displaced from the area by the operations. The operation of the air gun array had minor and variable effects on the behavior of seals visible at the surface within a few hundred meters of the array. The behavioral data from these studies indicated that some seals were more likely to swim away from the source vessel during periods of air gun operations and more likely to swim towards or parallel to the vessel during non-seismic periods. No consistent relationship was observed between exposure to air gun noise and proportions of seals engaged in other recognizable behaviors, e.g. “looked” and “dove”. Such a relationship might occur if seals seek to reduce exposure to strong seismic pulses, given the reduced air gun noise levels close to the surface where “looking” occurs (Miller et al. 2005; Moulton and Lawson 2002).

Consequently, by using the responses of bearded, ringed, and spotted seals to seismic operations as surrogates for harbor seals and sea lions, it is reasonable to conclude that the relatively small numbers relative to the population size (see Table 8) of harbor seals and the even smaller numbers of Steller sea lions possibly occurring in the project area during seismic operations are not likely to show a strong avoidance reaction to the proposed air gun sources. Pinnipeds frequently do not avoid the area within a few hundred meters of operating air gun arrays, even for air gun arrays much larger than that planned for the proposed project (e.g., Harris et al. 2001). Reactions are expected to be very localized and confined to relatively small distances and durations, with no long-term effects on individuals or populations.

Strandings and Mortality

There is no specific evidence that air gun pulses can cause serious injury, death, or stranding of marine mammals even in the case of air gun arrays much larger than those planned for the proposed survey. However, the association of mass strandings of beaked whales with naval exercises and, in one case, coinciding with a seismic survey (Malakoff 2002; Cox et al. 2006), has raised the possibility that beaked whales exposed to strong “pulsed” sounds may be especially susceptible to injury and/or behavioral reactions that can lead to stranding (e.g., Hildebrand 2005; Southall et al. 2007). Hildebrand (2005) reviewed the association of cetacean strandings with high-intensity sound events and found that deep-diving odontocetes, primarily beaked whales, were by far the predominant (95%) cetaceans associated with these events, with 2% mysticete whales (minke). However, as summarized below, there is no definitive evidence that airguns can lead to injury, strandings, or mortality even for marine mammals in close proximity to large airgun arrays.

Specific sound-related processes that lead to strandings and mortality are not well documented, but may include (1) swimming in avoidance of a sound into shallow water; (2) a change in behavior (such as a

change in diving behavior that might contribute to tissue damage, gas bubble formation, hypoxia, cardiac arrhythmia, hypertensive hemorrhage or other forms of trauma; (3) a physiological change such as a vestibular response leading to a behavioral change or stress-induced hemorrhagic diathesis, leading in turn to tissue damage; and (4) tissue damage directly from sound exposure, such as through acoustically mediated bubble formation and growth or acoustic resonance of tissues. Some of these mechanisms are unlikely to apply in the case of impulse sounds. However, there are increasing indications that gas-bubble disease (analogous to "the bends"), induced in supersaturated tissue by a behavioral response to acoustic exposure, could be a pathologic mechanism for the strandings and mortality of some deep-diving cetaceans exposed to sonar. The evidence for this remains circumstantial and associated with exposure to naval mid-frequency sonar, not seismic surveys (Cox et al. 2006; Southall et al. 2007).

Seismic pulses and mid-frequency sonar signals are quite different, and some mechanisms by which sonar sounds have been hypothesized to affect beaked whales are unlikely to apply to airgun pulses. Sounds produced by airgun arrays are broadband impulses with most of the energy below 1 kHz. Typical military mid-frequency sonars emit non-impulse sounds at frequencies of 2 – 10 kHz, generally with a relatively narrow bandwidth at any one time (though the frequency may change over time). Thus, it is not appropriate to assume that the effects of seismic surveys on beaked whales or other species would be the same as the apparent effects of military sonar. For example, resonance effects (Gentry 2002) and acoustically-mediated bubble-growth (Crum et al. 2005) are implausible in the case of exposure to broadband airgun pulses. Nonetheless, evidence that sonar signals can, in special circumstances, lead (at least indirectly) to physical damage and mortality (e.g., Balcomb and Claridge 2001; NOAA and USN 2001; Jepson et al. 2003; Fernández et al. 2004, 2005; Hildebrand 2005; Cox et al. 2006) suggests that caution is warranted when dealing with exposure of marine mammals to any high-intensity "pulsed" sound. One of the hypothesized mechanisms by which naval sonars lead to strandings might, in theory, also apply to seismic surveys: If the strong sounds sometimes cause deep-diving species to alter their surfacing–dive cycles in a way that causes bubble formation in tissue, that hypothesized mechanism might apply to seismic surveys as well as mid-frequency naval sonars. However, there is no specific evidence of this. Moreover, the marine mammals found in Cook Inlet are not deep-diving species.

There is no conclusive evidence of cetacean strandings or deaths at sea as a result of exposure to seismic surveys, but a few cases of strandings in the general area where a seismic survey was ongoing have led to speculation concerning a possible link between seismic surveys and strandings. Suggestions that there was a link between seismic surveys and strandings of humpback whales in Brazil (Engel et al. 2004) were not well founded (IAGC 2004; IWC 2007). In September 2002, there was a stranding of two Cuvier's beaked whales in the Gulf of California, Mexico, when the L-DEO seismic vessel R/V *Maurice Ewing* was operating a 20-airgun, 8,490-in^3 airgun array in the general area. The evidence linking the stranding to the seismic survey was inconclusive and not based on any physical evidence (Yoder 2002). The ship was also operating its multibeam echosounder at the same time, but this had much less potential than the aforementioned naval sonars to affect beaked whales, given its downward-directed beams, much shorter pulse durations, and lower duty cycle. Nonetheless, the Gulf of California incident involving beaked whales plus the beaked whale strandings near naval exercises involving use of mid-frequency military tactical sonar suggests a need for caution in conducting seismic surveys in areas occupied by beaked whales until more is known about effects of seismic surveys on those species (Hildebrand 2005).

Based on the characteristics of Apache's seismic survey, and the lack of evidence linking marine mammal strandings to seismic survey pulses, and the planned mitigation and monitoring measures, animals found in the vicinity of the proposed action are not likely to respond to air gun pulses by stranding. The marine mammals likely to occur in Cook Inlet during the proposed action are more likely to avoid the area when air gun arrays are operating, and the width of the inlet allows animals to make course adjustments to avoid the area without running the risk of being forced into shallow nearshore waters where the potential for stranding exist. Reactions are expected to be very localized and confined to relatively small distances and durations, with no long-term effects on individuals or populations.

Effects on Prey

Seismic survey operations may result in temporary disturbance of intertidal and subtidal shoreline habitat due to the placement of nodes on the seafloor. In addition, seismic noise will radiate throughout the water column from air guns and pingers until is dissipates to background levels. No studies have demonstrated that seismic noise affects the life stages, condition, or amount of food resources (fish, invertebrates, eggs) used by marine mammals, except when exposed to sound levels within a few meters of the seismic source or in few very isolated cases. Where fish or invertebrates did respond to seismic noise, the effects were temporary and of short duration. Consequently, disturbance to fish species due to the activities associated with the seismic survey (i.e, placement and retrieval of nodes and noise from sound sources) would be short term and fish would be expected to return to their pre-disturbance behavior once seismic survey activities cease.

Noise Induced Threshold Shift

Animals exposed to intense sound may experience reduced hearing sensitivity for some period of time following exposure. This increased hearing threshold is known as noise induced threshold shift (TS). The amount of TS incurred in the animal is influenced by a number of noise exposure characteristics, such as amplitude, duration, frequency content, temporal pattern, and energy distribution (Kryter 1985; Richardson et al. 1995; Southall et al. 2007). It is also influenced by characteristics of the animal, such as anatomy, physiology, behavior, age, history of noise exposure and health. The magnitude of TS generally decreases over time after noise exposure and if it eventually returns to zero, it is known as temporary TS, or TTS. If TS does not return to zero after some time (generally on the order of weeks), it is known as permanent TS or PTS. TTS is not considered to be auditory injury. Sound levels associated with TTS onset are generally considered to be below the levels that will cause PTS, which is considered to be auditory injury.

Temporary threshold shift has been studied in captive odontocetes and pinnipeds (reviewed in Southall et al. 2007). Data are available for three cetacean species (bottlenose dolphin, *Tursiops truncatus*; beluga whale, and harbor porpoise) and three pinniped species (harbor seal, California sea lion, *Zalophus californianus*; Northern elephant seal, *Mirounga angustirostris*). However, these data have all been collected from captive animals and no documentation exists of TTS or PTS in free ranging marine mammals exposed to air gun pulses.

NMFS practice to prevent injury has been to establish mitigation so that cetaceans are not be exposed to impulsive sounds >180 dB re 1 μPa rms and pinnipeds are not be exposed to impulsive sounds >190 dB re 1μPa rms (NMFS 2000). These criteria were established before information was available about

minimum received levels of sound that would cause auditory injury in marine mammals. They are likely lower than necessary and are intended to be precautionary estimates below which no physical injury will occur (Southall et al. 2007). Many marine mammal species avoid ships and/or seismic operations. This behavior in and of itself should be sufficient to avoid TTS onset. In addition, monitoring and mitigation measures implemented during seismic surveys are designed to detect and alert marine mammals near the air gun array and avoid exposing them to sound pulses that may cause hearing impairment. For example, the ramp up air gun arrays should allow animals near the air guns at startup time to move away from the source and thus avoid TTS. If animals do incur TTS, it is a temporary and reversible phenomenon unless exposure exceeds the TTS-onset threshold by an amount sufficient to cause PTS. The following subsections summarize the available data on noise-induced hearing impairment in marine mammals.

Sound Exposure Level (SEL)

Sound exposure level is a measure of sound energy, calculated as 10 times the logarithm of the integral (with respect to duration) of the mean-square sound pressure, referenced to 1 $\mu Pa^2 s$ (Kastak et al. 2005, Southall et al. 2007). It is useful for assessing the cumulative level of exposure to multiple sounds because it allows sounds with different durations and involving multiple exposures to be compared in terms of total energy. This type of comparison assumes that sounds with equivalent total energy will have similar effects on exposed subjects, even if the sounds differ in SPL, duration and/or temporal exposure patterns. Sound exposure level likely overestimates TTS and PTS arising from complex noise exposures because it does not take varying levels and temporal patterns of exposure and recovery into account (Southall et al. 2007). Some support for the use of SEL to evaluate TTS and PTS has been shown for marine mammals (e.g., Finneran et al. 2002, 2005), and this measure will be referred to in the following sections of this document.

Temporary Threshold Shift (TTS)

Temporary threshold shift is the mildest form of hearing impairment that can occur during exposure to loud sound (Kryter 1985). It is not considered to represent physical injury, as hearing sensitivity recovers relatively quickly after the sound ends. It is, however, an indicator that physical injury is possible if the animal is exposed to higher levels of sound. The onset of TTS is defined as a temporary elevation of the hearing threshold by at least 6 dB (Schlundt et al. 2000). Several physiological mechanisms are thought to be involved with inducing TTS. These include reduced sensitivity of sensory hair cells in the inner ear, changes in the chemical environment in the sensory cells, residual middle-ear muscular activity, displacement of inner ear membranes, increased blood flow, and post-stimulatory reduction in efferent and sensory neural output (Kryter 1994; Ward 1997).

Very few data are available regarding the sound levels and durations that are necessary to cause TTS in marine mammals. Data are available for only three species of cetaceans and three species of pinnipeds. No data are available for mysticete species. No data are available for any free ranging marine mammals or for exposure to multiple pulses of sound during seismic surveys.

TTS in Odontocetes

Most studies of TTS in odontocetes have focused on non-impulsive sound, and all have been carried out on captive animals. A detailed review of TTS data available for marine mammals can be found in Southall et al. (2007). The following is a summary of key results.

Finneran et al. (2005) measured TTS in bottlenose dolphins exposed to 3 kHz tones with various durations and SPL levels in a quiet pool. The amount of TTS was positively correlated with the SEL, and statistically significant amounts of TTS were observed for SELs > 195 dB re 1μPa^2s. These data agree with those reported by Schlundt et al. (2000) and Nachtigall et al. (2004) and support the use of 195 dB re 1μPa^2s as a threshold for TTS onset in dolphins and belugas exposed to mid-frequency sounds. Finneran et al. (2005) also found that each additional dB of SEL produced an additional 0.4 dB of TTS and that for TTS of 3-4 dB, recovery was nearly complete within 10 minutes post-exposure. For larger TTS, longer recovery times were required. The authors caution, however, that interpretation of TTS growth and recovery curves is hampered by the very small amounts of TTS measured relative to the variability of the measurements. They also note that not all exposures above a certain TTS threshold will cause TTS. For example, only 18% of exposures to an SEL of 195 dB re 1μPa2s resulted in measurable TTS.

Mooney et al. (2009a) measured TTS in a bottlenose dolphin exposed to octave-band non-impulse noise ranging from 4 to 8 kHz at SPLs of 130-178 dB re 1μPa for 1.88 to 30 min. The results of this study showed a strong positive relationship between SEL and the amount of TTS, however the relationship was not a simple equal energy relationship. When SEL was kept constant and exposure duration decreased, TTS did not stay constant, as expected by the equal energy rule. The amount and occurrence of TTS decreased as the duration of sound exposure decreased, so relative to longer duration exposures, shorter duration exposures required greater SELs to induce TTS. Recovery time also varied with both SPL and duration of sound exposure and followed a logarithmic function according to the amount of TTS. Similar results were reported by Mooney et al (2009b).

The TTS threshold for odontocetes exposed to a single impulse from a watergun appears to be lower than that for exposure to non-impulse sound (Finneran et al. 2000). An exposure SEL of 186 dB re 1μPa^2s resulted in mild TTS in a beluga whale. However, these measurements were made in the presence of band-limited white noise (masking noise), which may have resulted in a lower TTS than would have been observed in the absence of masking noise. Data from terrestrial mammals also show that broadband pulsed sounds with rapid rise times have a greater auditory effect than do non-impulse sounds (Southall et al. 2007). The rms level of an airgun pulse is typically 10-15 dB higher than the SEL for the same pulse when received within a few km of the airguns. A single airgun pulse might therefore need to have a received level of approx 196-201 dB re 1 μPa rms to produce brief, mild TTS. Exposure to several strong seismic pulses, each with a flat-weighted received level near 190 dB rms (175-180 dB SEL) could result in cumulative exposure of approximately 186 dB SEL and thus slight TTS in a small odontocete.

While the majority of TTS research has been conducted on bottlenose dolphins and beluga whales, one study involved another odontocete species, the harbor porpoise (Lucke et al. 2009). The TTS threshold for this harbor porpoise was lower than that measured for the larger odontocetes. TTS occurred in the harbor porpoise upon exposure to one airgun pulse with a received level of approximately 200 dB re 1 μPa pk-pk or an SEL of 164.3 dB re 1μPa^2s.

When estimating the amount of sound energy required for the onset of TTS, it is generally assumed that the effect of a given cumulative SEL from a series of pulses is the same as if that amount of sound energy

were received as a single strong sound (Southall et al. 2007). However, some recovery may occur between pulses and it is not currently known how this may affect TTS threshold. In addition, more data are needed in order to determine the received levels at which odontocetes would start to incur TTS upon exposure to repeated, low-frequency pulses of air gun sound with variable received levels. For example, the total energy received by an animal will be a function of received levels of ai rgun pulses as an air gun array approaches, passes at various distances and moves away (e.g., Erbe and King 2009). Finally, as TTS threshold was lower for the harbor porpoise than for bottlenose dolphins or beluga whales, more data are needed regarding TTS thresholds in other odontocete species.

TTS in Pinnipeds

Temporary threshold shift has been measured for only three pinniped species: harbor seals, California sea lions, and northern elephant seals, and only one study has examined TTS in response to exposure to underwater pulses (Finneran et al. 2003). Of the three species for which data are available, the harbor seal exhibits TTS onset at the lowest exposure levels to non-pulsed sounds. A 25 minute exposure to a 2.5 kHz sound elicited TTS in a harbor seal at an SPL of 152 dB re 1 μPa (SEL 183 dB re 1μPa^{2}s), as compared to 174 dB re 1 μPa (SEL 206 dB re 1μPa^{2}s) for the California sea lion and 172 dB re 1 μPa (SEL 204 dB re 1μPa^{2}s) for the elephant seal (Kastak et al 2005).

The auditory response of pinnipeds to underwater pulsed sounds has been examined in only one study. Finneran et al. (2003) measured TTS onset in two captive California sea lions exposed to single underwater pulses produced by an arc-gap transducer. No measurable TTS was observed following exposures up to a maximum level of 183 dB re 1 μPa peak-to-peak (SEL 163 dB re 1μPa^{2}s). Finneran et al. (2003) suggest that the equal energy rule may apply to pinnipeds, however Kastak et al. (2005) found that for harbor seals, California sea lions and elephant seals exposed to prolonged non-impulse noise, higher SELs were required to elicit a given TTS if exposure duration was short than if it was longer. For example, for a non-impulse sound, doubling the exposure duration from 25 to 50 min (a 3 dB increase in SEL) had a greater effect on TTS than an increase of 15 dB (95 vs 80 dB) in exposure level. These results are similar to those reported by Mooney et al (2009a, b) for bottlenose dolphins and emphasize the need for taking both SPL and duration into account when evaluating the effect of sound exposure on marine mammal auditory systems.

Permanent Threshold Shift (PTS)

Permanent threshold shift is defined as 'irreversible elevation of the hearing threshold at a specific frequency (Yost 2000). It involves physical damage to the sound receptors in the ear and can be either total or partial deafness or impaired ability to hear sounds in specific frequency ranges (Kryter 1985). Some causes of PTS are severe extensions of effects underlying TTS (e.g. irreparable damage to sensory hair cells). Others involve different mechanisms, for example exceeding the elastic limits of certain tissues and membranes in the middle and inner ears and resultant changes in the chemical composition of inner ear fluids (Ward 1997; Yost 2000). The onset of PTS is determined by pulse duration, peak amplitude, rise time, number of pulses, inter-pulse interval, location, species and health of the receivers ear (Ketten 1994).

The relationships between TTS and PTS thresholds have not been studied in marine mammals and there is currently no evidence that exposure to air gun pulses can cause PTS in any marine mammal, however

there has been speculation about that possibility (e.g. Richardson et al. 1995; Gedamke et al. 2008). In terrestrial mammals, prolonged exposure to sounds loud enough to elicit TTS can cause PTS. Similarly, shorter term exposure to sound levels well above the TTS threshold can also cause PTS (Kryter 1985). Terrestrial mammal PTS thresholds for impulse sounds are thought to be at least 6 dB higher than TTS thresholds on a peak-pressure basis (Southall et al. 2007). Also, pulses with rapid rise times can result in PTS even when peak levels are only a few dB higher than the level causing slight TTS.

Southall et al. (2007) used available marine mammal TTS data and precautionary extrapolation procedures based on terrestrial mammal data to estimate exposures that may be associated with PTS onset. For terrestrial mammals, TTS exceeding 40 dB generally requires a longer recovery time than smaller TTS, which suggests a higher probability of irreversible damage (Ward 1970) and possibly different underlying mechanisms (Kryter 1994; Nordman et al. 2000). Based on this, and the similarities in morphology and functional dynamics among mammalian cochleae, Southall et al. (2007) assumed that PTS would be likely if the hearing threshold was increased by more than 40 dB and assumed an increase of 2.3 dB in TTS with each additional dB of sound exposure. This translates to an injury criterion for pulses that is 15 dB above the SEL of exposures causing TTS onset. Finneran et al. (2002) found TTS onset in belugas exposed to a single pulse of sound at an SEL of 183 dB re 1μPa^{2}s. Therefore, according to the assumptions above, the PTS threshold would be approximately 198 dB re 1μPa^{2}s for a single pulse.

There are no data on the sound level of pulses that would cause TTS onset in pinnipeds. Southall et al. (2007) therefore assumed that known pinniped-to-cetacean differences in TTS-onset for non-pulsed sounds also apply to pulse sounds. Harbor seals experience TTS onset at received levels that are 12 dB lower than those required to elicit TTS in beluga whales (Kastak et al. 2005, Finneran 2002). Therefore, TTS onset in pinnipeds exposed to a single underwater pulse was estimated to occur at an SEL of 171 dB re 1μPa^{2}s. Adding 15 dB results in a PTS onset of 186 dB re 1μPa^{2}s for pinnipeds exposed to a single pulse. This is likely to be a precautionary estimate as the harbor seal is the most sensitive pinniped species studied to date and these results are based on measurements taken from a single individual (Kastak et al. 1999, 2005).

It is unlikely that a marine mammal would remain close enough to a large airgun array long enough to incur PTS. Some concern arises for bowriding dolphins, however the auditory effects of seismic pulses are reduced by Llyod's mirror and surface release effects. In addition, the presence of the ship between the bowriding animals and the airgun array may also reduce received levels (e.g. Gabriele and Kipple 2009). As discussed in the TTS section, the levels of successive pulses received by a marine mammal will increase and then decrease gradually as the seismic vessel approaches, passes and moves away, with periodic decreases also caused when the animal goes to the surface to breath, reducing the probability of the animal being exposed to sound levels large enough to elicit PTS.

Non-Auditory Physiological Effects

Non-auditory physiological effects or injuries that theoretically might occur in marine mammals exposed to strong underwater sound include stress, neurological effects, bubble formation, resonance, and other types of organ or tissue damage (Southall et al., 2007). Studies examining such effects are limited. However, resonance effects (Gentry, 2002) and direct noise-induced bubble formation (Crum et al., 2005), are implausible in the case of exposure to an impulsive broadband source like an air gun. If seismic surveys disrupt diving patterns of deep-diving species, this might perhaps result in bubble

formation and a form of "the bends", as speculated to occur in beaked whales exposed to sonar. However, there is no specific evidence of this upon exposure to air gun pulses and deep-diving species are not found in Cook Inlet.

In general, very little is known about the potential for seismic survey sounds (or other types of strong underwater sounds) to cause non-auditory physical effects in marine mammals. Such effects, if they occur at all, would presumably be limited to short distances and to activities that extend over a prolonged period. The available data do not allow identification of a specific exposure level above which non-auditory effects can be expected (Southall et al., 2007), or any meaningful quantitative predictions of the numbers (if any) of marine mammals that might be affected in those ways.

General Effects of Aerial Monitoring on Marine Mammals

Apache plans to utilize the crew helicopter or a small fixed-wing aircraft to conduct aerial surveys in order to identify locations or congregations of beluga whales and other marine mammals. The aircraft should be used every day, but must be used for surveys near river mouths. In addition, between May 1 and December 15, safety and weather permitting, daily aerial surveys must be conducted when there are any seismic-related activities (including, but not limited to, node laying/retrieval or air gun operations) occurring north of a line from Tyonek across to Moose Pont, Cook Inlet. Aerial surveys will fly at an altitude of 305 m when practicable and weather conditions permit. In the event of a marine mammal sighting, aircraft will try to maintain a radial distance of 457 m from the marine mammal(s). Aircraft will avoid approaching marine mammals from head-on, flying over or passing the shadow of the aircraft over the marine mammals.

Cetaceans. Studies on the reactions of cetaceans to aircraft show little negative response (Richardson et al. 1995). In general, reactions range from sudden dives and turns and are typically found to decrease if the animals are engaged in feeding or social behavior. Whales with calves or in confined waters may show more of a response. Generally there has been little or no evidence of marine mammals responding to aircraft overflights when altitudes are at or above 1,000 ft, based on three decades of flying experience in the Arctic (NMFS unpublished data). Richardson and Malme (1993) provide a review of noise from aircraft flown at 1,000 ft altitude; a twin-engine turboprop fixed-wing aircraft will have 80-315 db at the water surface beneath the aircraft, which is near or above ambient sound levels (73-75 db) in the Arctic. This indicates that an aircraft flying directly overhead is likely heard by a bowhead, but it does not suggest that the whale will be alarmed by the sound. Even though aerial surveys have operated most years near Barrow since 1978 (Braham et al. 1979) and fairly intensely between 1984 and 1994 (Rugh et al. 2009) as well as in 2003 and 2004 (Koski et al., in review), often doing passes from 300 to 500 ft for photography, the whale migration continues to return to this same area each year.

Reactions observed from Southern right whales off Argentina to overflights of small aircraft have included accelerated swimming and diving; however, this was noted in <2% of the observed animals and occurred at lower altitudes (213–492 ft) (Payne et al. 1983). Southern right whales off Australia showed little response to overhead aircraft except when it circled at 492 ft. Reactions included longer dive times and shorter surfacing (Ling and Needham 1990). In addition, observations from Southern right whales and North Atlantic right whales showed that individual animals appeared to react more than larger groups (Fairfield 1990).

Beluga whales have also shown variable reactions to aircraft depending on aircraft type and altitude and beluga activity or habitat type (Richardson et al. 1991). Some beluga whales did not respond to aircraft flying as low as 358 ft while others looked upward, dove abruptly or turned sharply to aircraft flying at 1,500 ft. Patenaude et al. (2002) found few belugas (3.2%) reacting to overflights of fixed wing aircraft at altitudes 200 – 1,500 ft in the Beaufort Sea. Based on long-term studies that have been conducted on beluga whales in Cook Inlet since 1993, NMFS expect that there will be no effects of this activity on beluga whales. No change in beluga swim directions or other noticeable reactions have been observed during the Cook Inlet aerial surveys flown from 600 to 800 ft. (e.g., Rugh et al. 2000). By applying the operational requirements discussed above, sound levels underwater are not expected to reach NMFS harassment thresholds.

Pinnipeds. The majority of observations of pinnipeds reacting to aircraft noise are associated with animals hauled out on land or ice. There are very little data describing the reactions of pinnipeds in water to aircraft (Richardson et al., 1995). In the presence of aircraft, pinnipeds hauled out for pupping or molting generally became alert and then rushed or slipped (when on ice) into the water. Stampedes often result from this response and may increase pup mortality due to crushing or an increase rate of pup abandonment. The greatest reactions from hauled out pinnipeds were observed when low flying aircrafts passed directly above the animal(s) (Richardson et al., 1995). Although noise associated with aircraft activity could cause hauled out pinnipeds to rush into the water, there are no known haul out sites in the vicinity of the survey site; therefore, the operation of aircraft during the seismic survey are not expected to have biologically important effects on pinnipeds. To minimize the noise generated by aircraft, Apache would follow NMFS' Marine Mammal Viewing Guidelines and Regulations found at http://www.alaskafisheries.noaa.gov/protectedresources/mmv/guide.htm.

General Effects of Oil Spill on Marine Mammals

Increased vessel activity in the action area during the proposed Cook Inlet 3D seismic survey would temporarily increase the risk of accidental oil spills during the 8-9 months needed to complete the activity. Accidental oil spills may occur from a vessel leak or if the vessel runs aground. Onshore storage of fuel will also present a risk for a spill of fuel or other hazardous materials; however, storage sites would be positioned away from waterways and lakes, and located in modern containment enclosures with a capacity of 125 percent of the total volume of stored fuel. Standard best management practices would be in place to reduce the potential for these accidents to occur. For example, all fuel storage sites would be equipped with additional absorbent material and spill clean-up tools. Any transfer or bunkering of fuel for offshore activities would occur either dock side or comply with U.S. Coast Guard bunkering at sea regulations (33 CFR 155 and 33 CFR 156).

Toxic substances, such as oil, can impact animals in the following ways: 1) acute toxicity caused by an event such as an oil spill can result in acute mortality or injured animals with neurological, digestive and reproductive problems and/or 2) can cause detrimental effects to the population through complex biochemical pathways that suppress the immune system or disrupt the endocrine system of the body causing poor growth, development, reproduction and reduced fitness (NMFS 2008b).

Evidence shows that cetaceans can see oil at the surface and some can detect it, often resulting in avoidance; however, some cetaceans have been observed swimming and foraging in the presence of oil. Therefore, cetaceans' immediate reactions to oil spills vary depending on the behavioral state of the animal (Geraci 1990). The effects of an oil spill on beluga whales are largely unknown; however, based on evidence from other species, generalization can be made. Related effects from an oil spill on beluga whales could include death or injury from swimming through oil (skin contact, ingestion of oil, respiratory distress from hydrocarbon vapors), contaminated food sources or displacement from foraging areas (NMFS 2008a). Impacts from an oil spill on beluga whales depend on the extent and duration the animals are in contact with the oil and the characteristics of the oil (type and age; NMFS 2008b).

Oil has been implicated in the deaths of pinnipeds (St. Aubin 1990). Pinnipeds exposed to oil at sea through incidental ingestion, inhalation or limited surface contact do not appear greatly harmed by the oil; however, pinnipeds found close to the source or directly in oil appear substantially more affected. Fur seals pelts exposed to oil appear to lose thermal characteristics causing energetic stress. Additionally,

individuals or groups of species that are compromised by preexisting disease or stress are more vulnerable when exposed to oil (St. Aubin 1990).

Toxic substances, such as oil, may be a contributing factor in the decline of Steller sea lion population (NMFS 2008b). Sea lions exposed to oil through inhalation, dermal contact and absorption, direct ingestion or through the ingestion of prey may become heavily contaminated with polycyclic aromatic hydrocarbons (PAHs). The 1989 Exxon Valdez oil spill occurred after the decline began in Steller sea lion population; however, there were substantial mortalities from toxic contamination following the event. Twelve carcasses were discovered in Prince William Sound and 16 were found near Prince William Sound, Kenai coast and the Barren Island. The highest levels of PAHs were in the animals found dead after the spill (NMFS 2008b).

It is highly unlikely that Apache's seismic survey activities will be the source of an oil spill of any significant impact. Impacts from an oil spill on the marine mammals found in the action area will remain relatively small and the risk will be minimized by maintaining safe operational and navigational conditions.

4.2.3. Effects on Socioeconomic Environment

4.2.3.1. Effects on Community and Economy

Under the Preferred Alternative, marine seismic activities in the Cook Inlet would be authorized to harass marine mammals incidental to project activities. The proposed project is expected to have negligible, if any, effect to resident population, infrastructure, commercial fishing, shipping and boating, or oil and gas operations. Direct effects on social and economics of the region are likely to be temporary and localized. The most pronounced disturbance might be the slight increase of vessel and air traffic that will occur to support seismic survey activities.

The reasonable foreseeable effects on communities within the region include: increased temporary employment opportunities, increased revenue from food and lodging income, and profession contract work supporting seismic/exploration activities of the oil and gas industry.

4.2.3.2. Effects on Subsistence

Under the Preferred Alternative, Apache's seismic survey in the Cook Inlet is expected to have minor and temporary effects on subsistence wildlife and marine mammals in the area. Noise from seismic activities and array guns might temporarily displace wildlife from the area, but animals are expected to return to the area following the cessation sound sources during survey activities.

Residents of the Native Village of Tyonek are the primary marine mammal subsistence users in Knik Arm area. However, due to dramatic declines in the Cook Inlet beluga whale population, on May 21, 1999, legislation was passed to temporarily prohibit (until October 1, 2000) the taking of Cook Inlet belugas under the subsistence harvest exemption in section 101(b) of the MMPA without a cooperative agreement between NMFS and the affected Alaska Native Organizations (ANOs) (Public Law No. 106-31, section 3022, 113 Stat. 57,100).. That prohibition was extended indefinitely on December 21, 2000 (Public Law No. 106-553, section 1(a)(2), 114 Stat. 2762). NMFS subsequently entered into six annual co-management agreements (2000-2003, 2005-2006) with the Cook Inlet Marine Mammal Council, an ANO representing Cook Inlet beluga hunters, which allowed for the harvest of 1-2 belugas. On October 15,

2008, NMFS published a final rule that established long-term harvest limits on the Cook Inlet beluga whales that may be taken by Alaska Natives for subsistence purposes (73 FR 60976). That rule prohibits harvest for a five-year period (2008-2012), if the average abundance for the Cook Inlet beluga whales from the prior five years (2003-2007) is below 350 whales. The next five-year period that could allow for a harvest (2013-2017), would require the previous five-year average (2008-2012) to be above 350 whales. Tyonek Natives occasionally harvest harbor seals, but their primary source of red meat is moose.

Data on the harvest of other marine mammals in Cook Inlet are lacking. The only data available for subsistence harvest of harbor seals, harbor porpoises, and killer whales in Alaska are in the marine mammal stock assessments. However, these numbers are for the entire Gulf of Alaska not just Cook Inlet, and they are not indicative of the harvest in Cook Inlet. Because the relatively small proportion of marine mammals occurring in Cook Inlet, the number harvested is expected to be extremely low. For example, there is a low level of subsistence hunting for harbor seals in Cook Inlet. Seal hunting occurs opportunistically among Alaska Natives who may be fishing or travelling in the upper Inlet near the mouths of the Susitna River, Beluga River, and Little Susitna River (B. Smith, NMFS, pers. comm.).

Consistent with NMFS' implementing regulation requirements, prior to the issuance of the IHA for Area 1, Apache met with the Cook Inlet Marine Mammal Council (CIMMC) - the marine mammal ANO that represents Cook Inlet tribes - on March 29, 2011, to discuss the proposed activities and discuss subsistence concerns. Apache also met with the Tyonek Native Corporation on November 9, 2010, and the Salamatof Native Corporation on November 22, 2010. Additional meetings were held with the Native Village of Tyonek, the Kenaitze Indian Tribe, the Knik Tribal Council, and the Ninilchik Traditional Council. According to Apache, during all these meetings, no concerns were stated regarding potential conflict with subsistence harvest of marine mammals. Apache has identified the following features that are intended to reduce impacts to marine mammal subsistence users:

- In-water seismic activities will follow mitigation procedures to minimize effects on the behavior of marine mammals and, therefore, opportunities for harvest by Alaska Native communities; and

- Regional subsistence representatives may support recording marine mammal observations along with marine mammal biologists during the monitoring programs and will be provided with annual reports.

Since the issuance of the April 2012 IHA, Apache has maintained regular and consistent communication with federally recognized Alaska Natives. The Alaska Natives, Native Corporations, and ANOs that Apache has communicated with include: the Native Village of Tyonek; Tyonek Native Corporation; Ninilchik Native Association; Ninilchik Traditional Council; Salamatof Native Association; Knikatnu; Knik Native Council; Alexander Creek; Cook Inlet Region, Inc.; the Native Village of Eklutna; Kenaitze Indian Tribe; and Seldovia Native Assocaition. Apache has shared information gathered during the seismic survey conducted under the April 2012 IHA, and plans on hosting an information exchange with Alaska Native Villages, Native Corporations, and other Non-Governmental Organizations in the spring of 2013 where data from the past year's monitoring operations would be presented.

Apache concluded, and NMFS agrees, that the size of the affected area, mitigation measures, and input from the consultations from Alaska Natives should result in the proposed action having no unmitigable adverse impact on the availability of marine mammals for subsistence uses. Apache and NMFS recognize

the importance of ensuring that Alaska Native Organizations and federally recognized tribes are informed, engaged, and involved during the permitting process and will continue to work with the ANOs and tribes to discuss their operations and activities.

On February 6, 2012, in response to requests for government-to-government consultations by the CIMMC and Native Village of Eklutna, NMFS met with representatives of these two groups and a representative from the Ninilchik. We engaged in a discussion about the proposed IHA for Area 1, the MMPA process for issuing an IHA, concerns regarding Cook Inlet beluga whales, and how to achieve greater coordination with NMFS on issues that impact tribal concerns. Following the publication of the second proposed IHA, NMFS contacted the local Native Villages to inform them of the availability of the *Federal Register* notice and the opening of the public comment period.

NMFS anticipates that any effects from Apache's proposed seismic survey on marine mammals, especially harbor seals and Cook Inlet beluga whales, which are or have been taken for subsistence uses, would be short-term, site specific, and limited to inconsequential changes in behavior and mild stress responses. NMFS does not anticipate that the authorized taking of affected species or stocks will reduce the availability of the species to a level insufficient for a harvest to meet subsistence needs by: (1) Causing the marine mammals to abandon or avoid hunting areas; (2) directly displacing subsistence users; or (3) placing physical barriers between the marine mammals and the subsistence hunters; and that cannot be sufficiently mitigated by other measures to increase the availability of marine mammals to allow subsistence needs to be met.

4.3. Effects of Alternative 3

4.3.1. Effects on Physical Environment

Effects to the physical environment would be the same under Alternative 3 as those described above for Alternative 2. No additional effects beyond those already described would be expected.

4.3.2. Effects on Biological Environment

4.3.2.1. Effects on Lower Trophic Organisms

No additional effects beyond those described in Section 4.2.2.1 above would be expected under Alternative 3 on lower trophic organisms in upper Cook Inlet.

4.3.2.2. Effects on Fish

No additional effects beyond those described in Section 4.2.2.2 above would be expected under Alternative 3 on fish species in upper Cook Inlet.

4.3.2.3. Effects on Marine Birds

No additional effects beyond those described in Section 4.2.2.3 above would be expected under Alternative 3 on marine birds in upper Cook Inlet.

4.3.2.4. Effects on Marine Mammals

Marine mammals would still be expected to be harassed by the proposed seismic survey in upper Cook Inlet. As described in Alternative 2, anticipated impacts to marine mammals associated with Apache's proposed activities (primarily resulting from noise propagation) are from vessel movements and airgun

and other active acoustic sources operations. Potential impacts to marine mammals might include one or more of the following: tolerance, masking of important natural signals, behavioral disturbance, and temporary or permanent hearing impairment or non-auditory effects. These are the same types of reactions that would be anticipated under the Preferred Alternative (Alternative 2).

The primary difference under Alternative 3 is that additional mitigation and monitoring measures for detecting marine mammals would be required. These additional measures include a 160-dB monitoring (safety) zone for beluga whale cow/calf pairs, active acoustic monitoring, and the use of unmanned aerial vehicles to conduct aerial monitoring. While the technologies for these monitoring methods are still being developed and refined, it is expected that they would allow for additional detection of marine mammals beyond visual observations from shipboard observers. These additional monitoring measures could allow for necessary mitigation measures (i.e., power-downs and shutdowns) to be implemented more quickly and more frequently, thereby potentially reducing further the number of marine mammal takes.

4.3.3. Effects on Socioeconomic Environment

Under Alternative 3, impacts to the socioeconomic environment are anticipated to be the same as those described for Alternative 2 in Section 4.2.3 above.

4.4. Estimation of Takes

4.4.1. Estimates of Marine Mammal Density

Estimated densities of marine mammals in the proposed project area were estimated from the annual aerial surveys conducted by NMFS for Cook Inlet beluga whale between 2000 and 2011 in June (Rugh et al. 2000, 2001, 2002, 2003, 2004b, 2005b, 2006, 2007; Shelden et al. 2008, 2009, 2010; Hobbs et al. 2011). These surveys are flown in June to collect abundance data of beluga whales, but sightings of other marine mammals are also reported. Although these data are only collected in one month each year, these surveys provide the best available relatively long term data set for sighting information in the proposed Project Area. The general trend in marine mammal sighting is that beluga whales and harbor seals are seen most frequently in upper Cook Inlet, with higher concentrations of harbor seals near haul out sites on Kalgin Island and of beluga whales near river mouths, particularly the Susitna River. The other marine mammals of interest for this IHA (killer whales, harbor porpoises, Steller sea lions) are observed infrequently in upper Cook Inlet and more commonly in lower Cook Inlet. In addition, these densities are calculated based on a relatively large area that was surveyed, much larger than the area where the seismic survey covered by the IHA will take place. Furthermore, these annual surveys are conducted only in June (numbers from August surveys were not used because the area surveyed was not provided), so it does not account for seasonal variations in distribution or habitat use of each species. Therefore, the use of these data to estimate density is considered to be an overestimate and provides a worst-case estimate of the probability of observing these animals in the Project Area, which is located in upper Cook Inlet. Following the publication of the proposed IHA for Area 2, NMFS asked Apache to apply a correction factor to the take estimates for beluga whales. To correct for missed whales, Apache applied the correction factor of 1.015 (CV= 3%) for the years 1994 to 1998 and 1.021 (CV=1%) for the years 1999 and 2000, which was applied in Hobbs et al. (2000). In the subsequent annual aerial survey reports (2001 to 2011), the authors state that the correction factors are within the range for 1999 and 2000. Therefore,

Apache applied the correction factor of 1.021 to all of the highest number of sightings for each year and calculated the densities and takes the same as the previous IHA.

After receiving the new information from Apache, NMFS sent the updated density estimates to beluga whale experts at NOAA's National Marine Mammal Laboratory (NMML) for their review. NMML staff directed NMFS to a published habitat model developed for Cook Inlet beluga whales that provides densities throughout the inlet based on the data from aerial surveys (Goetz et al. 2012). Moreover, NMML staff agreed to conduct an independent analysis that would apply the habitat-based model to Apache's seismic survey for the purpose of estimating beluga whale densities and takes. Additional information on the habitat-based model is provided in Goetz et al. (2012). A summary of the habitat-based model and the results of NMML's analysis are provided below.

NMML developed a predictive habitat model from the distribution and group size of beluga whales observed between 1994 and 2008. A 2-part hurdle model was applied to describe the physical and anthropogenic factors that influence (1) beluga presence (mixed model logistic regression) and (2) beluga count data (mixed model Poisson regression). Beluga presence was negatively associated with sources of anthropogenic disturbance and positively associated with fish availability and access to tidal flats and sandy substrates. Beluga group size was positively associated with tidal flats and proxies for seasonally available fish. Using this analysis, Goetz et al. (2012) produced habitat maps for beluga presence, group size, and the expected number of belugas in each 1 km^2 cell of Cook Inlet.

The habitat-based model developed by NMML uses a Geographic Information System (GIS). A GIS is a computer system capable of capturing, storing, analyzing, and displaying geographically referenced information; that is, data identified according to location. Therefore, NMML created a digital representations of Apache's anticipated 2013 marine survey area (called a shapefile), which included a 9.5 km "buffer" to represent the approximate distance from the sound source to the 160 dB islopleth. This is a smaller portion of Area 2 where Apache plans on conducting operations during 2013. When NMML staff applied their model of beluga density estimates to the 2013 survey area, they estimated that at a total of 21.5 belugas could be taken by Level B harassment (Figure 18) over the course of the 2013 seismic survey. This estimate assumed a "snap shot" survey (i.e., that the entire survey area would be ensonified at once rather than the sum of multiple track lines; however, because the beluga densities and survey area remain constant, the NMML estimate would not be different if takes were calculated line by line and added up. In short, the sum of the parts equal the whole and it does not make a difference whether the calculation is based on completing the survey in one day (as NMML did) or over the days that Apache plans to conduct survey activities.

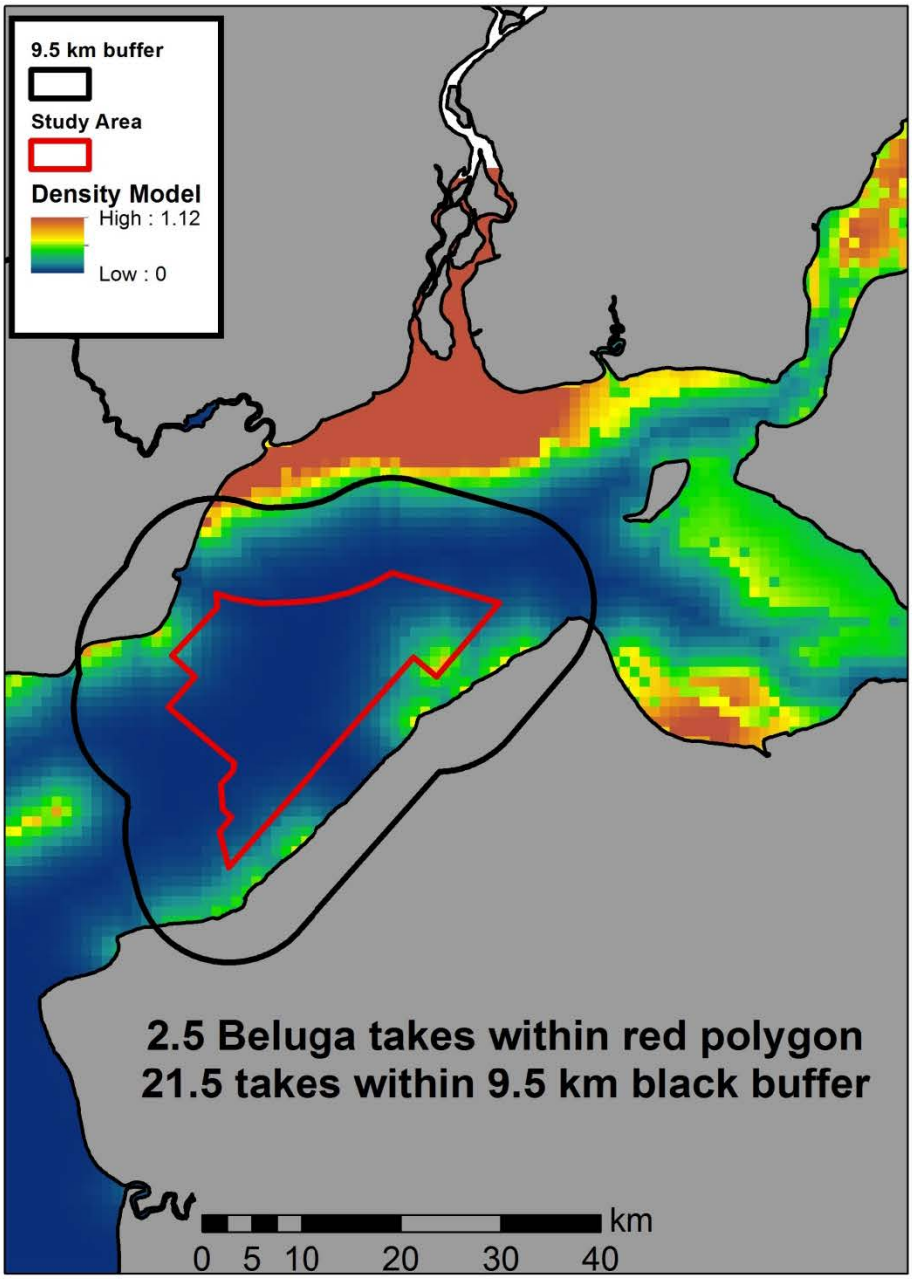

Figure 18. NMML Estimated Beluga Whale Density and Takes

For species other than beluga whales, to estimate density of marine mammals, the total number of animals observed for the entire survey by year (surveys usually last several days) was divided by the total number of hours for each aerial survey by the approximate total area surveyed for each year (density =

individuals/hr/km^2). As noted previously, the total number of animals observed for the entire survey includes both lower and upper Cook Inlet, so the total number reported and used to calculate density is higher than the number of marine mammals anticipated to be observed in Area 2. In particular, the total number of harbor seals observed on several surveys is very high due to several large haul outs in lower and middle Cook Inlet.

Table 7. Summary of Apache's Density of Marine Mammals

	Density (number/km^2)	
Species	max	avg
Harbor seal (total number observed)	0.00644	0.00317
Harbor porpoise (total number observed)	0.00179	0.00006
Killer whale (total number observed)	0.00011	0.00001
Steller sea lion (total number observed)	0.00035	0.00011

4.4.2. Calculation of Takes

Except for Cook Inlet beluga whales, to estimate take by Level B harassment, the size of the 160-dB isopleths were calculated and then overlaid those isopleths with the density of marine mammals in the total area ensonified within those isopleths over the time of the surveys. As discussed above, NMML's analysis multiplied beluga whale densities from their habitat-based model by the entire 2013 survey area within Area 2. As discussed in Section 2, Apache anticipates that a crew will collect seismic data 10-12 hours per day over approximately 160 days over the course of 8 to 9 months. It was assumed that over the course of this 160 days, 100 days would be working in the offshore region and 60 days in the shallow, intermediate, and deep nearshore region. Of those 60 days in the nearshore region, 20 days would be in each depth. It is important to note that environmental conditions (such as ice, wind, fog) will play a significant role in the actual operating days; therefore, these estimates, which are based on the best case scenario and optimal environmental conditions, likely overestaimte the probability of encountering these marine mammal species in the project area because the actual number of operating days are likely to be fewer. Except for Cook Inlet beluga whales, the number of estimated takes by harassment was calculated using the following assumptions:

- The number of nearshore and shallow water survey days is 20 and daily acoustic footprint is 356 km^2.
- The number of nearshore and intermediate water depth survey days is 20 and daily acoustic footprint is 468 km^2.
- The number of nearshore and deep water depth survey days is 20 and daily acoustic footprint is 455 km^2.
- The number of offshore survey days is 100 and daily footprint is 389 km^2.

Table 8 shows the probability of sightings by species in Area 2 with the methods and assumptions outlined above. The probability of sightings for harbor seals is higher than what is anticipated, as there are no reported large haul out sites in the Area 2. Seals in some numbers are expected to be observed in the Susitna River delta, but not in the large numbers that are observed in the lower Cook Inlet. These

density estimates used in the take calculation are likely upwardly skewed by the numbers observed in large haul outs on the aerial surveys; seals on land would not be exposed to in-water sounds during that time. Seals in the water usually travel in small groups or as singles. Therefore, although Table 8 indicates an average of 204 and maximum of 418 seals to be observed, it is highly unlikely that those numbers of seals would be taken by harassment during seismic operations.

For many of the same reasons discussed above for harbor seals, the probability of sightings for Steller sea lions are expected to be much lower than the average of 7.4 and maximum of 22. In all of the NMFS aerial surveys, no Steller sea lions were observed in upper Cook Inlet. Less than five Steller sea lions have been observed by the Port of Anchorage monitoring program, and those observed have been single, juvenile animals (likely male). According to Apache's final report submitted under the 2012 IHA, only four Steller sea lions were observed during seismic survey operations conducted between May 6 and September 30, 2012. Apache anticipates less than five Steller sea lions in the project area in the first year.

The average and maximum estimates for the harbor porpoise and killer whales shown in Table 8 appear to be reasonable based on the NMFS aerial surveys, although the actual number of animals observed is expected to be low.

The NMML analysis found that a total of 21.5 Cook Inlet beluga whales in the 2013 survey area within Area 2 could be taken by Level B harassment over the course of the seismic survey. NMFS recognizes that the NMML analysis has limitations, including calculating take based on the expected project area rather than on a transect-by-transect basis and relying on data from the June beluga surveys. However, estimating the number of belugas that actually will be exposed to 160 dB is difficult and imprecise by nature and NMFS believes that the NMML estimate is reasonably accurate. In addition, it is important to note that a combination of factors - including extensive visual and acoustic monitoring used throughout this project, particularly for sighting beluga whales approaching the area – are expected to result in the actual number of takes being no higher than (and likely much lower than) the NMML estimates. Furthermore, based on the time it took to complete the previous year's survey, the total number of days surveying that will actually occur is likely to be much lower than the 160 days used to estimate total takes over the duration of the survey; therefore, this take estimate is likely to be conservative. Finally, NMFS will require that seismic survey operations involving the use of airguns and pingers cease if 30 beluga whale are detected in the Level B harassment zone and Apache must immediately report to NMFS if 25 belugas are detected in that zone to allow us to consider making necessary adjustments to monitoring and mitigation. As a result, due to the actual number of days and hours Apache is likely to be operating air guns near river mouths and taking into account the monitoring and mitigation measures applicable when operating seismic survey equipment near rivers, Apache expects the actual number of takes by Level B harassment estimated for Cook Inlet beluga whales to be no higher than (and likely much lower than) the numbers provided in the NMML analysis. This conclusion is also supported by (1) the survey's avoidance of areas of high beluga density in late spring and summer when most of Apache's surveying effort is expected to occur; (2) the availability of alternative, suitable beluga habitat outside of the areas ensonified to 160 dB; (3) the beluga's tendency to avoid local noise sources when alternative, suitable habitat is available and they lack motivation to remain; and (4) the experience of Apache's survey operations in 2012, in which no observed takes of belugas occurred.

Table 8. Probability of Sighting per Species for Area 2

	Shallow (356 km²)		Intermediate (458 km²)		Deep (455 km²)		Offshore (389 km²)		Total	
	20 days		20 days		20 days		100 days		160 days	
Species	max	avg	max	avg	max	avg	max	avg	max	avg
Harbor seals	45.9	22.6	59.0	29.0	58.6	28.9	250.5	123.4	414.0	203.8
Harbor porpoises	12.8	0.4	16.4	0.6	16.3	0.6	69.7	2.4	115.2	4.0
Killer whales	0.8	0.1	1.0	0.1	1.0	0.1	4.3	0.6	7.2	1.0
Steller sea lions	2.5	0.8	3.2	1.1	3.2	1.0	13.6	4.5	22.5	7.4

Notes:
Shallow water (5-21 m): area ≥ 160 dB re 1 μPa rms = 356 km²
Intermediate water (21-38 m): area ≥ 160 dB re 1 μPa rms = 458 km²
Deep water (38-54 m): area ≥ 160 dB re 1 μPa rms = 455 km²
Offshore: area ≥ 160 dB re 1 μPa rms = 389 km²

Takes estimated by multiplying density (# animals/hour/km²) by area ensonified ≥ 160 dB re 1 μPa rms from JASCO by number of days estimated to be seismically surveyed.

4.4.3. Summary of Requested Takes

Based on the discussion and estimates above, Apache requests the following number of takes by harassment by species in Area 2 (Table 9). The abundance of the population, as summarized in Section 3, is also provided with the calculated percent of the population that will be temporarily behaviorally disturbed during seismic operations. As shown in the table, the percent of all species requested to be taken, by Level B harassment only, is approximately 10 percent of the Cook Inlet beluga whale population and less than 1 percent of the other affected species. Based on this, NMFS anticipates there will be takes of relatively small numbers of marine mammals during the seismic operations.

Table 9. Requested Number of Takes

Species	Number of Requested Takes	Population Abundance	Percent of Population
Beluga whales	30	312	10%
Harbor seals	200	29,175	0.69%
Harbor porpoises	20	31,406	0.06%
Killer whales (resident)	10	1,123	0.89%
Killer whales (transient)		314	
Steller sea lions	20	41,197	0.12%
Note: population abundance summarized in Section 3			

4.5. Cumulative Effects

Cumulative effect is defined as "the impact on the environment which results from the incremental impact of the action when added to other past, present, and reasonably foreseeable future actions regardless of what agency (Federal or non-federal) or person undertakes such other actions" (40 CFR §1508.7).

The Cook Inlet region is a major population center in the State of Alaska and supports a wide range of activities. The proposed seismic survey would add another, albeit temporary, industrial activity to upper

Cook Inlet. This activity would be limited to a small area of the upper Inlet for a relatively short period of time, and there would be no objects or materials permanently released into the water column. This section provides a brief summary of the human-related activities affecting the marine mammal species in the action area.

4.5.1. Pollution

As the population in urban areas continue to grow, an increase in amount of pollutants that enter Cook Inlet is likely to occur. Sources of pollutants in urban areas include runoff from streets and discharge from wastewater treatment facilities. Gas, oil, and coastal zone development projects (e.g., the Chuitna Coal Mine) also contribute to pollutants that enter Cook Inlet through discharge. Gas, oil, and coastal zone development will continue to take place in Cook Inlet; therefore, it would be expected that pollutants could increase in Cook Inlet. However, the EPA and the ADEC will continue to regulate the amount of pollutants that enter Cook Inlet from point and non-point sources through NPDES permits. As a result, permittees will be required to renew their permits, verify they meet permit standards and potentially upgrade facilities. Additionally, the extreme tides and strong currents in Cook Inlet may contribute in reducing the amount of pollutants found in the Inlet.

4.5.2. Fisheries Interaction

Fishing is a major industry in Alaska. As long as fish stocks are sustainable, subsistence, personal use, recreational and commercial fishing will continue to take place in Cook Inlet. As a result there will be continued prey competition, risk of ship strikes, potential harassment, potential for entanglement in fishing gear and potential displacement from important foraging habitat for the Cook Inlet beluga whales. NMFS and the ADF&G will continue to manage fish stocks and monitor and regulate fishing in Cook Inlet to maintain sustainable stocks.

4.5.3. Gas and Oil Development

Most of the existing gas and oil development occurs in the action area and it is likely that future gas and oil development will continue to take place in the action area. Apache, for example, will be conducting seismic surveys in Cook Inlet for the next three to five years, and NMFS has received IHA applications from other oil and gas companies requesting takes of marine mammals incidental to seismic surveys and drilling operations. Impacts from gas and oil development include increased noise from seismic activity, vessel and air traffic and well drilling; discharge of wastewater; habitat loss from the construction of oil and gas facilities; and contaminated food sources and/or injury from a natural gas blowout or oil spill. The risk of these impacts may increase as oil and gas development increases; however, new development will undergo consultation prior to exploration and development.

Under the 2012 IHA, Apache reported a total of 17 Level B harassment takes between May 6 and September 30, 2012, including harbor porpoise (n=4) and harbor seals (n=13). No other marine mammal species were detected in the Level B harassment zone. There were no Level A takes of either cetaceans or pinnipeds during the 2012 seismic survey.

Support vessels are required for gas and oil development to transport supplies and products to and from the facilities. Not only will the support vessels from increased gas and oil development likely increase noise in the action area, there is a potential for a slightly increased risk of ship strikes with beluga whales; however, ship strikes have not been definitively confirmed in a Cook Inlet beluga whale death, and

monitoring measures should reduce this risk by placing visual monitors on ships to look out for whales and by deploying acoustic monitors to listen for vocalizing marine mammals.

4.5.4. Coastal Zone Development

Coastal zone development may result in the loss of habitat, increased vessel traffic, increased pollutants and increased noise associated with construction and noise associated with the activities of the projects after construction. In the action area, two main projects are being considered, the Chuitna Coal Mine and the ORPC Tidal Energy Project. The Port of Anchorage (POA) is currently expanding their facilities and Port MacKenzie is scheduled to expand their facilities. Both port facilities may have an effect on beluga whales in the action area due to increased vessel traffic passing through the area on their way to both facilities.

Port of Anchorage and Port MacKenzie Expansions

The POA and Port MacKenzie in upper Cook Inlet are either currently expanding or scheduled to expand their facilities. These ports will contribute to increased vessel traffic throughout Cook Inlet. The POA is expanding its facilities to accommodate increased growth in Alaska and to support military services at JBER. In the next five years at Port MacKenzie a fuel tank farm, the Rail Extension, and a deep draft dock are scheduled for construction. The Rail Extension would connect Port MacKenzie to the Alaska Railroad Corporation's existing mainline between Wasilla and Willow, providing freight service between Port MacKenzie and Interior Alaska. Port MacKenzie will be exporting coal from Healy, Alaska with the construction of the Rail Extension. The fuel tank farm is scheduled to be completed by fall 2012 and the Rail Extension should be completed by 2014. Additionally, Port MacKenzie is currently preparing permits to construct a deep draft dock. As a result, number of ships calling to port at Port MacKenzie is expected to increase over the next five years. Increased vessel traffic may result in increased in water noise and potential ship strikes with beluga whales.

Chuitna Coal Project

The Chuitna Coal Project is located within the action area of the proposed Cook Inlet 3D Seismic Program. PanRim Coal, LP is proposing to develop, construct and operate a coal mine and export facility 19 km (12 mi) northwest of the Village of Tyonek. Potential impacts on the Cook Inlet beluga whale from the Chuitna Coal Project would include the construction of the coal export facility and surface water discharge. The coal export facility that includes an overland coal conveyer and ship loading berth would extend from shore into Cook Inlet. The conveyer and ship berth would incorporate tower sites approximately 335 m (1,100 ft) apart to allow for uninhibited movement of marine life (PamRim Coal, LP 2011). No chemical or water-based processing of the coal would take place; therefore, the expected sources of discharge from the project would include rainfall, snowmelt and groundwater (PamRim Coal, LP 2011). Prior to discharging water into Cook Inlet, the water would be directed to sediment control structures and meet the water quality criteria described by the Alaska Pollutant Discharge Elimination Systems permit (PamRim Coal, LP 2011).

ORPC Alaska Tidal Energy Projects

The Ocean Renewable Power Company (ORPC) is proposing two tidal energy projects in Cook Inlet. The first tidal energy project would be located on the Westside of Fire Island near Anchorage and the second

project would be located adjacent to the East Foreland in the vicinity of Nikiski on the Kenai Peninsula (ORPC 2011). The tidal energy projects would require the installation of an array of turbine generator units and transmission cables on the seafloor to harness the tidal energy. The tidal energy will be converted to electrical energy at stations on land. These projects are still in preliminary testing and environmental monitoring phases (ORPC 2010, ORPC 2011).

4.5.5. Marine Mammal Research

Because many important aspects of marine mammal biology remain unknown, or are incompletely studied, and because management of these species and stocks requires knowledge of their distribution, abundance, migration, population, ecology, physiology, genetics, behavior, and health, free-ranging marine mammal species are frequently targeted for scientific research and studies. Research activities normally include close approach by vessel and aircraft for line-transect surveys; behavioral observation; photo-identification and photo-video-grammetry; passive acoustic recording; attachment of scientific instruments (tagging), both by implantable and suction cup tags; biopsy sampling, including skin and blubber biopsy and swabbing; land-based surveys; live capture for health assessments, and blood and tissue sampling, pinniped tooth extraction, and related pinniped anesthesia procedures. All researchers are required to obtain a scientific research permit from NMFS Office of Protected Resources under the MMPA and/or ESA (if an ESA-listed species is involved). Currently, the permits authorizing research on beluga whales in Cook Inlet, as wells as permits authorizing research on harbor seals, harbor porpoises, Steller sea lions, and killer whales in Alaskan waters may have cumulative effects on these species and stocks. NMFS anticipates that scientific research on marine mammals in Cook Inlet will continue, and possibly expand, due to the increasing need to better understand distribution and abundance relative to temporal (seasonal, diel, or tidal) and spatial (geographic or bathymetric) parameters.

4.5.6. Climate Change

The 2007 Intergovernmental Panel on Climate Change concluded that there is very strong evidence for global warming and associated weather changes and that humans have “very likely” contributed to the problem through burning fossil fuels and adding other “greenhouse gases” to the atmosphere (IPCC, 2007). This study involved numerous models to predict changes in temperature, sea level, ice pack dynamics, and other parameters under a variety of future conditions, including different scenarios for how human populations respond to the implications of the study.

Evidence of climate change in the past few decades, commonly referred to as global warming, has accumulated from a variety of geophysical, biological, oceanographic, and atmospheric sources. The scientific evidence indicates that average air, land, and sea temperatures are increasing at an accelerating rate. Although climate changes have been documented over large areas of the world, the changes are not uniform and affect different areas in different ways and intensities. Arctic regions have experienced some of the largest changes, with major implications for the marine environment as well as for coastal communities. Recent assessments of climate change, conducted by international teams of scientists (Gitay et al., 2002 for the Intergovernmental Panel on Climate Change; (IPCC) Arctic Climate Impact Assessment, 2004; IPCC, 2007), have reached several conclusions of consequence for this EA:

- Average arctic temperatures increased at almost twice the global average rate in the last 100 years.

- Satellite data since 1978 show that perennial arctic sea ice extent has shrunk by 2.7 percent per decade, with larger decreases in sea ice extent in summer of 7.4 percent per decade.
- Arctic sea ice thickness has declined by about 40 percent during the late summer and early autumn in the last three decades of the 20th century.

Marine mammals are classified as sentinel species because they are good indicators of environmental change. Arctic marine mammals are ideal indicator species for climate change, due to their circumpolar distribution and close association with ice formation. NMFS recognizes that warming of the Arctic, which results in the diminishing of ice, could be a cause for concern to marine mammals. In Cook Inlet, marine mammal distribution is dependent upon ice formation and prey availability, among other factors. For example, belugas often travel just along the ice pack and feed on prey beneath it (Richardson et al., 1990, 1991). Any loss of ice could result in prey distribution changes or loss; however, beluga whales do not use ice for resting, reproduction, or rearing of young like pinnipeds.

It is not clear how governments and individuals will respond or how much of these future efforts will reduce greenhouse gas emissions. Although the intensity of climate changes will depend on how quickly and deeply humanity responds, the models predict that the climate changes observed in the past 30 years will continue at the same or increasing rates for at least 20 years. Although NMFS recognizes that climate change is a concern for the sustainability of the entire ecosystem in Cook Inlet, it is unclear at this time the full extent to which climate change will affect marine mammal species.

4.5.7. Conclusion

Based on the summation of activity in the area provided in this section, NMFS believes that the incremental impact of an IHA for the proposed Apache seismic survey in Cook Inlet would not be expected to result in a cumulative significant impact to the human environment from past, present, and future activities. The potential impacts to marine mammals, their habitats, and the human environment in general are expected to be minimal based on the limited and temporary noise footprint and mitigation and monitoring requirements of the IHA.

Chapter 5 Mitigation Measures

5.1. Standard Mitigation Measures

The primary marine mammal species potentially exposed to seismic sounds during the seismic survey will be beluga whales, harbor seals, and harbor porpoises. Steller sea lions and killer whales may occur in the area too, but are not as likely to be exposed to the sounds generated during the seismic survey as belugas, harbor seals, and harbor porpoises. There are no known rookeries, mating grounds, or areas of similar significance in the project area. The following text describes the proposed IHA measures to minimize takes by harassment and prevent injury. The monitoring plan is discussed in more detail in Section 6.

5.1.1. Vessel-Based Monitoring

Vessel-based Protected Species Observers (PSOs) will monitor marine mammals during all daytime air gun operations. These observations will provide the real-time data needed to implement some of the key mitigation measures. When marine mammals are observed within, or about to enter, designated shut-down safety zones (see below) where there is a possibility of significant effects on hearing or other physical effects, air gun operations will be powered down (or shut down if necessary) immediately. Mitigation measures will be communicated by the PSO on the source vessel to the air gun operators and vessel captain/crew.

During daytime operations, vessel-based PSOs will watch for marine mammals at the project location during all periods of seismic operations and for a minimum of 30 minutes prior to the planned start of air gun or pinger operations after a shut down. PSOs will also observe opportunistically during daylight hours when no seismic activity is taking place.

Apache proposes to conduct both daytime and nighttime operations. Nighttime operations can be initiated only if a mitigation gun has been continuously operational from the time that the PSO monitoring was taking place. That is, seismic activity will not ramp up from an extended shutdown (i.e., a period of more than 10 minutes without air gun operations) during nighttime operations. PSOs will not visually monitor during seismic operations at night. Vessel captain and crew will watch for marine mammals (insofar as practical at night) and will call for the air gun(s) to be shut down if marine mammals are observed in or about to enter the safety radii. After a shut down during night operations, seismic activity will be suspended until the following day and only if the full safety zone is visible.

5.1.2. Proposed Safety Radii

In order to avoid any takes by injury (Level A harassment), Apache would be required to shut down air guns or positioning pingers in the event a cetacean or pinniped approaches the 180 or 190 dB isopleth, respectively; and monitor the 160 dB Level B harassment sound level zone and shut down if a group of five or more cetaceans (killer whale, harbor porpoise, or beluga whale) or a beluga whale cow/calf pair is sighted within or approaching the 160 dB zone.

As discussed in detail in Appendix A, received sound levels for determining safety zones were obtained for the 2010 APACHE test program. Distances to the 190, 180, and 160 dB with the 440 and 2400 cubic inch (cui) air gun configurations and pinger were estimated. These modeled estimates are provided in Table 10.

Table 10. Summary of Modeled Distance to NMFS Sound Level Thresholds

Source	190 dB	180 dB	160 dB
Pinger	1 m	3 m	25 m
10 cui air gun	10 m	33 m	330 m
2400 cui air gun (nearshore)	0.51 km	1.42 km	6.41 m
2400 cui air gun (offshore)	0.18 km	0.98 km	4.89 km

Sound Source Verification Study

The sound source verification (SSV) study took place in Beshta Bay, between Tyonek dock and Old Tyonek Creek over a period of three days from May 6-8. The results from the SSV study are discussed in Appendix B of the IHA and on page 5 of the monthly report for May 2012. These distances are provided in Table 11. Apache will conduct another SSV prior to commencing survey operations in 2013 to measure the distances to the safety radii.

Table 11. Summary of Safety Radii to be used for monitoring

Source	190 dB	180 dB	160 dB
Pinger	1 m	3 m	25 m
10 cui air gun	10 m	10 m	280 m
2400 cui air gun (nearshore)	380 m	1400 m	9500 m
2400 cui air gun (offshore)	290 m	910 m	8700 m

Apache would be required to monitor these zones for marine mammals before, during, and after the operation of the offshore air guns and pingers. Monitoring would be conducted using qualified PSOs on three vessels and a boat-based and fixed real-time passive acoustic monitoring (PAM), as discussed in Section 6.

5.1.3. Power Down Procedure

A power down procedure involves reducing the number of air guns in use such that the radius of the 180 dB (or 190 dB) zone is decreased to the extent that marine mammals are not in the relevant safety zone. In contrast, a shut down procedure occurs when all air gun activity is suspended. During a power down, a mitigation air gun, typically the 10 cui, is operated. Operation of the mitigation gun allows the safety radii to decrease to 10 m, 33 m, and 330 m for the 190 dB, 180 dB, and 160 dB zones, respectively. If a marine mammal is detected outside the safety radius (either injury or harassment) but is likely to enter that zone, the air guns may be powered down before the animal is within the safety radius, as an alternative to a

complete shut down. Likewise, if a marine mammal is already within the harassment safety zone when first detected, the air guns will be powered down immediately if this is a reasonable alternative to a complete shut down. If a marine mammal is already detected within the injury safety zone when first detected, the air guns will be shut down immediately.

Following a power down, air gun activity will not resume until the marine mammal has cleared the safety zone. The animal will be considered to have cleared the safety zone if it:

- Is visually observed to have left the safety zone, or
- Has not been seen within the zone for 15 min in the case of pinnipeds and harbor porpoise, or
- Has not been seen within the zone for 30 min in the case of other cetaceans.

5.1.4. Shut-down Procedure

As noted previously, a shut-down occurs when all air gun activity is suspended. The operating air gun (s) and/or pinger will be shut down completely if a marine mammal approaches the applicable injury safety zone. The shutdown procedure will be accomplished within several seconds (of a "one shot" period) of the determination that a marine mammal is either in or about to enter the safety zone.

Air gun activity will not resume until the marine mammal has cleared the safety radius. Following a shut-down, air gun activity will not resume until the marine mammal has cleared the safety zone. The animal will be considered to have cleared the safety zone if it:

- Is visually observed to have left the safety zone;
- Has not been seen within the zone for 15 min in the case of pinnipeds or harbor porpoise;
- Has not been seen within the zone for 30 min in the case of other cetaceans.

5.1.5. Ramp-up Procedure

A "ramp up" procedure gradually increases air gun volume at a specified rate. Ramp up is used at the start of air gun operations, including a power down, shut down, and after any period greater than 10 minutes in duration without air gun operations. NMFS normally requires that the rate of ramp up be no more than 6 dB per 5 minute period. Ramp up will begin with the smallest gun in the array that is being used for all air gun array configurations. During the ramp up, the safety zone for the full air gun array will be maintained.

If the complete safety radius has not been visible for at least 30 minutes prior to the start of operations, ramp up will not commence unless the mitigation gun has been operating during the interruption of seismic survey operations. This means that it will not be permissible to ramp up the 24-gun source from a complete shut-down in thick fog or at other times when the outer part of the safety zone is not visible. Ramp up of the air guns will not be initiated if a marine mammal is sighted within or near the applicable safety radii at any time.

5.1.6. Speed or Course Alteration

If a marine mammal is detected outside the safety radius and, based on its position and the relative motion, is likely to enter the safety radius, the vessel's speed and/or direct course may, when practical and safe, be changed that also minimizes the effect on the seismic survey. This can be used in coordination

with a power down procedure. The marine mammal activities and movements relative to the seismic and support vessels will be closely monitored to ensure that the marine mammal does not approach within the injury safety radius. If the mammal appears likely to enter the safety radius, further mitigative actions will be taken, i.e., either further course alterations, power down, or shut down of the air gun(s).

5.1.7. Susitna Delta Exclusion Zone

Apache must not operate air guns within 10 miles (16 km) of the mean higher high water (MHHW) of the Susitna Delta (Beluga River to the Little Susitna River) between mid-April and mid-October.

5.2. Subsistence Mitigation Measures

Apache met with the Cook Inlet Marine Mammal Council (CIMMC) to describe the Project activities and discuss subsistence concerns on March 29, 2011. The meeting provided information on the time, location, and features of the proposed 3D program, opportunities for involvement by local people, potential impacts to marine mammals, and mitigation measures to avoid impacts.

In addition, Apache met with the Tyonek Native Corporation on November 9, 2010 and the Salamatof Native Corporation on November 22, 2010. No concerns were raised regarding potential conflict with subsistence harvest.

Since the issuance of the April 2012 IHA, Apache has maintained regular and consistent communication with federally recognized Alaska Natives. The Alaska Natives, Native Corporations, and ANOs that Apache has communicated with include: the Native Village of Tyonek; Tyonek Native Corporation; Ninilchik Native Association; Ninilchik Traditional Council; Salamatof Native Association; Knikatnu; Knik Native Council; Alexander Creek; Cook Inlet Region, Inc.; the Native Village of Eklutna; Kenaitze Indian Tribe; and Seldovia Native Assocaition. Apache has shared information gathered during the seismic survey conducted under the April 2012 IHA, and plans on hosting an information exchange with Alaska Native Villages, Native Corporations, and other Non-Governmental Organizations in the spring of 2013 where data from the past year's monitoring operations would be presented.

The features of seismic survey should prevent any adverse effects on the availability of marine mammals for subsistence.

- In-water seismic activities will follow required mitigation procedures to minimize changes to the behavior of marine mammals and, therefore, opportunities for harvest by Alaska Native communities.
- Representatives of regional subsistence organizations may provide staff support to help record marine mammal observations, in addition to the marine mammal observers, during the monitoring program. This information will be included in annual reports.
- The size of the affected area, use of required mitigation measures, and input from the CIMMC should result in the seismic survey having no effect on the availability of marine mammals for subsistence uses.

Chapter 6 Monitoring and Reporting Requirements

6.1. Visual Monitoring

6.1.1. Visual Boat-Based Monitoring

Three vessels will employ PSOs to identify marine mammals during all daytime hours of air gun operations: the two source vessels (*M/V Peregrine Falcon* and *M/V Arctic Wolf*) and one support vessel (*M/V Dreamcatcher*). Two PSOs will be on the source vessels and two PSOs on the support vessel in order to better observe the safety, power down, and shut down areas. When marine mammals are about to enter or are sighted within designated safety zones, air gun or pinger operations will be powered down (when applicable) or shut down immediately. The vessel-based observers will watch for marine mammals at the seismic operation during all periods of source effort and for a minimum of 30 minutes prior to the planned start of air gun or pinger operations after an extended shut down (i.e., more than 10 minutes). Apache personnel will also watch for marine mammals (insofar as practical) and alert the observers in the event of a sighting. Apache personnel will be responsible for the implementation of mitigation measures only when a PSO is not on duty (e.g., nighttime operations).

Seismic operations will not be initiated or continue when adequate observation of the designated safety zone is not possible due to environmental conditions such as high sea state, fog, ice and low light. Termination of seismic operations will be at the discretion of the lead PSO based on continual observation of environmental conditions and communication with other PSOs.

With NMFS consultation, PSOs will be hired by Apache. Apache will provide the curriculum vitae and references for all PSOs. PSOs will follow a schedule so observers will monitor marine mammals near the seismic vessel during all ongoing operations and air-gun ramp ups. PSOs will normally be on duty in shifts no longer than 4 hours with 2 hour minimum breaks to avoid observation fatigue. The vessel crew will also be instructed to assist in detecting marine mammals and implementing mitigation requirements (if practical). Before the start of the seismic survey the crew will be given additional instruction on how to do so.

The source and support vessels are suitable platforms for marine mammal observations. When stationed on the flying bridge, the observer will have an unobstructed view around the entire vessel. If surveying from the bridge, the observer's eye level will be about 6 m (20 ft) above sea level. During operations, the PSO(s) will scan the area around the vessel systematically with reticle binoculars (e.g., 7 × 50 or equivalent) and with the naked eye. Laser range finders (Leica LRF 1200 laser rangefinder or equivalent) will be available to assist with distance estimation. They are useful in training observers to estimate distances visually, but are generally not useful in measuring distances to animals directly.

All observations mitigation measures will be recorded in a standardized format. Data will be entered into a custom database using a notebook computer. The accuracy of the data entry will be verified by computerized validity data checks as the data are entered and by subsequent manual checking of the database. These procedures will allow initial summaries of data to be prepared during and shortly after the field program, and will facilitate transfer of the data to statistical, graphical, or other programs for further processing and archiving.

Results from the vessel-based visual observations will provide:

- The basis for real-time mitigation (air gun shut down, power down, and ramp up).
- Data on the occurrence, distribution, and activities of marine mammals in the area where the seismic study is conducted.
- Information to compare the distance and distribution of marine mammals relative to the source vessel at times with and without seismic activity.
- Data on the behavior and movement patterns of marine mammals seen at times with and without seismic activity.

6.1.2. Visual Shore-Based Monitoring

In addition to the vessel-based PSOs, Apache proposes to utilize a shore-based station when possible. The shore-based station will follow all safety procedures, including bear safety. The shore-based location will need to have sufficient height to observe marine mammals; the PSO would be outfitted on scaffolding with big-eye binoculars. The PSO would scan the area prior to, during, and after the air gun operations. The PSO would be in contact with the other PSOs on the vessels, as well as the source vessel operator via radio to be able to communicate the sighting of a marine mammal approaching or sighted within the project area.

6.1.3. Aerial-Based Monitoring

When practicable, Apache proposes to utilize the crew helicopter or fixed-wing aircraft to conduct aerial surveys in order to identify locations of congregations of beluga whales. The aircraft should be used every day, but must be used when operating near a river mouth. In addition, between May 1 and December 15, safety and weather permitting, daily aerial surveys must be conducted when there are any seismic-related activities (including, but not limited to, node laying/retrieval or air gun operations) occurring north of a line from Tyonek across to Moose Pont, Cook Inlet. The purposes of these surveys is to mitigate impacts and reduce incidental take by identifying the presence of Cook Inlet belugas near the Susitna Delta and alert the vessels accordingly of necessary actions to avoid or minimize potential disturbance, to monitor the effects of the seismic program on Cook Inlet belugas and their primary feeding and reproduction areas, and to ensure that any displacement from the Susitna Delta region is temporary and would not be likely to cause harm to whales by reducing their ability to feed. The types of helicopters currently planned to be used by Apache include a Bell 407, Bell UH1B, and ASB3. The fixed-wing aircraft would be a twin-engine Islander, or similar aircraft. Aerial surveys will fly at an altitude of 305 m (1,000 ft) when practical and weather conditions permit. In the event of a marine mammal sighting, aircraft will attempt to maintain a radial distance of 457 m (1,500 ft) from the marine mammal(s). Aircraft will avoid approaching marine mammals from head-on, flying over or passing the shadow of the aircraft over the marine mammals. Using these operational requirements, sound levels underwater are not expected to reach NMFS harassment thresholds (Richardson et al. 1995; Blackwell et al. 2002).

Results from the aerial and shore-based observations will provide:

- The basis for real-time mitigation (air gun power down, shut down, and ramp up).
- Data on the occurrence, distribution, and activities of marine mammals in the area where the seismic study is conducted.

- Information to compare the distance and distribution of marine mammals relative to the source vessel at times with and without seismic activity.
- Data on the behavior and movement patterns of marine mammals seen at times with and without seismic activity. When practicable, Apache proposes to utilize the crew helicopter to conduct aerial surveys of areas near river mouths prior to the commencement of operations. In addition, between May 1 and December 15, weather permitting, aerial surveys must be when there are any seismic-related activities (including but not limited to node laying/retrieval or airgun operations) occurring north of a line from Tyonek across to Moose Point, Cook Inlet. These surveys will assist in the identification of congregations of beluga whales and patterns of movement and habitat use at times with and without seismic survey activity.

6.2. Acoustic Monitoring

In order to further enhance detection of cetaceans, Apache proposes to utilize passive acoustic monitoring (PAM). The actual PAM system has not yet been identified, but Apache anticipates utilizing similar real-time systems as used in the 2D test program in March, 2011 in Cook Inlet.

6.2.1. Fixed PAM Stations

During the March 2011 2D test, Apache planned to deploy two JASCO Advanced Multichannel Acoustic Recorders (AMAR) systems in surface buoys on anchored moorings. The AMARs send real-time acoustic data via digital UHF radio-broadcast systems to the PAM operators aboard the *M/V Dreamcatcher*. However, it was determined that the buoys were not able to deployed when ice was present. Therefore, deploying the buoy to be moored on the *M/V Dreamcatcher* with a PAM operator on board was successful in obtaining real-time acoustic data.

If there is no ice present, the real-time system will be deployed to be monitored by the PAM operator on the *Dreamcatcher* far enough away from the source vessels to allow for detection of marine mammals, but close enough so that the PSOs can observe the distance in between the source vessels and the *Dreamcatcher*. The PAM operators will use specialized real-time detection software and audio playback to detect marine mammal sounds. If the PAM operators detect marine mammals, Apache will initiate a temporary shut-down of air gun systems to avoid takes. Restarting of the air gun systems would occur as defined in Section 5.

Proposed Locations

Based on results of the test program, these buoys are not deployable when there is ice present. However, the buoys were operational when anchored on the crew boat (*M/V Dreamcatcher*) and signals of beluga whales were detectable up to 8 km. Therefore, if ice conditions allow, the PAM systems will be located inside the exclusion zone boundary in both the up-inlet and down-inlet directions. The boundaries are predicted to occur at between 4400 m and 5700 m from the sources, depending on air gun array configuration. Detection ranges for beluga whales are nominally a maximum of 2 km for whistles and 500 m for clicks, although much greater ranges for whistle detections have been achieved with AMARs (>8 km in the Cook Inlet in the spring test program). We propose to locate the PAM moorings in the middle of the inlet at 1 km inside the exclusion zone boundaries both east and west of the survey sites. This

approach will be able to detect whistles from animals just entering the exclusion zone and well into the zone. It has the added benefit of providing coverage closer to the air gun sources to identify animals that may have eluded visual observers near the boundary. Prior to the start of the test program, Apache will work to identify the best location for the fixed PAMs to allow for monitoring of the safety zone.

If there is ice present, the PAM system will be deployed from the *M/V Dreamcatcher*.

Acoustic Systems and Frequencies

The proposed project would use JASCO's AMAR-G2 digital acoustic recording/streaming systems (Figure 18). The AMARs will be set to digitally sample at 100 kHz (depending on quality of radio link at the site) with 24-bit samples, in order to capture both whistles and clicks. These sample rates capture acoustic frequencies up to 16 and 32 kHz respectively. Killer whale calls occur primarily between 400 Hz and 15 kHz. Beluga whistles occur primarily between 3 kHz and 11 kHz. Clicks for both species occur primarily in the 10 kHz to 50 kHz band. Both sample rates will effectively capture the full range of call and whistle frequencies but the higher 64 kHz sample rate is required to capture the significant bandwidth of clicks. Calls and whistles are detectable to larger ranges so are the more important signal of interest here. However, only clicks may be present while the animals are feeding. Belugas may not vocalize when killer whales are present to avoid detection.



Figure 19: AMAR Recorders. In pressure case (top and right) and in deck box (left-bottom)

Radio Telemetry Acoustic Buoys

The AMAR deck box units (Figure 19, bottom left) with batteries will be mounted in surface-buoys that also support the radio telemetry systems. The buoys gave 12-ft masts on which the telemetry antennas are mounted. These buoys are highly visible so will reduce the risk of collision by support vessels working nearby.

The radio telemetry system provides high-bandwidth TCP-IP connectivity direct to the AMAR recorder from a base station located on nearby vessels. The AMAR has built in ability to stream data through the radio's TCP-IP channels. The buoy's radio system will be a 5 GHz 1000 mW 802.11b/g/N extended range outdoor TCP/IP link. The radio telemetry system includes LS5 transmitting radios (Figure 19, left) with whip-style antennas on the buoys. AirMax base stations (Figure 19, right) will be mounted on the work boats where the PAM operators will work. The LS5 radio is designed for multi-kilometer marine telemetry links. The present application will use shorter distances so very good performance is expected even in poor weather conditions.

Over-the-side (OTS) Hydrophone

Two AMAR buoys were deployed in May 2012 for the Area 1 operations, but were overturned by high tidal currents and have yet to be operational. Instead, APACHE has deployed and OTS hydrophone from the M/V Dreamcatcher during nighttime operations. This system will continue to be used until a better moored system is developed.



Figure 20: Radio system base station (built into antenna at left) and buoy radio transmitter at right. A co-linear array whip antenna will be mounted on a standard seismic streamer tail-buoy and connected to the transmitter which will be housed in a small pressure case at the buoy.

Real-Time Data Display and Logging

Acoustic data received at the buoys will be streamed back to the work boats over the radio links. These data will be directly displayed in a scrolling spectrogram format and audio played out to a speaker and headphone system using JASCO's standard SpectroPlotter software (Figure 21). The software also logs data to acoustic files in PCM WAV format. Apache will log all recorded data for possible post-processing (not included in this application).

SpectroPlotter will run on ruggedized field laptop computers connected directly to the radio-link system. The PAM operators will utilize the displays to assist in detections of beluga and killer whale sounds.

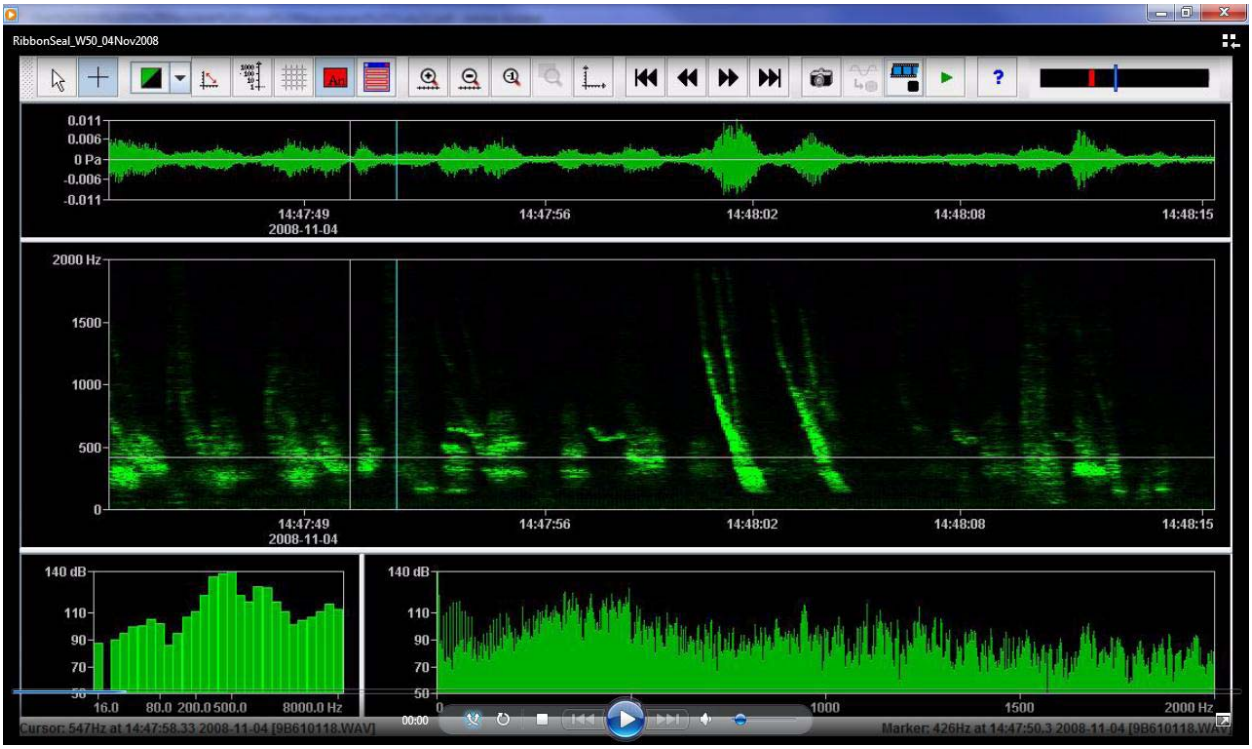

Figure 21: SpectroPlotter display window. Spectrogram scrolls as sound is received and played back through audio system. This software also logs data to files for possible post-processing.

Data Analysis

Only real-time analysis is proposed but all data will be recorded for possible post-processing. The real-time analysis will consist of:

a. Audio playback of real-time acoustic data on the work boats.

b. Real-time display of spectrogram and current sound levels.

c. PAM operator to log anthropogenic (man-made) noise events other than seismic survey sounds.

d. PAM operator to log start and stop times for air gun activity (only start and stop times for shot sequences).

e. PAM operator to log all marine mammal sound detections. All detections occurring during seismic shooting will be red-flagged and immediate notifications sent to the survey operators to initiate shut-downs.

f. Logging acoustic data to files containing 30 minutes of data.

Limitations

Acoustic monitoring for detecting marine mammals has limitations. First, it requires that the animals produce sounds, and second it requires those sounds to be of sufficient amplitude to be detected at the

monitoring location. Sounds produced by marine mammals will decrease in amplitude with distance from the animal. Detection of sounds at the monitoring stations requires that the received levels of the biological sounds exceed background noise and other measurement noise. Background noise originates from waves, rain and from other vessels operating in the inlet. Measurement noise will include water flow noise at the hydrophone and low level electronic noise. Flow noise could be significant for this study due to high tidal currents in Cook Inlet. Flow noise is a significant issue for masking low frequency sounds from mysticetes. It will be less of a problem for detecting beluga and killer whale calls that occur at higher frequencies (most above 1 kHz). Seismic survey activity will be limited to times close to tide changes, when current velocity is low. However, even during times of reduced current velocity the flow noise likely will be the dominant measurement noise source. Apache estimates that the maximum detection range for belugas and killer whales will be 2-3 km for this seismic survey.

6.3. Reporting

A report will be submitted to NMFS within 90 days after the end of the project. The report will describe the operations that were conducted and the marine mammals that were observed. The report will be submitted to NMFS, providing full documentation of methods, results, and interpretation pertaining to all monitoring. The 90-day report will summarize the dates and locations of seismic operations, and all marine mammal sightings (dates, times, locations, activities, associated seismic survey activities, marine mammal behavior and any observed behavioral changes).

Chapter 7 List of Preparers and Agencies Consulted

Agencies Consulted

No other persons or agencies were consulted in preparation of this EA.

Prepared By

Sheyna Wisdom
Operations Manager
Fairweather Science
9525 King Street
Anchorage, Alaska

and

Brian D. Hopper
Natural Resource Specialist
Permits and Conservation Division
Office of Protected Resources, NOAA/National Marine Fisheries Service

Chapter 8 Literature Cited

Aerts, L.A.M., and W.J. Richardson (editors). 2008. Monitoring of industrial sounds, seals, and bowhead whales near BP's Northstar Oil Development, Alaskan Beaufort Sea, 2007: Annual Summary Report. LGL Rep. 1005b. Rep. from LGL Alaska Res. Assoc. Inc. (Anchorage, AK), Greenridge Sciences Inc. (Santa Barbara, CA), and Applied Sociocultural Research (Anchorage, AK) for BP Exploration (Alaska) Inc., Anchorage AK.

Agler, B. A., S. J. Kendall, P. E. Seiser, and D. B. Irons. 1995. Monitoring seabird populations in areas of oil and gas development on the Alaskan Continental Shelf: Estimates of marine bird and sea otter abundance in Lower Cook Inlet, Alaska during summer 1993 and winter 1994. Final report. OCS Study MMS 94-0063. U. S. Fish and Wildlife Service, Anchorage AK. 124 pp.

Alaska Department of Commerce, Community, and Economic Development (ADCCE). 2010. Kenai Peninsula Borough, Alaska Community Database Community Information Summary. http://www.dced.state.ak.us/dca/commdb/CIS.cfm Accessed August 25, 2011.

Alaska Department of Fish and Game (ADF&F). 2011a. Commercial Fisheries. Information by Area. Upper Cook Inlet Management Area. http://www.adfg.alaska.gov/index.cfm?adfg=commercialbyareauci.main . Accessed August 24, 2011.

Alaska Department of Fish and Game (ADF&F). 2011b. Commercial Fisheries. Information by Area. Lower Cook Inlet Management Area, http://www.adfg.alaska.gov/index.cfm?adfg=commercialbyarealci.main. Accessed August 24, 2011.

Alaska Department of Natural Resources (ADNR). 1999. Cook Inlet Areawide 1999 Oil and Gas Lease Sale. Final Finding of the Director. Alaska Department of Natural Resources/Division of Oil and Gas.

ADNR. 2009. Cook Inlet Areawide Oil and Gas Lease Sale Final Finding of the Director January 20, 2009. Division of Oil and Gas. Anchorage,AK.

Allen, B.M. and R.P. Angliss. 2010. Alaska Marine Mammal Stock Assessments, 2009. U.S. Department of commerce, NOAA Technical Memoradum. NMFS-AFSC-206, 287 p.

Angliss, R.P. and R.B. Outlaw. 2005. Alaska Marine Mammal Stock Assessments, 2004. U.S. Department of Commerce, NOAA Technical Memorandum. NMFS-AFSC-161, 250 p.

Angliss, R.P., and R.B. Outlaw. 2008. Alaska Marine Mammal Stock Assessments, 2007. U.S. Department of Commerce, NOAA Technical Memorandum. NMFS-AFSC-180, 252 p.

Au, W.W.L. 1993. The Sonar of Dolphins. Springer-Verlag, New York, New York. 277 pp.

Au, W.W.L. and Hastings M.C. 2008. Principles of Marine Bioacoustics. New York (NY): Springer Science+Business Media LLC.

Au, W.W.L. and P.W.B. Moore. 1988. Detection of complex echoes in noise by an echolocating dolphin. Journal of the Acoustical Society of America 83:662-668.

Au, W.W.L. and P.W.B. Moore. 1990. Critical ration and critical bandwidth for the Atlantic bottlenose dolpnin. Journal of the Acoustical Society of America 88:1635-1638.

Au, W.W.L., R.W. Floyd, R.H. Penner, and A.E. Murchison. 1974. Measurement of echolocation signals of the Atlantic bottlenose dolphin, Tursiops truncatus Montagu, in open waters. Journal of the Acoustical Society of America 56:1280-1290.

Au, W.W.L., D.A. Carder, R.H. Penner, and B.L. Scronce. 1985. Demonstration of adaptation in beluga whale echolocation signals. Journal of the Acoustical Society of America 77:726-730.

Auld, A.H., and J.H. Schubel. 1978. Effects of suspended sediments on fish eggs and larvae: a laboratory assessment. Estuar. Coast. Mar. Sci. 6: 153-164.

Avery, M.L., P.F. Springer and N.S. Dailey. 1980. Avian Mortality at Man-Made Structures: An Annotated Bibliography (Revised). FWS/OBS-80/54. Washington, DC: USDOI, FWS, Office of Biological Services, National Power Plant Team, 152 pp.

Awbrey, F.T., J.A. Thomas, and R.A. Kasetelein. 1988. Low frequency underwater hearing sensitivity in belugas, *Delphinapterus leucas*. Journal of the Acoustical Society of America 84:2273-2275.

Bain, D.E., and R. Williams. 2006. Long-range effects of airgun noise on marine mammals: Response as a function of received sound level and distance. SC/58/E35. 6 pp.

Bain, D.E., and M.E. Dahlheim. 1994. Effects of masking noise on detection thresholds for killer whales. In: Marine mammals and the Exxon Valdez. Editor T.R. Loughlin. Academic Press, San Diego. Pp. 243-256.

Bain, D.E., B. Kriete, and M.E. Dahlheim. 1993. Hearing abilities of killer whales (*Orcinus orca*). Journal of the Acoustical Society of America 94:1829.

Balcomb, K.C., III, and D.E. Claridge. 2001. A mass stranding of cetaceans caused by naval sonar in the Bahamas. Bahamas Journal of Science 8(2):2-12.

Blackwell, S.B., and C.R. Greene, Jr. 2006. Sounds from an oil production island in the Beaufort Sea in summer: characteristics and contribution of vessels. Journal of the Acoustical Society of America 119(1):182–196.

Blackwell, S.B. and C.R. Greene Jr. 2002. Acoustic measurements in Cook Inlet, Alaska during August 2001. Greeneridge Report 271-2. Report from Greeneridge Sciences, Inc., Santa Barbara for National Marine Fisheries Service, Anchorage, Alaska. 43 p.

Blackwell, S.B., J.W. Lawson and M.T. Williams. 2004. Tolerance by ringed seals (*Phoca hispida*) to impact pipe-driving and construction sounds at an oil production island. Journal of the Acoustical Society of America, 115(5):2346-2357.

Blackwell, S.B., C.R. Greene, T.L. McDonald, C.S. Nations, R.G. Norman and A. Thode. 2009a. Beaufort Sea bowhead whale migration route study. Chapter 8 In: D.S. Ireland, D.W. Funk, R. Rodrigues and W.R. Koski (*eds.*). 2009. Joint Monitoring Program in the Chukchi and Beaufort seas, open water seasons, 2006-2007. LGL Alaska Rep. P971-2. Rep. from LGL Alaska Res. Assoc. Inc. (Anchorage, AK) et al. for Shell Offshore Inc. (Anchorage, AK) et al. 485 p. plus appendices.

Blackwell, S.B., C.S. Nations, T.L. McDonald, A.M. Thode, K.H. Kim, C.R. Greene and M.A. Macrander. 2009b. Effects of seismic exploration activities on the calling behavior of bowhead whales in the Alaskan Beaufort Sea. p. 35 In: Abstr. 18th Bienn. Conf. Biol. Mar. Mamm., Québec, Canada, 12-16 Oct. 2009. 306 p.

Blaxter, J.H.S., J.A.B. Gray, and E.J. Denton. 1981. Sound and startle response in herring shoals. Journal of the Marine Biological Association of the United Kingdom 61:851-870.

Bowles, A.E., M. Smultea, B. Würsig, D.P. DeMaster, and D. Palka. 1994. Relative abundance and behavior of marine mammals exposed to transmissions from the Heard Island Feasibility Test. Journal of the Acoustical Society of America 96:2569-2484.

Boyd, K.A., and J.T. Shively. 1999. Cook Inlet Areawide 1999 Oil and Gas Lease Sale: Final Finding of the Director, January 20, 1999. Alaska Department of Natural Resources, Division of Oil and Gas.

Brown, W. 1993. Avian Collisions with Utility Structures, Biological Perspectives. In: EPRI, Proceedings: Avian Interactions with Utility Structures, International Workshop, pp. 12-13.

Brueggeman, J.J., M. Smultea, K. Lomac-MacNair, D.J. Blatchford, and R. Dimmick. 2007a. 2007 fall marine mammal monitoring program for the Union Oil Company of California Granite Point seismic operations in Cook Inlet Alaska: 90-day report. Canyon Creek Consulting. Prepared for Union Oil Company of California. 34 pp.

Brueggeman, J.J., M. Smultea, H. Goldstein, S. McFarland, and D.J. Blatchford. 2007b. 2007 spring marine mammal monitoring program for the ConocoPhillips Beluga River seismic operations in Cook Inlet Alaska: 90-day report. Canyon Creek Consulting. Prepared for ConocoPhillips Alaska, Inc. 38 pp.

Brueggeman, J.J., M. Smultea, K. Lomac-MacNair, and D.J. Blatchford. 2008. 2007 fall marine mammal monitoring program for the Marathon Oil Company North Ninilchik seismic operations in Cook Inlet Alaska: 90-day Report. Prepared for Marathon Oil Company. 18 pp.

Bureau of Ocean Energy Management (BOEM). 1996. Cook Inlet Planning Area Oil and Gas Lease Sale 149. Final Environmental Imapct Statement. U.S. Department of the Interior, Alaska OCS Region.

Burger, A.E., and D.M. Fry. 1993. Effects of oil pollution on seabirds in the northeast Pacific. In: The status, ecology, and conservation of marine birds of the north Pacific. Editors K. Vermeer, K.T. Briggs, K.H. Morgan, and D. Siegel-Causey. Canadian Wildlife Service Special Publication, Ottawa. Pp. 254-263.

Burns, J.J., J.J Montague and C.J. Cowles (*eds.*). 1993. The Bowhead Whale. Society for Marine Mammalogy, Special Publication No. 2. 787 pp.

BOEM. 2003. Cook Inlet Planning Area Oil and Gas Lease Sales 191 and 199. Final Environmental Impact Statement. Executive Summary and Sections I through IV. Alaska OCS Region.

Cairns, J. and A. Scheier. 1968. A comparison of the toxicity of some common industrial waste components tested individually and combined. Progr. Fish. Cult. 30(1):3-8.

Calkins, D.G. 1989. Status of beluga whales in Cook Inlet. In: Jarvela LE, Thorsteinson LK (eds) Gulf of Alaska, Cook Inlet, and North Aleutian Basin information update meeting. Anchorage, Alaska, Feb. 7–8, 1989, USDOC, NOAA, OCSEAP, Anchorage, Alaska, p 109–112.

Carlson, T.J. 1994. Use of Sound for Fish Protection at Power Production Facilities: A Historical Perspective of the State of the Art. Phase I Final Report: Evaluation of the Use of Sound to Modify the Behavior of Fish. Report No. DOE/BP-62611-4. Prepared for Waterfront Department of Energy; Bonneville Power Administration; Environment, Fish, and Wildlife. November.

Chapman, C.J. and A.D. Hawkins. 1969. The importance of sound in fish behaviour in relation to capture by trawls. FAO Fish. Rep. 62:717-729.

Clark, C.W., and G.C. Gagnon. 2006. Considering the temporal and spatial scales of noise exposures from seismic surveys on baleen whales. International Whaling Commission Working Paper. SC/58/E9. 9 p.

Clark, C.W., W.T. Ellison, B.L. Southall, L. Hatch, S.M. Van Parijs, A. Frankel and D. Ponirakis. 2009a. Acoustic masking in marine ecosystems: intuitions, analysis, and implication. Marine Ecology Progress Series 395:201-222.

Clark, C.W., W.T. Ellison, B.L. Southall, L. Hatch, S. Van Parijs, A. Frankel and D. Ponirakis. 2009b. Acoustic masking in marine ecosystems as a function of anthropogenic sound sources. Report to the International Whaling Commission. SC-61 E10. 19 pp.

Cook Inlet Vessel Traffic Study (CIVST). December 2006. Prepared by Cape International Inc., Juneau, Alaska, in association with Nuka Research & Planning Group, LLC, Seldovia, Alaska for Cook Inlet Regional Citizens Advisory Council.

Coombs, S. 1981. Interspecific differences in hearing capabilites for select teleost species. In: Hearing and sound communication in fishes. Editors W.N. Tavolga, A.N. Popper, and R.R. Fay. Springer-Verlag. New York.

Cox, T.M., T.J. Ragen, A.J. Read, E. Vos, R.W. Baird, K. Balcomb, J. Barlow, J. Caldwell, T. Cranford, L. Crum, A. D'Amico, G. D'Spain, A. Fernández, J. Finneran, R. Gentry, W. Gerth, F. Gulland, J. Hildebrand, D. Houserp, R. Hullar, P.D. Jepson, D. Ketten, C.D. Macleod, P. Miller, S. Moore, D.C. Mountain, D. Palka, P. Ponganis, S. Rommel, T. Rowles, B. Taylor, P. Tyack, D. Wartzok, R. Gisiner, J. Meads and L. Benner. 2006. Understanding the impacts of anthropogenic sound on beaked whales. Journal of Cetacean Research and Management 7(3):177-187.

Croll, D.A., C.W. Clark, J. Calambokidis, W.T. Ellison and B.R. Tershy. 2001. Effects of anthropogenic low-frequency noise on the foraging ecology of *Balaenoptera* whales. Animal Conservation. 4:13-27.

Crum, L.A., M.R. Bailey, J. Guan, P.R. Hilmo, S.G. Kargl and T.J. Matula. 2005. Monitoring bubble growth in supersaturated blood and tissue ex vivo and the relevance to marine mammal bioeffects. Acoustic Research Letters Online 6(3):214-220.

Dahlheim, M., A. York, R. Towell, J. Waite, and J. Breiwick. 2000. Harbor porpoise (*Phocoena phocoena*) abundance in Alaska: Bristol Bay to Southeast Alaska, 1991-1993. Marine Mammal Science 16:28-45.

Dahlheim, M.E. 1987. Bio-acoustics of the gray whale. Ph.D. thesis. Univeristy of British Columbia. Vancouver, B.C. 315 pp.

Day, R.H., J.R. Rose, A.K. Prichard, R.J. Blaha and B.A. Cooper. 2004. Environmental effects on the fall migration of eiders at Barrow, Alaska. Marine Ornithology 32:13-24.

Department of the Navy. 2001. Final Overseas Environmental Impact Statement and Environmental Impact Statement for Surveillance Towed Array Sensor System Low Frequency Active (SURTASS LFA) Sonar. January.

Dick, M.H., and W. Donaldson. 1978. Fishing vessel endangered by crested auklet landings. Condor 80:235-236.

Di Iorio, L., and C.W. Clark. 2009. Exposure to seismic survey alters blue whale acoustic communication. Biology Letters doi: 10.1098/rsbl.2009.0651.

Discovery of Sound in the Sea (DOSITS). 2011. Website maintained by the University of Rhode Island. Internet website: http://www.dosits.org/science/soundmeasurement/hearingmeasured. Website accessed May 9, 2011.

Dubrovskiy, N.A. 1990. On the two auditory systems in dolphins. In: Sensory abilities of cetaceans: laboratory and field evidence. Pp. 233-254. Editors J.A. Thomas and R.A. Kastelein. Plenum, New York.

Engas, A., S. Lokkeborg, A.V. Soldal, and E. Ona. 1993. Comparative trials for cod and haddock using commerical trawl and longline at two different stock levels. J. Northw. Atl. Fish. Sci. 19:83-90.

Engel, M.H., M.C.C. Marcondes, C.C.A. Martins, F.O. Luna, R.P. Lima and A. Campos. 2004. Are seismic surveys responsible for cetacean strandings? An unusual mortality of adult humpback whales in Abrolhos Bank, northeastern coast of Brazil. Paper SC/56/E28 presented to the IWC Scientific Committee, IWC Annu. Meet., 19-22 July, Sorrento, Italy.

Erbe, C. and A.R. King. 2009. Modeling cumulative sound exposure around marine seismic surveys. Journal of the Acoustical Society of America 125(4):2443-2451.

Evans, P.G.H., E.J. Lewis, and P. Fisher. 1993. A study of the possible effects of seismic testing upon cetaceans in the Irish Sea. Unpublished report for marathon Oil UK Ltd. Sea Watch Foundation, Oxford.

Fernández, A., M. Arbelo, R. Deaville, I.A.P. Patterson, P. Castro, J.R. Baker, E. Degollada, H.M. Ross, P. Herráez, A.M. Pocknell, E. Rodríguez, F.E. Howie, A. Espinosa, R.J. Reid, J.R. Jaber, V. Martin, A.A. Cunningham and P.D. Jepson. 2004. Pathology: whales, sonar and decompression sickness (reply). Nature 428(6984, 15 Apr.). doi: 10.1038/nature02528a.

Finneran, J. J., Schlundt, C. E., Carder, D. A., Clark, J. A., Young, J. A., Gaspin, J. B., and Ridgway, S. H. 2000. Auditory and behavioral responses of bottlenose dolphins (*Tursiops truncatus*) and a beluga whale (*Delphinapterus leucas*) to impulsive sounds resembling distant signatures of underwater explosions. Journal of the Acoustical Society of America 108:417 431.

Finneran, J.J., C.E. Schlundt, R. Dear, D.A. Carder, and S.H. Ridgway. 2002. Temporary shift in masked hearing thresholds (MTTS) in odontocetes after exposure to single underwater impulses from a seismic watergun. Journal of the Acoustical Society of America 111:2929-2940.

Finneran, J.J., D.A. Carder, and S.H. Ridgeway. 2002. Low frequency acoustic pressure, velocity, and intensity thresholds in a bottlenose dolphin (*Tursiops truncatus*) and white whale (*Delphinapterus leucas*). Journal of the Acoustical Society of America 111:447-456.

Finneran, J.J., R. Dear, D.A. Carder, and S.H. Ridgway. 2003. Auditory and behavioral responses of California sea lions (*Zalophus californianus*) to single underwater impulses from an arc-gap transducer. Journal of the Acoustical Society of America 114(3):1667-1677.

Finneran, J.J., D.A. Carder, C.E. Schlundt, and S.H. Ridgway. 2005. Temporary threshold shift (TTS) in bottlenose dolphins (*Tursiops truncatus*) exposed to mid-frequency tones. Journal of the Acoustical Society of America 118:2696-2705.

Foote, A.D., R.W. Osborne and A.R. Hoelzel. 2004. Whale-call response to masking boat noise. Nature 428:910.

Fox, A., and J. Madsen. 1997. Behavioural and distributional effects of hunting disturbance on waterbirds in Europe: implications of refuge design. Journal of Applied Ecology 34:1-13.

Funk, D.W., R.J. Rodrigues, and M.T. Williams (eds.). 2005. Baseline studies of beluga whale habitat use in Knik Arm, Upper Cook Inlet, Alaska, July 2004-July 2005. Report from LGL Alaska Research Associates, Inc., Anchorage, Alaska, in association with HDR Alaska, Inc., Anchorage, AK, for Knik Arm Bridge and Toll Authority, Anchorage, Alaska, Department of Transportation and Public Facilities, Anchorage, AK, and Federal Highway Administration, Juneau, Alaska. December 9. 232 p.

Gabriele, C.M. and B. Kipple. 2009. Measurements of near-surface, near-bow underwater sound from cruise ships. Abstracts of the 18th Biennial Conference on the Biology of Marine Mammals, Quebec, Oct 2009, p. 86.

Gales, R.S. 1982. Effects of noise of offshore oil and gas operations on marine mammals – an introductory assessment. NOSC TR 844, 2 vol. U.S. Naval Ocean Systems Center. San Diego, California. 300 p.

Gedamke, J., S. Frydman, and N. Gales. 2008. Risk of baleen whale hearing loss from seismic surveys: preliminary results from simulations accounting for uncertainty and individual variation. International Whaling Commission Working Paper SC/60/E9. 10pp.

Gentry, R. (*ed.*). 2002. Report of the workshop on acoustic resonance as a source of tissue trauma in cetaceans. 24-25 April, Natitional Marine Fisheries Service, Silver Spring, MD. 19 p. Available at http://www.nmfs.noaa.gov/pr/acoustics/reports.htm

Geraci, J.R. 1990. Physiological and toxic effects on cetaceans. In: Sea mammals and oil: confronting the risks. P. 167-192. Editors J.R. Geraci and D.J. St. Aubin. Academic Press, Inc. San Diego, California. 239 p.

Goetz, K.T., R.A. Montgomery, J.M. Ver Heof, R.C. Hobbs, and D.S. Johnson. 2012. Identifying essential summer habitat of the endangered beluga whale *Delphinapterus leucas* in Cook Inlet, Alaska. Endangered Species Research 16:135-147.

Gordon, J., D. Gillespie, J. Potter, A. Frantzis, M.P. Simmonds, R. Swift, and D. Thompson. 2004. A review of the effects of seismic survyes on marine mammals. Marine Technology Society Journal 37:16-34.

Greene, C.R., Jr., and S.E. Moore. 1995. Man made noise, Chapter 6, In: W.J. Richardson, C.R. Greene, Jr., C.I. Malme and D.H. Thomson (*eds.*). Marine Mammals and Noise. Academic Press, San Diego, CA.

Greene, C.R. Jr., N.S. Altman, and W.J. Richardson. 1999. Bowhead whale calls. In: W.J. Richardson (ed), Marine Mammal and Acoustical Monitoring of Western Geophysical's open water seismic program in the Alaskan Beaufort Sea. LGL rep TA2230-3 from LGL Ltd, King City, ON and Greeneridge Sciences Inc., Santa Barbara, CA. 390 p.

Hastings, M.C. and A.N. Popper. 2005. Effects of Sound on Fish. Subconsultants to Jones & Stokes under California Department of Transportation Contract No. 43A0139. August 23.

Harris CM. 1998. Handbook of Acoustical Measurements and Noise Control. Reprint of Third Edition. Woodbury (NY): Acoustical Society of America.

Harris, R.E., G.W. Miller, and W.J. Richardson. 2001. Seal responses to airgun sounds during summer seismic surveys in the Alaskan Beaufort Sea. Marine Mammal Science 17:795-812.

Hawkins, A.D. 1981. The hearing abilities of fish. In: Hearing and sound communication in fishes. Editors W.N. Tavolga, A.N. Popper, and R.R. Fay. Springer-Verlag. New York. Pp. 109-133.

Hawkins, A.D. 1993. Underwater sound and fish behavior. In: Behavior of teleost fishes. Editor T.J. Pitcher. Chapman and Hall. London. Pp. 129-169.

Hildebrand, J.A. 2005. Impacts of anthropogenic sound. Pp. 101-124, In: J.E. Reynolds, W.F. Perrin, R.R. Reeves, S. Montgomery and T. Ragen (*eds.*), Marine Mammal Research: Conservation Beyond Crisis. Johns Hopkins Univ. Press, Baltimore, MD. 223 p.

Hobbs, R.C., D. J. Rugh, and D. P. DeMaster. 2000. Abundance of belugas, *Delphinapterus leucas*, in Cook Inlet, Alaska, 1994-2000. Marine Fisheries Review 62:37-45.

Hobbs, R.C., K.L. Laidre, D.J. Vos, B.A. Mahoney, and M. Eagleton. 2005. Movements and area use of belugas, *Delphinapterus leucas,* in a subarctic estuary. Arctic 58(4):33 1-340.

Hobbs, R. C., K. E. W. Shelden, D. J. Rugh, and S. A. Norman. 2008. 2008 status review and extinction risk assessment of Cook Inlet belugas. AFSC Processed Report 2008-02, 116 p. Alaska Fisheries Science Center, NOAA, National Marine Fisheries Service. 7600 Sand Point Way NE, Seattle, WA 98115.

Hobbs, R.C., C.L. Sims, and K.E.W. Shelden. 2011. Estimated abundance of belugas in Cook Inlet, Alaska, from aeiral surveys conducted in June 2011. NMFS, NMML Unpublished Report. 7 p.

Holt, M.M., D.P. Noren, V. Veirs, C.K. Emmons and S. Veirs. 2009. Speaking up: Killer whales (*Orcinus orca*) increase their call amplitude in response to vessel noise. Journal of the Acoustical Society of America 125:27–32.

Huntington, H.P. 2000. Traditional knowledge of the ecology of belugas, *Delphinapterus leucas*, in Cook Inlet, Alaska. Marine Fisheries Review 62: 134- 140.

IAGC. 2004. Further analysis of 2002 Abrolhos Bank, Brazil humpback whale strandings coincident with seismic surveys. Internnational Association of Geophysical Contractors, Houston, TX. 12 p.

Ireland, D. S., D. W. Funk, T. M. Markowitz, and C. C. Kaplan. 2005. Beluga whale distribution and behavior in Eagle Bay and the Sixmile Area of Upper Cook Inlet, Alaska, in September and October 2005. Rep. from LGL Alaska Research Associates, Inc., Anchorage, Alaska, in association with HDR Alaska, Inc., Anchorage, Alaska, for the Knik Arm Bridge and Toll Authority, Anchorage, AK, Department of Transportation and Public Facilities, Anchorage, Alaska, and the Federal Highway Administration, Juneau, Alaska.

IWC. 2007. Report of the standing working group on environmental concerns. Annex K to Report of the Scientific Committee. Journal of Cetacean Research and Management 9(Suppl.):227-260.

Jacobs, S.R., and J.M. Terhune. 2002. The effectiveness of acoustic harassment devices in the Bay of Fundy, Canada: seal reactions and a noise exposure model. Aquatic Mammals 28: 147-158.

JASCO Research Limited. 2007. Underwater Sound Level Measurements of Airgun Sources from ConocoPhillips' 2007 Beluga 3D Seismic Shoot, Cook Inlet, Alaska. 72 hour Report. ConocoPhillips Alaska Inc. 8p.

Jehl, J.R., Jr. 1993. Observations on the fall migration of eared grebes, based on evidence from a mass drowning in Utah. Condor 95:470-473.

Jepson, P.D., M. Arbelo, R. Deaville, I.A.P. Patterson, P. Castro, J.R. Baker, E. Degollada, H.M. Ross, P. Herráez, A.M. Pocknell, F. Rodríguez, F.E. Howie, A. Espinosa, R.J. Reid, J.R. Jaber, V. Martin, A.A. Cunningham and A. Fernández. 2003. Gas-bubble lesions in stranded cetaceans. Nature 425(6958):575-576.

Johnson, C.S. 1991. Hearing thresholds for periodic 60 kHz tone pulses in the beluga whale. Journal of the Acoustical Society of America 89:2996-3001.

Kastak, D., B. Southall, B.L., R.D. Schusterman, and C.R. Kastak. 2005. Underwater temporary threshold shifts in pinnipeds: effects of noise level and duration. Journal of the Acoustical Society of America 118: 3154-3163.

Kastak, D., R.J. Schusterman, B.L. Southall, and C.J. Reichmuth. 1999. Underwater temporary threshold shift induced by octave-band noise in three species of pinniped. Journal of the Acoustical Society of America 106:1142-1148.

Kastak, D. and R.J. Schusterman. 1995. Aerial and underwater hearing thresholds for 100 Hz pure tones in two pinniped species. In: R.A. Kastelein, J.A. Thomas, and P.E. Nachtigall (eds), Sensory systems of aquatic mammals. De Spil Publisihsing, Woerden, Netherlands

Kastelein, R.A., P. Bunskoek, M. Hagedoorn, W.L. Au, and D. Haan. 2002. Audiogram of a harbor porpoise (*Phocoena phocoena*) measured with narrow-band frequency-modulated signals. Journal of the Acoustical Society of America 112:334-344.

Kastelein, R.A., R. van Schie, W. Verboom, and D. Haan. 2005. Underwater hearing sensitivity of a male and a female Steller sea lion (*Eumetopias jubatus).* Journal of the Acoustical Society of America 118:1820-1829.

Kenai Peninsula Borough (KPB). 2004. Alaska Economic Trend, The Kenai Peninsula. November 2004, Volume 24, Number 11. Prepared by Alaska Department of Labor and Workforce Development.

Ketten, D.R. 1994. Functional analysis of whale ears: adaptations for underwater hearing. IEEE Proc. Underwater Acoustics 1:264-270.

Ketten, D. 1998. Marine mammal auditory systems: a summary of audiometric and anatomical data and its implications for underwater acoustic impacts. NOAA-TM-NMFS-SWFSC-256. 74p.

Kryter, K.D. 1985. The effects of noise on man. 2nd ed. Academic Press, Orlando, FL. 688pp.

Kryter, K.D. 1994. The handbook of hearing and the effects of noise. Academic Press, Orlando, FL. 673pp.

Laidre, K.L., Shelden, K.E.W., Rugh, D.J., and Mahoney, B.A. 2000. Beluga, *Delphinapterus leucas*, distribution and survey effort in the Gulf of Alaska. Marine Fisheries Review 62:27-36.

Larned, W. W. 2006. Winter distribution and abundance of Steller's eiders (*Polysticta stelleri*) in Cook Inlet, Alaska, 2004-2005. U.S. Fish and Wildlife Service, Waterfowl Management Branch, Anchorage, Alaska. OCS Study, MMS 2006-066. 37 pp.

Lesage, V. 1993. Effect of boat traffic and a ferry on the behavior and social vocalization of St. Lawrence beluga whales. M. Sc. Thesis. University of Laval. St. Foy, QC. 129 pp.

Lesage, V., C. Barrette, M.C.S. Kingsley, and B. Sjare. 1999. The effect of vessel noise on the vocal behavior of belugas in the St. Lawrence River estuary, Canada. Mar. Mamm. Sci. 15(1):65-84.LGL. 2006. Review of Literature on Fish Species and Beluga Whales in Cook Inlet, Alaska. Final Report by LGL Alaska Research Associates, Inc. for DRven Corporation. Anchorage, Alaska. 49 pp.

Lucke, K., U. Siebert, P.A. Lepper, and M.-A. Blanchet. 2009. Temporary shift in masked hearing thresholds in a harbor porpoise (*Phocoena phocoena*) after exposure to seismic airgun stimuli. Journal of the Acoustical Society of America 125(6):4060-4070.

Madsen, J. 1985. Impact of disturbance on field utilization of pink-footed geese in west Jutland, Denmark. Biological Conservation 33:53-63.

Madsen, P.T., and B. Møhl. 2000. Sperm whales do not react to sounds from detonators. Journal of the Acousical Society of America 107:668-671.

Madsen, P.T., B. Møhl, B.K. Nielsen and M. Wahlberg. 2002. Male sperm whale behavior during exposures to distant seismic survey pulses. Aquatic Mammals 28(3):231-240.

Malakoff, D. 2002. Suit ties whale deaths to research cruise. Science 298(5594):722-723.

Malme, C.I., B. Würsig, J.E. Bird and P. Tyack. 1986. Behavioral responses of gray whales to industrial noise: feeding observations and predictive modeling. BBN Report No. 6265. OCS Study MMS 88-0048. Outer Continental Shelf Environmental Assessment Progress, Final Report. Princ. Invest., NOAA, Anchorage 56(1988): 393-600. NTIS PB88-249008.

Markowitz, T.M., T.L McGuire, and D.M. Savarese. 2007. Monitoring beluga whale (*Delphinapterus leucas*) distribution and movements in Turnagain Arm along the Seward Highway. LGL Research Associates, Inc. Final Report from LGL Alaska Research Associates, Inc. Prepared for HDR, Inc. on behalf of the Alaska Department of Transportation and Public Facilities.

McDonald, M.A., J.A. Hildebrand, and S.C. Webb. 1995. Blue and fin whales observed on a seafloor array in the Northeast Pacific. Journal of the Acoustical Society of Amera 98:712-721.

McPhail, J.D., and C. C. Lindsey. 1970. Freshwater fishes of northwestern Canada and Alaska. Bulletin of the Fisheries Research Board of Canada 173:381.

Miller, G.W., V.D. Moulton, R.A. Davis, M. Holst, P. Millman, A. MacGillivray, and D. Hannay. 2005. Monitoring seismic effects on marine mammals – southeastern Beaufort Sea, 2001-2002. In: S.L. Armsworthy, P.J. Crandfor, and K. Lee (eds), Offshore oil and gas environmental effects monitoring: approaches and technologies. Battelle Press, Columbus, OH.

Mitson, R.B., and H.P. Knudsen. 2003. Causes and effects of underwater noise on fish abundance estimation. Aquatic Living Resources 16:255-263.

MMS (Mineral Management Service). 2006. Biological evaluation of Steller's eider (Polysticta stelleri), spectacled eider (Somateria fisheri), and Kittlitz's murrelet (Brachyramphus brevirostris) for seismic surveys in the northeast Chukchi Sea and western Beaufort Sea Planning Areas. Available online at http://www.alaska.boemre.gov/ref/BioEvalations/final_be_birds.pdf.

Mooney, T.A., P.E. Nachtigall, M. Breese, S. Vlachos, and W.W.L. Au. 2009a. Predicting temporary threshold shifts in a bottlenose dolphin (*Tursiops truncatus*): the effects of noise level and duration. Journal of the Acoustical Society of America 125(3):1816-1826.

Mooney, T.A., P.E. Nachtigall, and S. Vlachos. 2009b. Sonar-induced temporary hearing loss in dolphins. Biology Letters 4(4):565-567.

Moore, P.W.B., R.W. Hall, W.A. Freidl, and P.E. Nachtigall. 1984. The critical interval in dolphin echolocation: what is it? Journal of the Acoustical Society of America 76:314-417.

Moore, S.E., and D.A. Pawloski. 1990. Investigations on the control of echolocation pulses in the dolphin (*Tursiops truncatus*). In: Sensory abilities of cetaceans. Editors J. Thomas and R. Kastelien. Plenum. New York. Pp. 305-316.

Moore, S.E., K.E.W. Shelden, L.L. Litzky, B.A. Mahoney, and D.J. Rugh. 2000. Beluga, *Delphinapterus leucas*, habitat associations in Cook Inlet, Alaska. Marine Fisheries Review 62:60-80.

Moulton, M. M. 1997. Early Marine Residence, Growth, and Feeding by Juvenile Salmon in Northern Cook Inlet, Alaska. Alaska Fishery Research Bulletin 4:154-177.

Moulton, V.D. and J.W. Lawson. 2002. Seals, 2001, In . In: W.J. Richardson (ed), Marine Mammal and Acoustical Monitoring of Western Geophysical's open water seismic program in the Alaskan Beaufort Sea. LGL rep TA2230-3 from LGL Ltd, King City, ON and Greeneridge Sciences Inc., Santa Barbara, CA. 390 p.

Muench, R.D., H.O. Mofjeld and R.L. Charnell. 1978. Oceanographic Conditions in Lower Cook Inlet: Spring and Summer 1973. Journal of Geophysical Research 83(C10):5090-5098.

Mulherin, N.D., W.B. Tucker III, O.P. Smith and W.J. Lee. 2001. Marine Ice Atlas for Cook Inlet, Alaska. Prepared by the US Army Corps of Engineers, Engineer Research and Development Center, Cold Regions Research and Engineering Laboratory and sponsered by US Department of Commerce National Oceanic and Atmospheric Administration National Ocean Service Office of Response and Restoration. ERDC/CRREL TR-01-10.

Muslow, J. and C. Reichmuth. 2010. Psychophysical and electrophysiological aerial audiograms of a Steller sea lion (*Eumetopias jubatus*). Journal of the Acoustical Society of America 127:2692-2701.

Nachtigall, P.E., A.Y. Supin, J. Pawloski, and W.W.L. Au. 2004. Temporary threshold shifts after noise exposure in the bottlenose dolphin (*Tursiops truncatus*) measured using evoked auditory potentials. Marine Mammal Science 20(4):673-687.

Nakken, O. 1992. Scientific basis for management of fish resources with regard to seismic exploration. Proceedings of Petropiscis II, Bergen, Norway.

National Marine Fisheries Service (NMFS). 2000. Small takes of marine mammals incidental to specified activities; marine seismic-reflection data collection in southern California. Federal Registry 65(20):16374-16379.

NMFS. 2003. Subsistence Harvest Management of Cook Inlet Beluga Whales Final Environmental Impact Statement. July.

NMFS 2007. Environmental Assessment on the Issuance of Incidental Harassment Authorization to ConocoPhilips Alaska, Inc. and Union Oil Company of California to Take Marine Mammals by Harassment Incidental to Conducting Seismic Operations in Northwestern Cook Inlet, Alaska.

NMFS. 2008a. Final Supplemental Environmental Impact Statement – Cook Inlet Beluga Whale Subsistence Harvest. Anchorage, Alaska. http://www.fakr.noaa.gov/protectedresources/whales/beluga/seis/default.htm

NMFS. 2008b. Final Conservation Plan for the Cook Inlet beluga whale (*Delphinapterus leucas*). National Marine Fisheries Service, Juneau, Alaska.

NMFS. 2008c. Recovery Plan for the Steller sea lion (*Eumatopia jubatus*). National Marine Fisheries Service, Juneau, Alaska.

National Marine Mammal Laboratory (NMML). 2004. Personal communication from Christy Sims, Marine Mammal Data Specialist. Regarding Opportinistic Marine Mammal Sightings (1999-2002) and beluga aerial survey data (1993-2004). Seattle, WA.

NMML. 2011. Personal communication from Manuel Castellote, Marine Mammal Acoustician. Regarding results of passive acoustic monitoring in Cook Inlet and harbor porpoise use of West Foreland Site. Seattle, WA. Teleconference with David Hannay, JASCO.

Nedwell, J.R., B. Edwards, A.W.H. Turnpenny, and J. Gordon. 2004. Fish and marine mammal audiograms: a summary of available information. Prepared by Fawley Aquatic Research Laboratories Ltd. Subacoustech Report 534R0214. September 3. Available at www.subacoustech.com.

Nieukirk, S.L., K.M. Stafford, D.K. Mellinger, R.P. Dziak, and C.G. Fox. 2004. Low frequency whale and seismic airgun sounds recorded in the mid-Atlantic ocean. Journal of the Acoustical Society of America 115:1832-1843.

NOAA and U.S. Navy. 2001. Joint interim report: Bahamas marine mammal stranding event of 15-16 March 2000. National Marine Fisheries Service, Silver Spring, MD, and Assistant Secretary of the Navy, Installations & Environment, Washington, DC. 61 p. Available at http://www.nmfs.noaa.gov/pr/acoustics/reports.htm

Nordman, A.S., B.A. Bohne, and G.W. Harding. 2000. Histopathological differences between temporary and permanent threshold shift. Hearing Research 139:31-41.

Ocean Renewable Power Company (ORPC). 2011. Cook Inlet Alaska ORPC Project. <http://www.oceanrenewablepower.com/ocgenproject_alaska.htm>. Accessed May 11, 2011.

Olsen, K. 1979. Observed avoidance behaviour in herring in relation to passage of an echo survey vessel. ICES Fishing Tech. Comm. CM 1979/B:18.

Olsen, K., J. Angell, L. Pettersen, and A. Løvik. 1983. Observed fish reactions to a surveying vessel with special reference to herring, cod, capelin, and polar cod. ICES/FAO Symposium on Fisheries Acoustics. Bergen, Norway. June, 1982. FAO Fish. Rep. 300:131-138.

Ona, E. 1988. Observations of cod reactions to trawling noise. ICES Fisheries Acoustics, Science and Technology Working Group. Oostende. April 1988. 10 pp.

Ona, E., and R. Toresen. 1988. Avoidance reactions of herring to a survey vessel, studied by scanning sonar. ICES C.M. 1988 H:46. 8pp.

Ona, E., and O.R. Godø. 1990. Fish reaction to trawling noise: the significance for trawl sampling. Rapp. P.-v. Reun. Cons. Int. Explor. Mer 189:159-166.

Ona, E., O.R. Godø, N.O. Handegard, V. Hjellvik, R. Patel, and G. Pedersen. 2007. Silent research vessels are not quiet. Journal of the Acoutical Society of America 121:145-150.

PamRim Coal, L. 2011. Applicant's Proposed Project. April 2011. Current Project Description. <http://www.chuitnaseis.com/documents/Current-Project-Description.pdf>. Accessed May 11, 2010.

Parks, S.E., C.W. Clark and P.L. Tyack. 2007. Short- and long-term changes in right whale calling behavior: the potential effects of noise on acoustic communication. Journal of the Acoustical Society of America 122(6):3725-3731

Pearson, W.H., J.R. Skalski and C.I. Malme. 1992. Effects of sounds from a geophysical survey device on behavior of captive rockfish (*Sebaste*s spp.). Canadian Journal of Fisheries and Aquatic Science 49:1343-1356.

Penner, R.H., C.W. Turl, and W.W. Au. 1986. Target detection by the beluga using a surface reflected path. Journal of the Acoustical Society of America 80:1842-1843.

Piatt, J.F., G. Drew, T. van Pelt, A. Abookire, A. Nielsen, M. Shultz and A. Kitaysky. 1999. Biological effects of the 1997/1998 ENSO in Cook Inlet, Alaska. PICES Scientific Report 10:93-99.

Popper, A.N., and T.J. Carlson. 1998. Application of Sound and Other Stimuli to Control Fish Behavior. Transactions of the American Fisheries Society 127:673-707.

Popper, A.N., R.R. Fay, C. Platt, and O. Sand. 2003. Sound detection mechanisms and capabilities of teleost fishes. In: Sensory processing in aquatic environments. Pp. 3-38. Editors S.P. Collin and N.J. Marshall. Springer-Verlag. New York, New York.

Popper, A.N., D.T.T. Plachta, D.A. Mann, and D. Higgs. 2004. Response of clupeid fish to ultrasound: a review. ICES Journal of Marine Science 61:1057-1061.

Prevel Ramos, A.P., M.J. Nemeth, and A.M. Baker. 2008. Marine mammal monitoring at Ladd Landing in Upper Cook Inlet, Alaska, from July through October 2007. Final report prepared by LGL Alaska Research Associates, Inc., Anchorage, Alaska for DRven Corporation, Anchorage, Alaska.

Prevel Ramos, A.P., T.M. Markowitz, D.W. Funk, and M.R. Link. 2006. Monitoring beluga whales at the Port of Anchorage: Pre-expansion observations, August-November 2005. Report from LGL Alaska Research Associates, Inc., Anchorage, Alaska, for Integrated Concepts & Research Corporation, the Port of Anchorage, Alaska, and the waterfront Department of Transportation Maritime Administration.

Richardson, W.J., and C.I. Malme. 1993. Man-made noise and behavioral responses. Pp. 631-700, In: J.J. Burns, J.J. Montague and C.J. Cowles (*eds.*), The Bowhead Whale. Special Publication 2, Society for Marine Mammalogy, Lawrence, KS. 787 p.

Richardson, W.J., G.W. Miller, and C.R. Greene. 1999. Displacement of migrating bowhead whales by sound from seismic surveys in shallow waters of the Beaufort Sea. Journal of the Acoustical Society of America 106: 228 (abstract only).

Richardson, W.J., C.R. Greene, C.I. Malme, and D.H. Thomson. 1998. Marine Mammals and Noise. Academic Press, Inc., San Diego, CA.

Richardson, W.J., C.R. Greene, C.I. Malme, and D.H. Thomson. 1995a. Marine Mammals and Noise. Academic Press, Inc., San Diego, CA.

Richardson, W.J., C.R. Greene Jr., J.S. Hanna, W.R. Koski, G.W. Miller, N.J. Patenaude and M.A. Smultea, with R. Blaylock, R. Elliott and B. Würsig. 1995b. Acoustic effects of oil production activities on bowhead and white whales visible during spring migration near Pt. Barrow, Alaska – 1991 and 1994 phases. OCS Study MMS 95-0051; NTIS PB98-107667 .LGL Rep. TA954. Rep. from LGL Ltd., King City, Ont., for U.S. Minerals Manage. Serv., Herndon, VA. 539 p.

Richardson, W.J., C.R. Greene Jr., W.R. Koski. M.A. Smultea, G. Cameron, C. Holdsworth, et al. 1991. Acoustic effects of oil production activities on bowhead and white whales visible during spring migration near Pt. Barrow, Alaska – 1990 phase. OCS Study MMS 91-0037; NTIS PB92-170430. LGL Ltd. Report for U.S. Mineral Management Service, Herndon, VA. 311 pp.

Richardson, W.J., B. Wursig, and C.R. Greene. 1986. Reactions of bowhead whales, Balaena mysticetus, to seismic exploration in the Canadian Beaufort Sea. Journal of the Acoustical Society of America 79:1117-1128.

Romanenko, E.V., and V.Y. Kitain. 1992. The functioning of the echolocation system of Tursiops truncatus during noise masking. In: Sensory abilities of cetaceans: laboratory and field evidence. Editors J.A. Thomas and R.A. Kastelein. Plenum, New York. Pp. 415-419.

Røstad, A., S. Kaartvedt, T.A. Klevjer, and W. Melle. 2006. Fish are attracted to vessels. ICES Journal of Marine Science 63:1431-1437.

Rugh, D.J., K.E.W. Shelden, and B. A. Mahoney. 2000. Distribution of belugas, *Delphinapterus leucas*, in Cook Inlet, Alaska, during June/July, 1993-2000. Marine Fisheries Review 62: 6-21.

Rugh, D.J., K.E.W. Shelden, B.A. Mahoney, and L.K. Litzky. 2001. Aerial Surveys of Belugas in Cook Inlet, Alaska, June 2001. http://www.alaskafisheries.noaa.gov/protectedresources/whales/beluga/surveyrpt2002.pdf

Rugh, D.J., B.A. Mahoney, L.K. Litzky, and B.K. Smith. 2002. Aerial Surveys of Belugas in Cook Inlet, Alaska. June 2002. http://www.alaskafisheries.noaa.gov/protectedresources/whales/beluga/surveyrpt2002.pdf.

Rugh, D.J., B.A. Mahoney, C.L. Sims, B.K. Smith, and R.C. Hobbs. 2003. Aerial Surveys of Belugas in Cook Inlet, Alaska, June 2003. http://www.fakr.noaa.gov/protectedresources/whales/beluga/ surveyrpt2003.pdf.

Rugh, D.J., B.A. Mahoney, and B. K. Smith. 2004a. Aerial surveys of beluga whales in Cook Inlet, Alaska, between June 2001 and June 2002. U.S. Dep. Commer. NOAA Tech. Memo. NMFS-AFSC-145.

Rugh, D.J., B.A. Mahoney, C.L. Sims, B.A. Mahoney, B.K. Smith, and R.C. Hobbs. 2004b. Aerial Surveys of Belugas in Cook Inlet, Alaska, June 2004. http://www.fakr.noaa.gov/protected resources/whales/beluga/survey/2004.pdf.

Rugh, D.J., K.E.W. Shelden, C.L. Sims, B.A. Mahoney, B.K. Smith, L.K. (Litzky) Hoberecht, and R.C. Hobbs. 2005a. Aerial surveys of belugas in Cook Inlet, Alaska, June 2001, 2002, 2003, and 2004. NOAA Technical Memorandum NMFS-AFSC-149. 71pp.

Rugh, D. J., K.T. Goetz, and B.A. Mahoney. 2005b. Aerial Surveys of Belugas in Cook Inlet, Alaska, August 2005. http://www.fakr.noaa.gov/protectedresources/whales/beluga/aerialsurvey05.pdf.

Rugh, D. J., K. T. Goetz, B. A. Mahoney, B. K. Smith, and T. A. Ruszkowski. 2005c. Aerial surveys of belugas in Cook Inlet, Alaska, June 2005. Unpublished Document. Natl. Mar. Mammal Lab., NMFS, NOAA, Alaska Fish. Sci. Cent., 7600 Sand Point Way, NE, Seattle, WA 98115. 17 p.

Rugh, D.J., K.T. Goetz, C.L. Sims, and B.K. Smith. 2006. Aerial surveys of belugas in Cook Inlet, Alaska, August 2006. Unpubl. NMFS report. 9 pp.

Rugh, D.J., K.T. Goetz, J.A. Mocklin, B.A. Mahoney, and B.K. Smith. 2007. Aerial surveys of belugas in Cook Inlet, Alaska, June 2007. Unpublished Document. NMFS report. 16 pp.

Schlundt, C.E., J.J. Finneran, D.A. Carder, and S.H. Ridgway. 2000. Temporary shift in masking hearing thresholds of bottlenose dolphins, *Tursiops truncatus*, and white whales, *Delphinapterus leucas*, after exposure to intense tones. Journal of the Acoustical Society of America 107(6):3496-3508.

Sharma, G.D. and D.C. Burrel. 1970. Sedimentary environment and sediment of Cook Inlet, Alaska. The American Association of Petroleum Geologists Bulletin 54(4):647-654.

Shelden, K.E.W., D.J. Rugh, B.A. Mahoney, and M.E. Dahlheim. 2003. Killer Whale Predation on Belugas in Cook Inlet, Alaska: Implications for a Depleted Population. Marine Mammal Science 19(3):529-544.

Shelden, K.E., K.T. Goetz, L.V. Brattström, C.L. Sims, D.J. Rugh, and B.A. Mahoney. 2008. Aerial surveys of belugas in Cook Inlet, Alaska, June 2008. NMFS Report. 19 pp.

Shelden, K.E., K.T. Goetz, L.V. Brattström, C.L. Sims, D.J. Rugh, and R.C. Hobbs. 2009. Aerial surveys of belugas in Cook Inlet, Alaska, June 2009. NMFS Report. 19 pp.

Shelden, K.E., K.T. Goetz, L.V. Brattström, C.L. Sims, D.J. Rugh, and R.C. Hobbs. 2010. Aerial surveys of belugas in Cook Inlet, Alaska, June 2010. NMFS Report. 19 pp.

Shelden, K.E., C.L. Sims, L.V. Brattström, J.A. Mocklin, and R.C. Hobbs. 2012. Aerial surveys of belugas in Cook Inlet, Alaska, June 2012. NMFS Report. 19 pp.

Shields, P. 2010. Upper Cook Inlet commercial fisheries annual management report, 2010. Alaska Department of Fish and Game, Fishery Management Report No. 10-54, Anchorage.

Skalski, J.R., W.H. Pearson, and C.I. Malme. 1992. Effects of sound from a geophysical survey device on catch-per-unit-effort in hook-and-line fishery for rockfish (*Sebastes* spp.). Can. J. Fish. Aquat. Sci. 49(7): 1357-1365.

Southall, B.L., A.E. Bowles, W.T. Ellison, J.J. Finneran, R.L. Gentry, C.R. Greene Jr., D. Kastak, D.R. Ketten, J.H. Miller, P.E. Nachtigall, W.J. Richardson, J.A. Thomas, and P.L. Tyack. 2007. Marine mammal noise exposure criteria: Initial scientific recommendations. Aquatic Mammals, Special Issue 33.

St. Aubin, D.J. 1990. Physiological and toxic effects on pinnipeds. In: Sea mammals and oil: confronting the risks. P. 103-123. Editors J.R. Geraci and D.J. St. Aubin. Academic Press, Inc. San Diego, California. 239 p.

Stemp, R. 1985. Observations on the Effects of Seismic Exploration on Seabirds. pp. 217-233, In: G.D. Greene, F.R. Engelhardt and R.J. Paterson, (eds.). Proceedings of the Workshop on Effects of

Explosives Use in the Marine Environment. Halifax, NS, Canada: Energy, Mines and Resources Canada and Indian and Northern Affairs.

Stone, C.J. 2003. The effects of seismic activity on marine mammals in the UK waters 1998-2000. JNCC report 323 Joun Nature Conservancy, Aberdeen, Scotland. 43 p.

Szymanski, M.D., D.E. Bain, K. Kiehl, S. Pennington, S. Wong, and K.R. Henry. 1999. Killer whale (*Orcinus orca*) hearing: Auditory brainstem response and behavioral audiograms. Journal of the Acoustical Society of America 106: 1134-1141.

Tavolga, W.N., A.N. Popper, and R.R. Fay (Editors). 1981. Hearing and sound communication in fishes. Springer-Verlag. New York. 608 pp.

Terhune, J.M. 1999. Pitch separation as a possible jamming-avoidance mechanism in underwater calls of bearded seals (*Erignathus barbatus*). Can. J. Zool. 77(7):1025-1034.

Thomas, J., and C. Turl. 1990. Echolocation characteristics and range detection threshold of a false killer whale. In: Sensory abilities of cetaceans: laboratory and field evidence. Editors J.A. Thomas and R.A. Kastelein. Plenum, New York. Pp. 936-940.

Turnpenny, A.W.H., and J.R. Nedwell. 1994. The Effects on Marine Fish, Diving Mammals and Birds of Underwater Sound Generated by Seismic Surveys. FCR 089/94. Consultancy Report. Fawley Aquatic Research Laboratories Ltd.

Tyack, P., M. Johnson and P. Miller. 2003. Tracking responses of sperm whales to experimental exposures of airguns. Pp. 115-120, In: A.E. Jochens and D.C. Biggs (*eds.*), Sperm whale seismic study in the Gulf of Mexico/Annual Report: Year 1. OCS Study MMS 2003-069. Rep. from Texas A&M University, College Station, TX, for U.S. Minerals Management Service, Gulf of Mexico OCS Region, New Orleans, LA.

U.S. Army Corps of Engineers. 2000. Ouzinke Harbor Trip Report, Steller's Eider Survey Nos. 1 and 2. Unpublished Memorandum for the Record. CEPOA-EN-CW-ER. Anchorage, AK: U.S. Army Corps of Engineers, Alaska District.

U.S. Fish and Wildlife Service (USFWS). 2002. Steller's Eider Recovery Plan. Fairbanks, Alaska. 21 pp.

USFWS. 1995. Draft Coordination Act Report for Cook Inlet Navigation Study. Ecological Services. August.

Ward, W.D. 1970. Temporary threshold shift and damage-risk criteria for intermittent noise exposure. Journal of the Acoustical Society of America 48:561-574.

Ward, W.D. 1997. Effects of high-intensity sound. In M.J. Crocker (ed.), Encyclopedia of Acoustics, Volume III (pp. 1497-1507). John Wiley and Sons, New York.

Webb, C., and N. Kempf. 1998. The Impact of Shallow-Water Seismic in Sensitive Areas. Society of Petroleum Engineers Technical Paper. SPE 46722. Caracas, Venezuela.

Weir, C.R. 2008. Overt responses of humpback whales (*Megaptera novaeangliae*), sperm whales (*Physeter macrocephalus*), and Atlantic spotted dolphins (*Stenella frontalis*) to seismic exploration off Angola. Aquatic Mammals 34(1):71-83.

Weir, R. 1976. Annotated Bibliography of Bird Kills at Man-Made Obstacles: A Review of the State of the Art and Solutions. Unpublished report. Ottawa, Ontario, Canada: Canadian Wildlife Service, Fisheries and Environment.

Wenz, G.M. 1962. Acoustic ambient noise in the ocean: Spectra and sources. Journal of the Acoustical Society of America 34(12):1936–1956.

Wiese, K. 1996. Sensory Capacities of Euphausiids in the Context of Schooling. Marine Freshwater Behavior Physiology 28:183–194.

Wilber, D.H., and D.G. Clarke. 2001. Biological effects of suspended sediments: a review of suspended sediment impacts on fish and shellfish with relation to dredging activities in estuaries. North American Journal of Fisheries Management 21:855-875.

Wilson, B. and L.M. Dill. 2002. Pacific herring respond to stimulated odotocete echolocation sounds. Candian Journal of Fisheries Aquatic Science 59:542-553.

Yan, H.Y. 2004. The role of gas-holding structures in fish hearing: an acoustically evolved potentials approach. In: Senses of Fishes. G. Von der Emede and J. Mogdans (Editors). Narosa Publishing House. New Delhi, India.

Yoder, J.A. 2002. Declaration James A. Yoder in opposition to plaintiff's motion for temporary restraining order, 28 October 2002. Civ. No. 02-05065-JL. U.S. District Court, Northern District of Calif., San Francisco Div.

Yost, W.A. 2000. Fundamentals of hearing: an introduction. 4th ed. Academic Press, New York. 349 pp.

Zaitseva, K.A., V.P. Morozov, and A.I. Akopian. 1980. Comparative characteristics of spatial hearing in the dolphin *Tursiops truncatus* and man. Neuroscience and Behavioral Physiology 10:180-182.

Zelick, R., Mann, D. and Popper, A.N. 1999, Acoustic communication in fishes and frogs. Pp 363-411, *In:* R.R. Fay and A.N. Popper (*eds.*). Comparative Hearing: Fish and Amphibians Springer-Verlag, New York.