Endangered Species Act (ESA) Section 7(a)(2) Biological Opinion

Issuance of Incidental Harassment Authorization under section 101(a)(5)(a) of the Marine Mammal Protection Act to TGS-NOPEC Geophysical Company ASA (TGS) for Marine 2D Seismic Activities in the Federal and International Waters in the Chukchi Sea, during the 2013 Open Water Season

NMFS Consultation Number: *F/AKR/2013/9282*

Action Agency: *National Marine Fisheries Service Office of Protected Resources-Permits and Conservation Division (PR1)*

Affected Species and Determinations:

ESA-Listed Species	Status	Is Action Likely to Adversely Affect Species?	Is Action Likely To Jeopardize the Species?	Is Action Likely To Destroy or Adversely Modify Critical Habitat?
Bowhead Whale (*Balanea mysticetus*)	Endangered	Yes	No	N/A
Fin Whale (*Balaneoptera physalus*)	Endangered	Yes	No	N/A
Humpback Whale (*Megaptera novaeangliae*)	Endangered	Yes	No	N/A
North Pacific Right Whale (*Eubalaena japonica*)	Endangered	No	No	No
Ringed Seal, Arctic subspecies (*Phoca hispida hispida*)	Threatened	Yes	No	N/A
Bearded Seal, Beringia DPS (*Erignathus barbatus barbatus*)	Threatened	Yes	No	N/A
Steller Sea Lion, Western DPS (*Eumatopias jubatus*)	Endangered	No	No	No

Consultation Conducted By: National Marine Fisheries Service, Alaska Region

Issued By:

James W. Balsiger, Ph.D.
Administrator, Alaska Region

Date: 7.10.13

Endangered Species Act (ESA) Section 7(a)(2) Biological Opinion

Issuance of Incidental Harassment Authorization under section 101(a)(5)(a) of the Marine Mammal Protection Act to TGS-NOPEC Geophysical Company ASA (TGS) for Marine 2D Seismic Activities in the Federal and International Waters in the Chukchi Sea, during the 2013 Open Water Season

NMFS Consultation Number: *F/AKR/2013/9282*

Action Agency: *National Marine Fisheries Service Office of Protected Resources-Permits and Conservation Division (PR1)*

Affected Species and Determinations:

ESA-Listed Species	Status	Is Action Likely to Adversely Affect Species?	Is Action Likely To Jeopardize the Species?	Is Action Likely To Destroy or Adversely Modify Critical Habitat?
Bowhead Whale (*Balanea mysticetus*)	Endangered	Yes	No	N/A
Fin Whale (*Balaneoptera physalus*)	Endangered	Yes	No	N/A
Humpback Whale (*Megaptera novaeangliae*)	Endangered	Yes	No	N/A
North Pacific Right Whale (*Eubalaena japonica*)	Endangered	No	No	No
Ringed Seal, Arctic subspecies (*Phoca hispida hispida*)	Threatened	Yes	No	N/A
Bearded Seal, Beringia DPS (*Erignathus barbatus barbatus*)	Threatened	Yes	No	N/A
Steller Sea Lion, Western DPS (*Eumatopias jubatus*)	Endangered	No	No	No

Consultation Conducted By: National Marine Fisheries Service, Alaska Region

Issued By: _____

James W. Balsiger, Ph.D.
Administrator, Alaska Region

Date: _____

TABLE OF CONTENTS

TABLE OF CONTENTS 2
TABLE OF TABLES 5
TABLE OF FIGURES 6
TERMS AND ABBREVIATIONS 7

1. INTRODUCTION 10

1.1 BACKGROUND 10

1.2 Consultation History 11

1.3 Proposed Action 11
1.3.1 TGS's Proposed Open-Water Activities 12
1.3.1.1 TGS's Seismic Surveys 15
1.3.1.2 TGS's Vessel and Aircraft Operations 16
1.3.1.3 TGS's Acoustic Equipment 16
1.3.1.4 Other Non-Acoustic Equipment 19
1.3.2 Mitigation Measures Proposed by TGS 19
1.3.3 Mitigation Measures Proposed by PR1 22

1.4 Action Area 28
1.4.1 2D Seismic Surveys in the Chukchi Sea 28
1.4.2 Sound Propagation Buffer 28
1.4.3 Alaska State Waters 29
1.4.4 Transit Areas 29

2. ENDANGERED SPECIES ACT: BIOLOGICAL OPINION 30

2.1 Introduction to the Biological Opinion 30
2.1.1 Approach to the Assessment 30

2.2 Rangewide Status of the Species and Critical Habitat 33
2.2.1 Species and Critical Habitat Not Considered Further in this Opinion 34
2.2.2 Climate Change 36
2.2.3 Status of Listed Species 38
2.2.3.1 Bowhead Whale 39
2.2.3.2 Fin whale 47
2.2.3.3 Humpback whale 55
2.2.3.4 North Pacific Right Whale 65

2.2.3.5 Arctic Ringed Seal 70
2.2.3.6 Beringia DPS of Bearded Seals 76
2.2.3.7 Steller Sea Lion (Western DPS) 84
2.2.4 Status of Critical Habitat 88
2.2.4.1 Critical Habitat for the Western Population of Steller Sea Lion 89

2.3 Environmental Baseline 93
2.3.1 Stressors for Species in the Action Area 93
2.3.2. Summary of Stressors Affecting Listed Species within the Action Area 123

2.4 Effects of the Action on the Species and Critical Habitat 124
2.4.1 Project Stressors 125
2.4.2 Exposure Analysis 129
2.4.2.1 Exposure to Active Seismic Surveys 129
2.4.2.2 Exposure to Other Acoustic Sources 140
2.4.2.3 Exposure to Vessel Strike 142
2.4.3 Response Analysis 148
2.4.3.1 Potential Responses to Noise from Airguns 149
2.4.3.2 Potential Responses to Vessel Traffic 172
2.4.3.3 Potential Responses to Other Acoustic Sources 173
2.4.3.4 Probable Responses to Proposed Action 174
2.4.3.4.1 Probable Responses to Exposure to Active Seismic 174
2.4.3.4.2 Probable Responses to Other Acoustic Sources 194
2.4.3.4.3 Probable Responses to Vessel Strike 200
2.4.4.1 Western Steller Sea Lion Critical Habitat 201

2.5 Cumulative Effects 202

2.6 Integration and Synthesis 206
2.6.1 Bowhead Whale Risk Analysis 207
2.6.1.1 Probable Risk of Active Seismic to Bowhead Whales 207
2.6.1.2 Probable Risk of Other Noise Sources to Bowhead Whales 208
2.6.1.3 Bowhead Whale Summary 211
2.6.2 Fin Whale Risk Analysis 212
2.6.2.1 Probable Risk of Active Seismic to Fin Whales 212
2.6.2.2 Probable Risk of Other Noise Sources to Fin Whales 214
2.6.2.3 Fin Whale Summary 217
2.6.3 Humpback Whale Risk Analysis 218
2.6.3.1 Probable Risk of Active Seismic to Humpback Whales 218

2.6.3.2 Probable Risk of Increased Non-Airgun Noise to Humpback Whales 220
2.6.3.3 Humpback Whale Summary 223
2.6.4 North Pacific Right Whale Risk Analysis 223
2.6.5 Ringed Seal Risk Analysis 224
2.6.5.1 Probable Risk of Active Seismic to Ringed Seals 224
2.6.5.2 Probable Risk of Increased Non-Airgun Noise to Ringed Seals 226
2.6.5.3 Ringed Seal Summary 229
2.6.6 Bearded Seal Risk Analysis 230
2.6.6.1 Probable Risk of Active Seismic to Bearded Seals 230
2.6.6.2 Probable Risk of Increased Non-Airgun Noise to Bearded Seals 232
2.6.6.3 Bearded Seal Summary 236
2.6.7 Western Steller Sea Lion Risk Analysis 237
2.6.8 Risk to Critical Habitat for Western Steller Sea Lions 238

2.7 Conclusion 239

2.8 Incidental Take Statement 240
2.8.1 Amount or Extent of Take 241
2.8.2 Effect of the Take 243
2.8.3 Reasonable and Prudent Measures (RPM) 243
2.8.4 Terms and Conditions. 244

2.9. Conservation Recommendations 247

2.10 Reinitiation of Consultation 248

3.1 Utility 249

3.2 Integrity 249

3.3 Objectivity 249

4. REFERENCES 251

TABLE OF TABLES

Table 1. Acoustic equipment TGS anticipates using within the action area. 16
Table 2. Marine Mammal and Subsistence mitigation measures resulting from the 19
Table 3. Listing status and critical habitat designation for marine mammal species. 33
Table 4. Phenomena associated with projections of global climate change..... 37
Table 5. Summary of population abundance estimates for the Western Arctic stock..... 42
Table 6. Summary of the subsistence harvest data for the western U.S. stock of Steller 98
Table 7. Summary of incidental serious injury and mortality of fin whales due. 106
Table 8. Summary of incidental serious injury and mortality of humpback whales..... 106
Table 9. Summary of Central North Pacific humpback whale mortalities and serious. 108
Table 10. Summary of incidental mortality of ringed seals (Alaska stock) due to..... 111
Table 11. Summary of incidental mortality of bearded seals (Alaska stock) due to. 111
Table 12. Summary of incidental mortality of Steller sea lions (western U.S. stock)..... 112
Table 13. Water Quality Data for Drill Cuttings (NMFS 2013b)..... 115
Table 14. Active Acoustic Sources Shell anticipates using within the Chukchi Sea..... 126
Table 15. Estimated area (km^2) ensonified to > 160 db re 1µPa (rms) by seismic..... 134
Table 16. Reported and averaged densities (#/km^2) of listed marine mammals..... 136
Table 17. Low and high adjustment factors applied to densities of marine mammals..... 137
Table 18. Potential instances of exposure of listed marine mammals to various. 139
Table 19. Summary of instances of seismic exposure associated with the proposed. 242

TABLE OF FIGURES

Figure 1. Proposed seismic survey lines for TGS 2D seismic survey project during..... 14
Figure 2. North Pacific right whale critical habitat shown in both the Bering Sea. 35
Figure 3. Approximate distribution of humpback whales in the Alaskan waters. 58
Figure 4. Approximate annual timing of reproduction and molting for Arctic ringed seals 74
Figure 5. Steller sea lion range map and rookery and haulout locations for the western. 89
Figure 6. Haulout and rookery locations for the western DPS of Steller sea lions..... 92
Figure 7. Map of areas estimated to be exposed (i.e., ensonified) to seismic sound. 133
Figure 8. Conceptual model of the potential responses of listed species upon being..... 151

TERMS AND ABBREVIATIONS

µPa	Micro Pascal
2D	Two-Dimensional
ACIA	Arctic Climate Impact Assessment
AGL	Above Ground Level
AKR	Alaska Region
ANWR	Arctic National Wildlife Refuge
ASL	Above Sea Level
ATOC	Acoustic Thermometry of the Ocean Climate
BCB	Bering, Chukchi, and Beaufort Seas
BOEM	Bureau of Ocean Energy Management
BOEMRE	Bureau of Ocean Energy Management, Regulation, and Enforcement
BSAI	Bering Sea/Aleutian Island
BSEE	Bureau of Safety and Environmental Enforcement
BWASP	Bowhead Whale Aerial Survey Project
C	Celsius
CFR	Code of Federal Regulations
CHIRP	Compressed High Intensity Radar Pulse
CI	Confidence Interval
CNP	Central North Pacific
Com Center	Communication and Call Center
COMIDA	Chukchi Offshore Monitoring in Drilling Area
CPUE	Catch Per Unit Effort
CTS	Compound Threshold Shift
cui	Cubic Inches
CV	Coefficient of Variation
CWA	Clean Water Act
dB	Decibels
DDT	Dichloro-Diphenyl-Trichloroethane
DEA	Draft Environmental Assessment
DP	Dynamic Positioning
DPS	Distinct Population Segment
DQA	Data Quality Act
EA	Environmental Assessment
EEZ	Exclusive Economic Zone
EIS	Environmental Impact Statement

EP	Exploration Plan
EPA	Environmental Protection Agency
ESA	Endangered Species Act
ESU	Evolutionarily Significant Unit
FR	Federal Register
ft	Feet
g	Grams
GPS	Global Positioning System
Hz	Hertz
IHA	Incidental Harassment Authorization
in	Inches
in^3	Cubic inch(es)
ION	ION Geophysical
IPCC	Intergovernmental Panel on Climate Change
ITA	Incidental Take Authorization
ITS	Incidental Take Statement
IUCN	International Union for Conservation of Nature
IWC	International Whaling Commission
kHz	Kilohertz
km	Kilometers
km^2	Square Kilometers
kn	Knots
L	Liter
LOA	Letter of Authorization
m	Meter
mi	Mile
min	Minute
MMPA	Marine Mammal Protection Act
MMS	Minerals Management Service
ms	Milliseconds
MSY	Maximum Sustainable Yield
NEPA	National Environmental Policy Act
NMFS	National Marine Fisheries Service
NOAA	National Oceanic Atmospheric Administration
NPDES	National Pollution Discharge Elimination System
NRC	National Research Council
NSB	North Slope Borough
NSF	National Science Foundation

NWMB	Nunavut Wildlife Management Board
NWP	Northwest Passage
OAWRS	Ocean Acoustic Waveguide Remote Sensing
OBC	Ocean Bottom Cable
OC	Organochlorine
OCS	Outer Continental Shelf
Opinion	Biological Opinion
Pa	Pascals
PAH	Polycyclic aromatic hydrocarbons
PBDE	Polybrominated diphenyl ethers
PCB	Polychlorinated biphenyls
PCE	Primary Constituent Element
PR1	Office of Protected Resources- Permits and Conservation Division
PSO	Protected Species Observer
PTS	Permanent Threshold Shift
Re	Relative To
R_{max}	Maximum Theoretical Net Productivity Rate
RMS	Root Mean Square
RPA	Reasonable and Prudent Alternative
RPM	Reasonable and Prudent Measure
s	Second
SEL	Sound Exposure Level
Shell	Shell Offshore Inc.
SONAR	SOund Navigation And Ranging
SPAWAR	Space and Naval Warfare Systems Center
SPL	Sound Pressure Level
SPLASH	Structure of Populations, Level of Abundance and Status of Humpback Whales
SSL	Steller Sea Lion
SSV	Sound Source Verification
TGS	TGS-NOPEC Geophysical Company ASA
TTS	Temporary Threshold Shift
USCG	United States Coast Guard
USFWS	United States Fish and Wildlife Services
VMS	Vessel Monitoring System
WNP	Western North Pacific
DISTURBANCE ZONE	Zone of Influence

1. INTRODUCTION

Section 7(a)(2) of the Endangered Species Act of 1973, as amended (ESA; 16 U.S.C. 1536(a)(2)) requires each Federal agency to ensure that any action it authorizes, funds, or carries out is not likely to jeopardize the continued existence of any endangered or threatened species or result in the destruction or adverse modification of critical habitat of such species. When a Federal agency's action "may affect" a protected species or its critical habitat, that agency is required to consult formally with the National Marine Fisheries Service (NMFS) or the U.S. Fish and Wildlife Service (USFWS), depending upon the endangered species, threatened species, or designated critical habitat that may be affected by the action (50 CFR §402.14(a)). Federal agencies comply with this general requirement if they have concluded that an action "may affect, but is not likely to adversely affect" endangered species, threatened species, or designated critical habitat and NMFS or the USFWS concurs with that conclusion (50 CFR §402.14(b)).

For the actions described in this document, the action agency is NMFS' Office of Protected Resources – Permits and Conservation Division (PR1), which proposes to issue an Incidental Harassment Authorization (IHA) to take marine mammals by harassment under the Marine Mammal Protection Act (MMPA) incidental to two-dimensional (2D) seismic surveys in U.S. waters and international waters in the Chukchi Sea by TGS-NOPEC Geophysical Company ASA (TGS) between July 15, 2013 and October 31, 2013. The consulting agency for this proposal is NMFS' Alaska Regional Office – Protected Resources Division. This document represents NMFS' final biological opinion (opinion) on the effects of this proposal on endangered and threatened species and critical habitat.

The opinion and incidental take statement were prepared by NMFS in accordance with section 7(b) of the ESA and implementing regulations at 50 CFR 402.

The opinion is in compliance with section 515 of the Treasury and General Government Appropriations Act of 2001 (Public Law 106-5444) ("Data Quality Act") and underwent pre-dissemination review.

1.1 Background

This opinion considers the effects of the authorization of an IHA to take marine mammals by harassment under the MMPA incidental to open-water seismic surveys to TGS in the U.S. waters and international waters of the Chukchi Sea from July 15 to October 31, 2013. These actions have the potential to affect the endangered bowhead whale (*Balaena mysticetus*), endangered fin whale (*Balaenoptera physalus*), endangered humpback whale (*Megaptera novaeangliae*), endangered right whale (*Eubalaena japonica*), endangered western Steller sea lion (*Eumatopias jubatus*) distinct population segment (DPS), threatened Arctic subspecies of ringed seal (*Phoca hispida hispida*), and threatened Beringia DPS of bearded seal (*Erignathus barbatus barbatus*), as well as the designated critical habitats for North Pacific right whale and Steller sea lion. NMFS PR1 is the federal action agency that issues IHAs and is responsible for ensuring

compliance with the terms and conditions of the IHA activities.

This biological opinion is based on information provided in the May 2013 Draft Environmental Assessment; April 2013 Incidental Harassment Application by TGS; April 2013 ESA Additional Information Request Response by TGS; March 2013 Effects of Oil and Gas Activities in the Arctic Ocean Supplemental Draft Environmental Impact Statement; and the updated project proposals, email and telephone conversations between NMFS PRD and NMFS PR1 staff; and other sources of information. A complete record of this consultation is on file at NMFS's Juneau Alaska Office.

1.2 Consultation History

On March 11, 2013, NMFS' PR1 submitted a request to initiate Section 7 consultation to the NMFS Alaska Region's Protected Resources Division for the proposed issuance of three IHAs to take marine mammals by harassment incidental to open-water seismic and marine surveys by Shell, TGS, and SAE that would occur from July 1, 2013 through October 31, 2013 in the Beaufort and Chukchi Seas (NMFS 2013a).

NMFS PR1 requested additional information from TGS for the ESA consultation on March 14, 2013. TGS responded to this additional information request on April 8, 2013 (TGS 2013c).

On April 1, 2013, NMFS' PR1 provided to the Alaska Region a revised IHA application from TGS (TGS 2013a). TGS provided additional revisions to the IHA application on April 5, 2013 (TGS 2013b).

1.3 Proposed Action

"Action" means all activities or programs of any kind authorized, funded, or carried out, in whole or in part, by federal agencies. Interrelated actions are those that are part of a larger action and depend on the larger action for their justification. Interdependent actions are those that have no independent utility apart from the action under consideration.

This opinion considers the effects of the authorization of an IHA to take marine mammals by harassment under the MMPA incidental to TGS's 2D seismic exploration activities (Section 1.3.1) in U.S. waters and international waters in the Chukchi Sea between July 15, 2013 and October 31, 2013.

Project Purpose

The principal focus for PR1 is to issue an IHA to take marine mammals by harassment under the MMPA incidental to open-water marine surveys by TGS in the Chukchi Sea.

The purpose for the proposed seismic surveys for TGS is to gather geophysical data that will be used to identify and map potential hydrocarbon bearing formations and the geological structures that surround them (TGS 2013b).

1.3.1 TGS's Proposed Open-Water Activities

TGS' proposed action consists of conducting approximately 9,600 km of 2D marine seismic surveys along pre-determined lines in U.S. waters and international waters of the Chukchi Sea between July 15, 2013 and October 31, 2013.

TGS plans to enter U.S. Federal waters sometime between 15 July and 5 August 2013. Approximately 35 days of seismic operations are expected to occur over a period of about 45-60 days in U.S. waters. In addition, up to 33 days of seismic operations may occur in international waters (depending on ice and weather conditions). Seismic operations are proposed to occur along pre-determined track lines at speeds of about four to five knots (see Figure 1).

The proposed seismic survey covers large areas of the eastern and northern part of the Chukchi Sea off the northwest coast of Alaska (Figure 1). Up to approximately 6,088 km of seismic operations with the full sound source are planned to be conducted in U.S. waters, which include 5,973 km of pre-plot lines plus approximately 115 km for 1-km run-in and 5-km run-out between seismic lines. In addition, approximately 1,556 km with the single 60 cui (or smaller) mitigation airgun are planned to be conducted during turns and transits between lines. Approximately 3,691 km of seismic operations with the full seismic source are planned to be conducted in international waters, which include 3,631 km of pre-plot lines plus about 60 km of 1-km run-in and 5-km run-out between pre-plot lines. In addition, approximately 812 km with the single 60 cui (or smaller) mitigation airgun are planned to be conducted during turns and transits between seismic lines. Most of the total approximately 9,600 km of proposed seismic lines occur in water 40-100 m deep (82% or 7,890 km), followed by waters >100 m deep (14% or 1,320 km) and waters <40 m deep (4% or 390 km) (NMFS 2013c).

Available geological information shows that the seabed of the Chukchi Sea is generally acoustically-reflective. Previous measurements of seismic survey sounds in the Chukchi Sea have shown some spatial variability in reflectivity. Two possible geoacoustical profiles were established based on the previous information: typical and reflective. Distances to sound level thresholds are generally strongly dependent on water depth for depths less than 100 m. Three modeling sites were chosen with depths of 20 m, 40 m, and 100 m. At each site both geoacoustic models were applied, thereby giving a total of six modeling scenarios (3 depths × 2 bottom types).

Since the potential timing of the survey could span the entire open water season (late June to mid-November), sound velocity profiles for each month were extracted for the model locations inside the lease area. TGS selected a conservative (most upward-refracting) profile from this set of profiles to carry out the model runs. Upward-refracting profiles reduce the fraction of sound energy incident on, and transmitted into the seabed, thereby maintaining more sound energy in the water column. This generally results in higher in-water sound levels from the source.

Several sound measurements have been performed during seismic survey programs in the area of interest between 2006 and 2010. The data from those studies show that the environmental properties (bottom geoacoustics, sound speed profiles, water depth) found at the Chukchi Sea are favorable for supporting low- to mid-frequency sound propagation (50 Hz to 500 Hz). It is not

unusual for distances to 120 dB rms threshold level from airgun arrays in the 3000 cui to 4000 cui range to extend to more than 70 km from the source when measured using bottom-moored acoustic recorders. While the models are expected to produce realistic sound level estimates within a few kilometers from the source, the acoustic field at distances greater than 10 km is dependent on many tens of seabed sound reflections. While distances to lower sound level thresholds are provided based on model results, those numbers should be treated as having a high level of uncertainty. The modeling approach used by TGS examines variability from just two possible seabed types. The true variability may exceed the differences noted here at long distances (TGS 2013b).

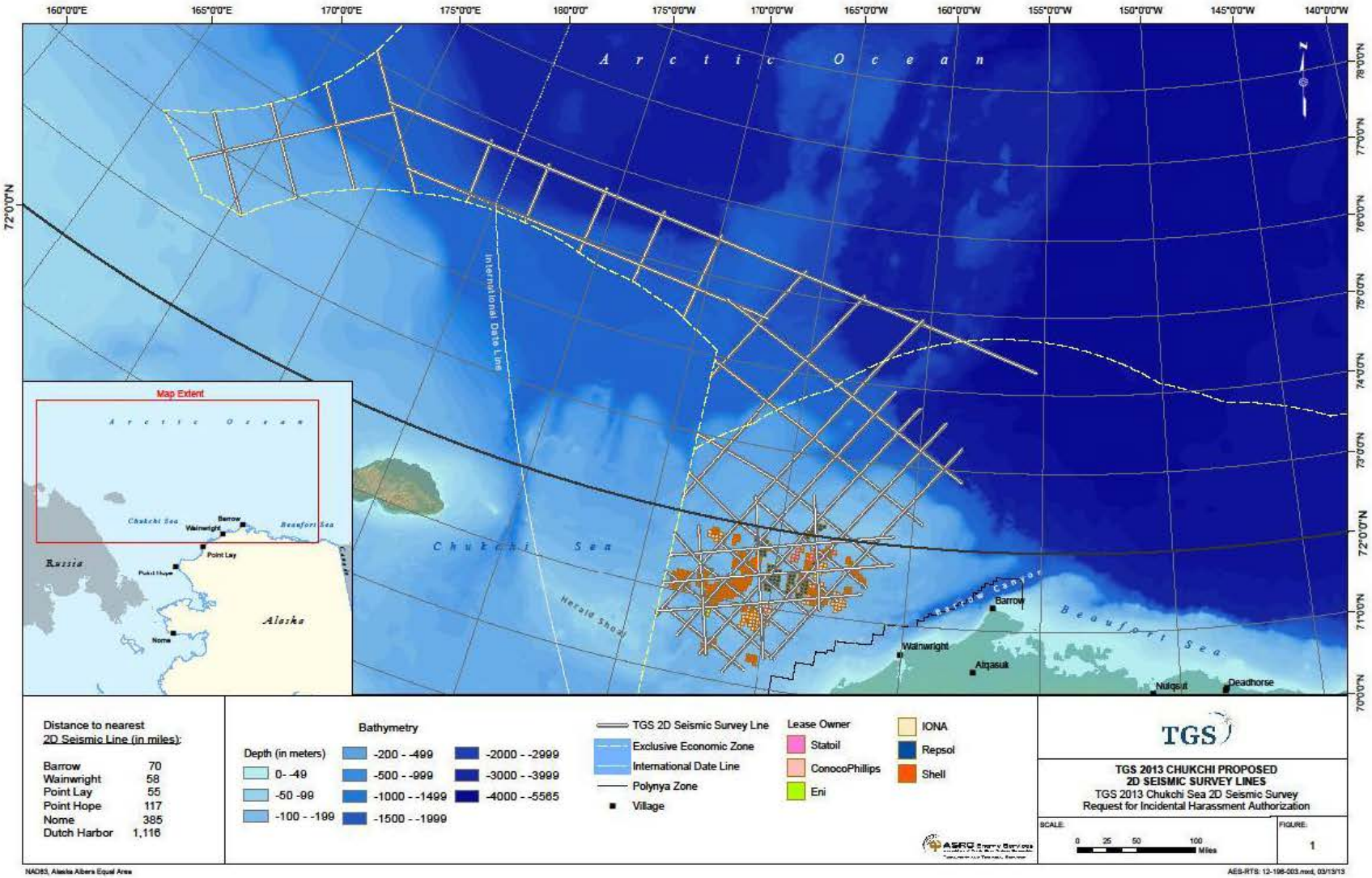

Figure 1. Proposed seismic survey lines for TGS 2D seismic survey project during the 2013 open water season in the Chukchi Sea (TGS 2013b).

The following text provides a brief description of the seismic operations, the support vessels and other equipment associated with those operations, and finally, a description of the active acoustic systems routinely used for seismic surveys.

1.3.1.1 TGS's Seismic Surveys

TGS anticipates beginning seismic operations after completing sound source verification tests sometime between July 15th and August 5th depending on the duration of the SSV measurements and weather and ice conditions (TGS 2013b).

Seismic operations will be conducted up to 24 hours per day (unless shut-down is required for marine mammal mitigation). The full 3,280 cubic inch (cui) airgun array will only be firing during seismic acquisition operations on and near the end and start of survey lines; during turns and transits between seismic lines, a single "mitigation" airgun (60 cui or smaller) will be operated.

Seismic operations must be conducted in ice-free open waters in order to safely tow the 8,100 m long hydrophone solid streamer. Furthermore, the two proposed vessels do not have ice-breaking capabilities. Thus, TGS' seismic operations are contingent on the availability and locations of ice-free waters within the project area. To avoid pack ice conditions, TGS will employ the scout vessel, satellite imagery, and consultations with sea ice experts to plan the survey. The survey will progress with ice-free areas acquired first.

The seismic vessel will tow a compressed-air seismic source array of 28 Bolt 1900 LLXT airguns with a total discharge volume of 3,280 cui. The airguns range in volume from 40 cui to 300 cui and are arranged in a geometric lay-out of three sub-arrays that will be towed approximately 200 m behind the vessel at a depth of 6 m. The seismic vessel will also tow an 8,100 m long hydrophone solid streamer at a depth of 10 m. The seismic source would discharge every 25 m (82 feet [ft]) or approximately every 10 seconds.

The seismic vessel has limited maneuverability while towing the hydrophone solid streamer and seismic source. To ascertain whether the seismic source array is operating correctly, the full volume will be enabled for 1 km from the start of every line (i.e., a run in). To ensure full fold data acquisition the vessel will require a 4 km run out at the conclusion of each line. TGS anticipates that gravity and magnetic data will also be passively acquired during the survey by measuring gravity and magnetic variations while traversing the lines (no acoustics are involved with these methods) (TGS 2013b).

Upon the completion of data acquisition, all vessels will demobilize to Dutch Harbor with an estimated return transit of five days.

The geophysical surveys planned by TGS are industry-standard, scientific surveys that have been routinely conducted in the Beaufort and Chukchi Seas since the early 1980s.

1.3.1.2 TGS's Vessel and Aircraft Operations

Two vessels will be used during the survey: (1) a seismic operations vessel that will tow the seismic source array and a single 8,100 m long hydrophone solid streamer, and (2) a smaller vessel that will be used to search for marine mammals and scout for ice and other navigation hazards ahead of the seismic vessel. In the event of an emergency, the scout vessel may be used to support the seismic vessel. In this extraordinary circumstance, all seismic activity will cease since the scout vessel will no longer be devoted to monitoring the exclusion zones. Currently, no particular vessels are under contract with TGS for the project. When contracts for each of these two vessels are secured, TGS will provide NMFS the full vessel specifications (TGS 2013b).

The two TGS project vessels plan to depart Dutch Harbor in the Bering Sea sometime between 10-21 July and arrive at the Chukchi Sea project area around five days later (depending on ice and weather conditions), and after the spring whale hunt is complete

1.3.1.3 TGS's Acoustic Equipment

Table 1 provides information on the acoustic equipment TGS anticipates using in the action area including seismic devices (such as airguns), sonar devices (such as echosounders) and other acoustic sources (such as vessels).

Table 1. Acoustic equipment TGS anticipates using within the action area (TGS 2013b).

Active Acoustic Source	Frequency (kHz)	Maximum Source Level (dB re 1 µPa at 1m)
3280 cui airgun array	.01-2	236
60 cui airgun array	.01-.120	216
Single-beam Echosounder (Kongsberg EA600)	18-200	200
Single-beam Echosounder (Furuno 292)	28-88	200
Vessel Noise[1]	.020-.200	190

[1] Vessel Noise includes barges, skiffs with outboard motors, icebreakers, tourism and scientific research vessels, and oil and gas exploration, development, and production vessels (Greene 1995).

SONAR

Sound Navigation And Ranging, (SONAR), is a technique that uses sound propagation to navigate, communicate, or detect objects on or under the surface of the water. The proposed action anticipates the use of industry-standard echosounder instruments.

<u>Single-Beam Echosounder</u>

Echosounders measures the time it takes for sound to travel from a transducer to the seafloor and back to a receiver. The travel time is converted to a depth value by multiplying it by the sound velocity of the water column. Single-beam echosounders measures the distance of a vertical beam below the transducer. The single-beam echosounder is used as a navigational tool for maritime operations and may also compliment the multi-beam sonar data. The source levels of individual single-beam echosounder is anticipated to range from 180 and 200 dB re 1 μPa at 1 m (rms) (Richardson *et al.*1995, TGS 2013b).

One navigational echosounder will be used by the seismic vessel and another one will be used by the scout vessel. The echosounder used by the seismic vessel will consist of a downward-facing single-beam (Kongsberg EA600) that operates at frequencies of 18 to 200 kilohertz (kHz) (output power 1–2 kilowatt [kW]). Associated pulse durations are 0.064 and 4.096 milliseconds (ms) long and repetition frequency of the pulse (i.e., the ping rate) is related to water depth. In shallow water, the highest pulse repetition frequency (PRF) is about 20 pings per second. The scout vessel will use a Furuno 292 echosounder that operates at a frequency of 28 and 88 kHz. The highest ping rate in shallow water is 12 pings per second (TGS 2013b).

SEISMIC

Seismic reflection profiling uses high-intensity sound to image the earth's crust. It is the primary technique used by the energy industry for finding and monitoring reserves of oil and natural gas.

Seismic surveys can be characterized by the type of data being collected (e.g. 2D, 3D, high-resolution, etc.) or by the type of survey being conducted (e.g. open-water towed marine streamer, ocean-bottom cable, in-ice towed streamer, over ice, etc.). Survey data may be described by the acoustic sound source (e.g. airgun, water gun, sparker, pinger) or by the purpose for which the data are being collected (e.g. speculative shoot, exclusive shoot, site clearance). TGS is proposing to collect 2D data by using an open-water towed marine streamer with an airgun sound source (TGS 2013b).

Seismic Profiling

Seismic reflection profiling systems are used to search for commercially and economically valuable subsurface deposits of crude oil, natural gas, and minerals by the recording, processing, and interpretation of reflected seismic waves from the substrates by introducing controlled source energy (such as seismic air gun impulses and vibratory waves) into the earth.

TGS is proposing to use reflected sound energy from a towed 3,280 cui airgun array (28 Bolt 1900 LLXT) to produce graphic images of seafloor and subseafloor features (TGS 2013b). Air guns fire highly compressed air bubbles into the water that transmit seismic wave energy into the subsurface rock layers. Seismic waves reflect and refract off subsurface rock formations and travel back to acoustic receivers called hydrophones. The characteristics of the reflected seismic waves (such as travel time and intensities) are used to locate subsurface geologic formations that may contain hydrocarbon deposits and to help facilitate the location of prospective drilling targets (BOEM 2011a).

The airguns range in volume from 40 cui to 300 cui and are arranged in a geometric lay-out of three sub-arrays that will be towed approximately 200 m behind the vessel at a depth of 6 m. The seismic vessel will also tow an 8,100 m long hydrophone solid streamer at a depth of 10 m. The seismic source would discharge every 25 m (82 feet [ft]) or approximately every 10 seconds. The seismic vessel has limited maneuverability while towing the hydrophone solid streamer and seismic source. To ascertain whether the seismic source array is operating correctly, the full volume will be enabled for 1 km from the start of every line (i.e., a run in). To ensure full fold data acquisition the vessel will require a 4 km run out at the conclusion of each line. We anticipate that gravity and magnetic data will also be passively acquired during the survey by measuring gravity and magnetic variations while traversing the lines (no acoustics are involved with these methods) (TGS 2013b).

The pressure output of an airgun array is proportional to (1) its operating pressure, (2) the number of airguns, and (3) the cube root of the total gun volume. For consistency with the underwater acoustic literature, airgun-array source levels are back-calculated to an equivalent source concentrated into a one-meter-radius volume (Greene and Moore 1995), yielding an anticipated source level of 216 dB re 1μPa at 1 m for the Root-Mean-Square (RMS) output pressure for the 60 cui array, and 236 dB re 1μPa at 1 m for the 3280 cui array (TGS 2013b, c). The far field pressure from an airgun array is focused vertically, being about 6 dB stronger in the vertical direction than in the horizontal direction for typical arrays. The frequency range for TGS's 60 cui airgun array is anticipated to be .01-.120 kHz, and .01-2 kHz for the 3280 cui array (TGS 2013b, c). The guns are towed at speeds of about 5 knots and are typically fired about every 10 seconds (Hildebrand 2004). Airgun arrays have dominant energy at low frequencies, where long-range propagation is likely.

OTHER ACOUSTIC SOURCES

Vessel Noise

TGS's proposed action anticipates employing two vessels during their open-water operations in 2013. Vessels will transit from the staging area through the Bering Strait, into the Chukchi Sea. One vessel will be used for seismic operations and will tow the seismic source array and hydrophone streamer, and the second smaller vessel will be used to search for marine mammals and scout for ice and other navigation hazards ahead of the seismic vessel.

Currently, no particular vessels are under contract with TGS for the project. When contracts for each of these two vessels are secured, TGS will provide National Marine Fisheries Service (NMFS) the full vessel specifications. However, this opinion provides the anticipated source levels and frequency ranges of vessel operations (see Table 1).

Vessel noises are often at source levels of 150-190 dB re 1 μPa at 1 m, and typically operate at frequencies from 20-200 Hz (Greene 1995).

1.3.1.4 Other Non-Acoustic Equipment

Magnetometer

A magnetometer is a non-acoustic measuring instrument used to measure the strength and, in some cases, the direction of magnetic fields. Magnetometers are widely used for measuring the Earth's magnetic fields and in geophysical surveys to detect magnetic anomalies of various types Magnetometers can be used as metal detectors: they can detect only magnetic (ferrous) metals, but can detect such metals at a much larger depth than conventional metal detectors; they are capable of detecting large objects, such as cars, at tens of meters, while a metal detector's range is rarely more than 2 meters.

TGS anticipates that gravity and magnetic data will be passively acquired during the seismic survey by measuring gravity and magnetic variations while traversing the lines (no acoustic will be involved with this method) (TGS 2013b).

1.3.2 Mitigation Measures Proposed by TGS

In connection with its application for an IHA under the MMPA, TGS proposes to implement measures that would allow their survey and maintenance activities to have the least practicable adverse impact on marine mammal species or stocks (which includes considerations of personal safety and practicality of implementation). Some of those measures are provided below (see Table 2).

Table 2. Marine Mammal and Subsistence mitigation measures resulting from the TGS 2D seismic survey design (TGS 2013b).

Proposed Plan	Timeframe (2013)	Resulting Mitigation
Begin seismic operations	Late-July or early-August	After spring whale hunt is complete
Remain in ice-free waters	Throughout survey	Avoid encounters with ice-associated ice-seals, walruses, and polar bears
Survey south of 72 ◦N first	July-August	Avoid bowhead/belugas and subsistence activities
Extend northward into international waters as ice recedes (>200nm N/NW from shore)	September-October	Avoid fall migrating bowhead whales and subsistence hunts

Protected species observers (PSOs) will also be placed onboard the seismic and scout vessels to minimize exposure to the seismic sound source. Other vessel-based mitigation measures include ramp-up procedures while initiating seismic operations and power-down or shut-down procedures if a marine mammal is detected approaching or within designated distances from the

sound source (these measures will be described further below and in Section 1.3.3). Furthermore, TGS has designed their program to mitigate impacts to marine mammals by incorporating the following operational procedures:

- No multi-beam sonar or sub-bottom profilers will be used, only standard vessel fathometers for safety and navigation;
- Only one mitigation airgun will be used during transect line changes, which take between 5-12 hours each;
- The number of seismic pulses of the mitigation airgun will be reduced during line changes to reduce the acoustic footprint and overall input of noise into the water.

Sound Source Verification

TGS will conduct sound source measurements of the airgun array at the beginning of survey operations in 2013 to verify the size of the various marine mammal exclusion zones. The acoustic data will be analyzed as quickly as reasonably practicable in the field and used to verify and adjust the marine mammal exclusion zone distances. The field report will be made available to NMFS and the PSOs within 120 hours of completing the measurements. The mitigation measures to be implemented at the 190 and 180 dB (rms) sound levels will include power downs and shut downs as described below.

Protected Species Observers (PSOs)

PSOs will be required onboard the surveys vessel to meet the following criteria:

- 100% monitoring coverage during all periods of survey operations in daylight;
- PSOs will be aboard both seismic and scout vessels to document the occurrence of marine mammals, implement mitigation requirements, and record the reactions of marine mammals to survey activities;
- Maximum of 4 consecutive hours on watch per PSO; and
- Maximum of ~12 hours of watch time per day per PSO.

Marine Mammal Mitigation during Operations

TGS will adhere to the following mitigation measures during seismic operations, when mobilizing to the project area, when demobilizing from the project area, and in the performance of any other operations in support of the 2D seismic program:

- Speed or course alterations, provided that doing so will not compromise safety of the operations;
- The seismic and scout vessel will be staffed with PSOs who will alert the crew to the presence of marine mammals so that vessel crews can initiate appropriate mitigation measures, including power-down, shut-down, and ramp-up procedures; and
- Initiation of the seismic source will occur only after the 180 dB zone is visible for 30-minutes;

During periods of poor visibility or nighttime, TGS will adhere to the following:

- During limited visibility due to fog and/or darkness, the entire 180 dB exclusion zone may not be visible. If the entire zone is not visible for a minimum of 30-minutes, initiation of the seismic source will not occur;
- During nighttime, initiation of the seismic source will occur only if the entire 180 dB exclusion zone is visible for 30-minutes using night-vision devices (NVDs) and/or vessel lights; and
- If a single airgun seismic source or a seismic source array has been operational before visibility decreased or nightfall, the seismic source operations may continue even though the entire exclusion zone may not be visible.

Real-Time Monitoring and Communication between Vessels

TGS is proposing to incorporate MysticetusTM software as an "all-in-one" PSO platform. The system will be used by PSOs to quickly enter marine mammal observations into a program and real-time map display that can be seen by both vessels on a computer screen monitor. This is achieved by placing an Automatic Identification System (AIS) transceiver and antenna on each vessel. The program also creates automatic high-resolution mapping, so animals can be tracked relative to locations of the vessels and the seismic array and associated mitigation and monitoring isopleths. PSOs will be able to see and monitor exclusion zones on the map display and instantly plot where a marine mammal occurs relative to its exclusion zone. This ability adds confidence and improves the speed and accuracy of communicating sighting locations between vessel platforms to implement real-time mitigation measures. In addition, the distance from sightings to the array and mitigation zones is instantly displayed in real time. Headings and multiple sighting locations of the same sightings can also be displayed. Both vessels can view the same data and map display, thus creating another mode of real-time communication between vessels.

Reporting

Data will preferentially be recorded directly into a handheld computer or as a backup, transferred from hard-copy data sheets into an electronic database. A system for quality control and verification of data will be facilitated by the pre-season training, supervision by the crew leader, in-season data checks, and will built into the Mysticetus software (i.e., Mysticetus will recognize and notify the operator if entered data are nonsensical). Computerized data validity checks will also be conducted, and the data will be managed in such a way that it is easily summarized during and after the field program and transferred into statistical, graphical, or other programs for further processing. Mysticetus will be used to quickly and accurately summarize and display these data.

The results of the 2013 vessel-based monitoring, including estimates of "take by harassment", will be presented in 90-day and final technical reports. Reporting will address the requirements established by NMFS.

The technical report(s) will include:

- summaries of monitoring effort: total hours, total distances, and distribution of marine

mammals through the study period accounting for sea state and other factors affecting visibility and detectability of marine mammals;

- analyses of the effects of various factors influencing detectability of marine mammals including sea state, number of observers, and fog/glare;
- species composition, occurrence, and distribution of marine mammal sightings including date, water depth, numbers, age/size/gender categories, group sizes, and ice cover;
- analyses of the effects of survey operations:
- sighting rates of marine mammals during periods with and without airgun activities (and other variables that could affect detectability);
- initial sighting distances versus airgun activity state;
- closest point of approach versus airgun activity state;
- observed behaviors and types of movements versus airgun activity state;
- numbers of sightings/individuals seen versus airgun activity state;
- distribution around the survey vessel versus airgun activity state;
- mitigation action taken;
- estimates of "take by harassment."

1.3.3 Mitigation Measures Proposed by PR1

The mitigation measures described below are required per the NMFS IHA stipulations, and will be implemented by TGS to reduce potential impacts to marine mammals from survey activities, vessel movements, and from vessels operating in dynamic positioning.

A) Detection-based measures intended to reduce near-source acoustic exposures and impacts on marine mammals under NMFS' authority within a given distance of the source

Monitoring and Mitigating the Effects of High-Resolution Seismic Survey

1. Protected Species Observers ([PSOs], formerly referred to as Marine Mammal Observers or [MMOs]) are required on all vessels engaged in activities that may result in an incidental take through acoustic exposure.

    - A sufficient number of NMFS-qualified, vessel-based PSOs shall be onboard the survey vessel to meet the following criteria: to visually watch for and monitor marine mammals near the vessels during dynamic positioning or airgun operations (from nautical twilight-dawn to nautical twilight-dusk) and before and during start-ups of airguns day or night. The vessels' crew shall also assist in detecting marine mammals, when practicable. PSOs shall have access to reticle binoculars (7x50 Fujinon), big-eye binoculars (25x150), and night vision devices. PSO shifts shall last no longer than 4 hours at a time and shall not be on watch more than 12 hours in a 24-hour period. PSOs shall also make observations during daytime periods when active operations are not being conducted for comparison of animal abundance and behavior, when feasible;

- When a mammal sighting is made, the following information about the sighting will be recorded:
    - Species, group size, age/size/sex categories (if determinable), behavior when first sighted and after initial sighting, heading (if consistent), bearing and distance from the PSO, apparent reaction to activities (e.g., none, avoidance, approach, paralleling, etc.), closest point of approach, and behavioral state;
    - Time, location, speed, activity of the vessel, sea state, ice cover, visibility, and sun glare;
    - The positions of other vessel(s) in the vicinity of the PSO location.
    - The ship's position, speed of support vessels, and water depth, sea state, ice cover, visibility, and sun glare will also be recorded at the start and end of each observation watch, every 30 minutes during a watch, and whenever there is a change in any of those variables;
    - Altitude and position of the aircraft if sightings are made during aerial surveys.

- PSO teams shall consist of Inupiat observers and experienced field biologists. An experienced field crew leader will supervise the PSO team onboard the survey vessel. New observers shall be paired with experienced observers to avoid situations where lack of experience impairs the quality of observations;
- Crew leaders and most other biologist serving as observers in 2013 shall be individuals with experience as observers during recent seismic or shallow hazard monitoring projects in Alaska, the Canadian Beaufort, or other offshore areas in recent years;
- PSOs will complete a two or three-day training session on marine mammal monitoring, to be conducted shortly before the anticipated start of the 2013 open-water season. The training session(s) will be conducted by qualified marine mammalogists with extensive crew-leader experience during previous vessel-based monitoring programs. A marine mammal observers' handbook, adapted for the specifics of the planned program will be reviewed as part of the training;
- If there are Alaska Native PSOs, the PSO training that is conducted prior to the start of the survey activities shall be conducted with both Alaska Native PSOs and biologist PSOs being trained at the same time in the same room. There shall not be separate training courses for the different PSOs;
- PSOs shall be trained using visual aids (e.g., videos, photos) to help them identify the species that they are likely to encounter in the conditions under which the animals will likely be seen;
- Within safe limits, the PSOs should be stationed where they have the best possible viewing. Viewing may not always be best from the ship bridge, and in some cases may be best from higher positions with less visual obstructions (e.g., flying bridge);
- PSOs should be instructed to identify animals as unknown where appropriate rather than strive to identify a species if there is significant uncertainty;
- PSOs should maximize their time with eyes on the water. This may require new means of recording data (e.g., audio recorder) or the presence of a data recorder so that the observers can simply relay information to them;

- PSO shall use the best available technology to improve detection capability during periods of fog and other types of inclement weather. Such technology might include night-vision goggles or binoculars as well as other instruments that incorporate infrared technology; and
- PSOs should plot marine mammal sightings in near real-time for their vessel into a GIS software program and relay information regarding the animal(s)' position between platforms and vessels with emphasis placed on relaying sightings with the greatest potential to involve mitigation or reconsideration of the vessel's course.

2. Establishment of Exclusion and Disturbance Zones.

- Establish and monitor a preliminary exclusion zone surrounding the airgun array on the source vessel where the received level would be at or above 180 dB for cetaceans and 190 dB for pinnipeds with trained PSOs. The radius for the zone will vary based on the configuration of the airgun array, water depth, temperature, salinity, and other factors related to the water and seafloor properties. For the purpose of field verification tests, the 180 dB radius for the 4-airgun array (40cui) is predicted to be 160m (0.0994 mi) and the 190 dB radius for the 4-airgun array (40 cui) is predicted to be 50m (0.031mi). The 180 dB radius for the single airgun array (10 cui) is predicted to be 52m (0.032 mi) and the 190 dB radius for the single airgun array (10 cui) is predicted to be 23m (0.014mi). The final distance of the radius will be verified with sound source verification tests.
- Immediately reduce the size of the Exclusion Zone (180 or 190 isopleth) by reducing the power level of the array whenever any cetaceans are sighted approaching close to or within the area delineated by the 180 dB isopleth, or pinnipeds are sighted approaching close to or within the area delineated by the 190 dB isopleth.
- If the power-down operation cannot reduce the sound pressure level received by any cetacean or pinniped to less than 180 dB or 190 dB, respectively, then TGS must immediately shutdown the seismic airgun array.
- Establish a disturbance zone for cetaceans and pinnipeds surrounding the airgun array on the source vessel where the received level would be 160 dB (rms) re 1 µPa. For purposes of the field verification test, this radius is estimated to be 1,800 m (1.118 mi) from the seismic source for the 40 in^3 airgun arrays and 569 m (0.354 mi) for the single 10 in^3 airgun for site clearance and shallow hazards surveys.
- Establish a disturbance zone for cetaceans and pinnipeds surrounding the vessel while operating dynamic positioning (DP) thruster where the received level would be 120 dB (rms) re 1 µPa. For purposes of the field verification test, this radius is estimated to be 13 km (8.078 mi) from the DP thruster source for equipment recovery and maintenance operations.
- Immediately upon completion of data analysis of the field verification measurements, the new 120-dB, 160-dB, 180-dB, and 190-dB marine mammal disturbance zones and exclusion zones shall be established based on the sound source verification.

3. Use of start-up and ramp-up procedures for airgun arrays.

- PSOs will monitor the entire exclusion zone for at least 30 minutes prior to starting

the airgun array (day or night). If PSO finds a marine mammal within the exclusion zone, the operator must delay the start-up of seismic airguns until the marine mammal(s) has left the exclusion zone. If the PSO sees a marine mammal that surfaces then dives below the surface, the PSO shall continue the watch for 30 min. If the PSO sees no marine mammals during that time, the PSO can assume that the animal has moved beyond the exclusion zone. If for any reason the entire exclusion zone cannot be seen for the entire 30 min period (i.e., rough seas, fog, darkness), or if marine mammals are near, approaching, or in the exclusion zone, the airguns may not be started;

- If for any reason, electrical power to the airgun array has been discontinued for a period of 10 minutes or more, ramp-up procedures shall be implemented. A 30-minute clearance of the exclusion zone is required prior to commencing ramp-up. Discontinuation of airgun activity for less than 10 minutes does not require a ramp-up.
- The seismic operator and PSOs shall maintain records of the times when ramp-ups start and when the airgun arrays reach full power.
- If one airgun (mitigation) is already running at a source level of at least 180 dB re 1 µPa (rms), the operator may start the second airgun, provided no marine mammals are known to be near the exclusion zone;
- After shut-down, additional airguns may be added in a sequence such that the source level of the array shall increase in steps not exceeding approximately 6 dB above ambient (~120dB) per 5 min period. During ramp-up, the PSOs shall monitor the exclusion zone, and if marine mammals are sighted, a power-down, or shut-down shall be implemented as though the full array were operational. Therefore, initiation of start-up procedures from shutdown requires that the PSOs be able to view the full exclusion zone;
- Power-down or shutdown the airgun(s) will be implemented if a marine mammal is detected within, approaches, or enters the relevant exclusion zone. A power-down procedure means reducing the number of operating airguns to as low as a single operating mitigation gun, which reduces the exclusion zone to the degree that the animal(s) is no longer in or about to enter it. A shutdown means all operating airguns are shutdown (i.e., turned off).
- If the marine mammal approaches the exclusion zone of the mitigation gun, the airguns must then be completely shut down. Airgun activity shall not resume until the PSO has visually observed the marine mammal(s) exiting the EZ and is not likely to return, or has not been seen within the exclusion zone for 15 min for species with shorter dive durations (small odontocetes and pinnipeds) or 30 min for species with longer dive duration (mysticetes);
- Following a power-down or shut-down and subsequent animal departure, airgun operations may resume following ramp-up procedures described above;
- Seismic surveys may continue into night and low-light hours if such segment(s) of the survey is initiated when the entire relevant exclusion zones are visible and can be effectively monitored;
- No initiation of airgun array operations is permitted from a shutdown position at night or during low-light hours (such as in dense fog or heavy rain) when the entire relevant EZ cannot be effectively monitored by the PSO(s) on duty; and

4. Use of small-volume airgun during turns and transits

   - Throughout the seismic survey, particularly during turning movements, and short transits, TGS will employ the use of a small-volume airgun (i.e., 10 in^3 "mitigation airgun") to deter marine mammals from being within the immediate area of the seismic operations. The mitigation airgun would be operated at approximately one shot per minute and would not be operated for longer than three hours in duration (turns may last two to three hours for the proposed project).
   - During turns or brief transits (e.g., less than three hours) between seismic tracklines, one mitigation airgun will continue operating. The ramp-up procedure will still be followed when increasing the source levels from one airgun to the full airgun array. However, keeping one airgun firing will avoid the prohibition of a "cold start" during darkness or other periods of poor visibility. Through use of this approach, site clearance and shallow hazards surveys using the full array may resume without the 30 minute observation period of the full exclusion zone required for a "cold start". PSOs will be on duty whenever the airguns are firing during daylight, during the 30 minute periods prior to ramp-ups.

5. Sound Source Verification (SSV) tests for sound sources and vessels at the start of the season using hydrophones.

   Before conducting the activity, TGS shall conduct SSV tests to verify the radii of the exclusion and disturbance zones within real-time conditions in the field, providing for more accurate radii to be used. Using a hydrophone system, TGS is required to conduct SSV tests for all airgun arrays and vessels and, at a minimum, report the following results to NMFS within five days of completing the test:

   - The empirical distances from the airgun array and other acoustic sources utilized during the effectiveness of the IHA to broadband received levels of 190 dB down to 120 dB in 10 dB increments and the radiated sounds vs. distance from the source vessel. For the airgun array, the configurations shall include at least the full array and the operation of a single source that will be used during power downs.

B) Non-detection-based measures intended to avoid disturbance impacts on marine mammals from aircraft operations.

These measures would be required for all aircraft operations conducted in support of surveys, equipment recovery, and maintenance activities

1. Specified flight altitudes for all support aircraft (except for take-off, landing, emergency situations, and inclement weather).

   - *All aircraft:* Aircraft shall not operate within 0.3 mi (0.5 km) of marine mammals or below 1,000 ft (305m) AGL or ASL.
   - Helicopters shall not hover or circle above or within 0.3 mi (0.5 km) of groups of

whales.

C) Measures intended to reduce/lessen non-acoustic impacts on marine mammals

These measures would be required for all vessel operations conducted in support of surveys, equipment recovery, and maintenance activities

1. Specified procedures for vessels to avoid collisions with whales.

    - All vessels shall reduce speed to less than 5 kn prior to coming within 274 m (300 yards) of a group of whales. The reduction in speed will vary based on the situation but must be sufficient to avoid interfering with the whales. Those vessels capable of steering around such groups should do so. Vessels may not be operated in such a way as to separate members of a group of whales from other members of the group. For purposes of this opinion, a group is defined as being three or more whales observed within a 500 m (547 yard) area and displaying behaviors of directed or coordinated activity (e.g., group feeding);
    - Operate the vessel(s) to avoid causing a whale to make multiple changes in direct;
    - Check the waters immediately adjacent to the vessel(s) to ensure that no whales will be injured when the vessel's propellers are engaged;
    - When visibility is reduced, such as during inclement weather (rain, fog) or darkness, adjust vessel speed accordingly to avoid the likelihood of injury to whales.

D) Measures intended to ensure no unmitigable adverse impact to subsistence uses

These measures would be required for all activities that occur during the open-water season (i.e. surveys, equipment recovery, and maintenance activities).

- Traverse north through the Bering Strait through the Chukchi Sea along a route that lies offshore of the polynya zone. In the event the transit outside of the polynya zone results in TGS having to break ice, the survey vessel and support vessels will enter into the polynya zone far enough so that icebreaking is not necessary. If it is necessary to move into the polynya zone, TGS shall notify the local communities of the change in transit route through the Communication and Call Centers (Com Centers). As soon as the fleet transits past the ice, it will exit the polynya zone and continue a path in the open sea toward the Burger Prospect survey, equipment recovery, and maintenance sites;

- Avoid entering the Bering Strait prior to July 1 to minimize effects on spring and early summer whaling;

- Before initiating marine surveys, equipment recovery, and maintenance activities, coordinate activities with local subsistence users and Village Whaling Associations in order to minimize the risk of interfering with subsistence hunting activities;

- Participate in the Com Center Program. The Com Centers shall operate 24 hours/day during the 2013 bowhead whale hunt.

1.4 Action Area

"Action area" means all areas to be affected directly or indirectly by the federal action and not merely the immediate area involved in the action (50 CFR 402.02). For this reason, the action area is typically larger than the project area and extends out to a point where no measurable effects from the proposed action occur.

The action area for this biological opinion will include: (1) 2D seismic survey sites in Federal and international waters of the Chukchi Sea; (2) a sound propagation buffer of approximately 172 kilometers around the site clearance and shallow hazard sites in the Chukchi Sea; (3) ice gouge survey sites; (4) equipment recovery and maintenance sites; (5) State of Alaska waters between planning areas and the Alaska coastline; and (6) transit areas from Dutch Harbor through the Bering Strait into the Chukchi Sea.

1.4.1 2D Seismic Surveys in the Chukchi Sea

The Chukchi Sea is a marginal sea of the Arctic Ocean that is bounded on the west by the De Long Strait of Wrangel Island and in the east by Point Barrow, Alaska, beyond which lays the Beaufort Sea. The Bering Strait forms its southernmost limit and connects it to the Bering Sea and the Pacific Ocean. The Chukchi Sea is predominantly a shallow sea with a mean depth of 40 to 50 m (131 to 164 ft). Gentle mounds and shallow troughs characterize the seafloor morphology of the Chukchi Sea. The Chukchi Sea shelf is approximately 500 km (311 mi) wide and extends roughly 800 km (497 mi) northward from the Bering Strait to the continental shelf break. Beyond the shelf break, water depths increase quickly beyond 1,000 m (3,281 ft) (BOEMRE 2011a).

TGS is proposing to conduct 2D seismic surveys in Federal and international waters of the Chukchi Sea (see Figure 1). TGS anticipates conducting ~9,600 km of tracklines in Federal and international waters of the Chukchi Sea during 2013 (TGS 2013b).

1.4.2 Sound Propagation Buffer

The Chukchi Sea seismic survey areas cover a total of approximately 9,600 km^2 within the Alaskan portion of the Chukchi Sea. TGS provided modeled sound propagation estimates for the Chukchi Sea (TGS 2013b). Based on these estimates, received levels from seismic surveys using a 3280 cui airgun configuration would be expected on average to decline to about 120 dB within 172 km[1] of the survey location (Nelson 2013a). The 120 dB isopleth was chosen because that is

[1] The 120 dB rms re 1 µPa threshold distance was derived from the 95% distance for water depths 40-100m where the majority of survey lines will be run (Nelson 2013a). This distance is likely an overestimate due to 1) the 3dB conservative factor added to the model sound levels, 2) the model does not account for energy loss due to the scattering by the bottom roughness and water column inhomogeneity, which affects the longer propagation path, 3)

the level at which we anticipate survey seismic noise would approach ambient noise levels (i.e. the point where no measurable effect from the project would occur). This 172 km sound propagation buffer around the 2D seismic survey area assumes that a source vessel engaged in transmitting seismic occurred on the boundary of the survey area.

1.4.3 Alaska State Waters

The action area includes State of Alaska waters between prospect survey locations and the Alaska coastline. Surveys will occur within the Federal and internal waters of the Chukchi Sea. However, staging and resupply activities may occur from Alaskan Arctic communities (e.g. Dutch Harbor, Nome, and Wainwright). TGS has indicated that crew changes and resupply may occur out of either Nome or Wainwright (Nelson 2013b). While the activities described as part of this proposed action may affect areas within state waters directly or indirectly, the surveys themselves will not be conducted within state waters.

1.4.4 Transit Areas

TGS's seismic surveys will occur within Federal and international waters of the Chukchi Sea. TGS anticipates departing Dutch Harbor in the Bering Sea sometime between 10-21 July and arriving in the Chukchi Sea five days later (TGS 2013b). TGS plans to survey in the Federal waters in the Chukchi Sea first, and then transit to international waters in the Chukchi Sea to survey there. At the conclusion of data acquisition, all vessels will demobilize to Dutch Harbor with an estimated transit of back of five days. For these reasons, the oceanographic area extends along a navigational route from Dutch Harbor on the south through the Bering Strait.

---

the conversion factor from SEL to rms SPL used in this study might be overly conservative at this longer distance (TGS 2013b). However, this represents the best scientific and commercial information available.

2. ENDANGERED SPECIES ACT: BIOLOGICAL OPINION AND INCIDENTAL TAKE STATEMENT

Section 7(a)(2) of the ESA requires Federal agencies to consult with the USFWS, NMFS, or both, to ensure that their actions are not likely to jeopardize the continued existence of endangered or threatened species or adversely modify or destroy their designated critical habitat. Section 7(b)(3) requires that at the conclusion of consultation, the Service provide an opinion stating how the agencies' actions will affect listed species or their critical habitat. If incidental take is expected, Section 7(b)(4) requires the provision of an incidental take statement (ITS) specifying the impact of any incidental taking, and including reasonable and prudent measures to minimize such impacts.

2.1 Introduction to the Biological Opinion

Section 7(a)(2) of the ESA requires Federal agencies, in consultation with NMFS, to insure that their actions are not likely to jeopardize the continued existence of endangered or threatened species, or adversely modify or destroy their designated critical habitat. The jeopardy analysis considers both survival and recovery of the species. The adverse modification analysis considers the impacts to the conservation value of the designated critical habitat.

"To jeopardize the continued existence of a listed species" means to engage in an action that would be expected, directly or indirectly, to reduce appreciably the likelihood of both the survival and recovery of a listed species in the wild by reducing the reproduction, numbers, or distribution of that species (50 CFR 402.02). As NMFS explained when it promulgated this definition, NMFS considers the likely impacts to a species' survival as well as likely impacts to its recovery. Further, it is possible that in certain, exceptional circumstances, injury to recovery alone may result in a jeopardy biological opinion (51 FR 19926, 19934; June 2, 1986).

This biological opinion does not rely on the regulatory definition of 'destruction or adverse modification' of critical habitat at 50 C.F.R. 402.02, which the Ninth Circuit Court of Appeals held to be invalid in *Gifford Pinchot Task Force v. U.S. Fish and Wildlife Service*, 378 F.3d 1059 (9th Cir. 2004) amended by 387 F.3d 968 (9th Cir. 2004). Instead, we have relied upon the statutory provisions of the ESA to complete the following analysis with respect to critical habitat. [2]

2.1.1 Approach to the Assessment

We will use the following approach to determine whether the proposed action described in Section 1.3 is likely to jeopardize listed species or destroy or adversely modify critical habitat:

- Identify those aspects of proposed actions that are likely to have direct and indirect

[2] Memorandum from William T. Hogarth to Regional Administrators, Office of Protected Resources, NMFS (Application of the "Destruction or Adverse Modification" Standard Under Section 7(a)(2) of the Endangered Species Act) (November 7, 2005).

effects on the physical, chemical, and biotic environment of the project area. As part of this step, we identify the spatial extent of these direct and indirect effects, including changes in that spatial extent over time. The results of this step represent the action area for the consultation.

- Identify the rangewide status of the species and critical habitat likely to be adversely affected by the proposed action. This section describes the current status of each listed species and its critical habitat relative to the conditions needed for recovery. We determine the rangewide status of critical habitat by examining the condition of its physical or biological features (also called "primary constituent elements" or PCEs in some designations) - which were identified when the critical habitat was designated. Species and critical habitat status are discussed in Section 2.2.

- Describe the environmental baseline for the proposed action. The environmental baseline includes the past and present impacts of Federal, state, or private actions and other human activities *in the action area*. It includes the anticipated impacts of proposed Federal projects that have already undergone formal or early section 7 consultation and the impacts of state or private actions that are contemporaneous with the consultation in process. The environmental baseline is discussed in Section 2.3 of this opinion.

- Analyze the effects of the proposed actions. Identify the listed species that are likely to co-occur with these effects in space and time and the nature of that co-occurrence (these represent our *exposure analyses*). In this step of our analyses, we try to identify the number, age (or life stage), and gender of the individuals that are likely to be exposed to an action's effects and the populations or subpopulations those individuals represent. NMFS also evaluates the proposed action's effects on critical habitat features. The effects of the action are described in Section 2.4 of this opinion with the exposure analysis described in Section 2.4.2 of this opinion.

- Once we identify which listed species are likely to be exposed to an action's effects and the nature of that exposure, we examine the scientific and commercial data available to determine whether and how those listed species are likely to respond given their exposure (these represent our *response analyses*). Response analysis is considered in Section 2.4.3 of this opinion.

- Describe any cumulative effects. Cumulative effects, as defined in NMFS' implementing regulations (50 CFR 402.02), are the effects of future state or private activities, not involving Federal activities, that are reasonably certain to occur within the action area. Future Federal actions that are unrelated to the proposed action are not considered because they require separate section 7 consultation. Cumulative effects are considered in Section 2.5 of this opinion.

- Integrate and synthesize the above factors to assess the risk that the proposed action poses to species and critical habitat. In this step, NMFS adds the effects of the action (Section 2.4) to the environmental baseline (Section 2.3) and the cumulative effects (Section 2.5) to assess whether the action could reasonably be expected to: (1) appreciably reduce the

likelihood of survival or recovery of the species in the wild by reducing its numbers, reproduction, or distribution; or (2) reduce the value of designated or proposed critical habitat for the conservation of the species. These assessments are made in full consideration of the status of the species and critical habitat (Section 2.2). The final steps of our analyses establishing the risks those responses pose to listed resources are different for listed species and designated critical habitat (these represent our *risk* analyses). Integration and synthesis with risk analyses occur in Section 2.6 of this opinion.

- Reach conclusions regarding whether jeopardy and the destruction or adverse modification of critical habitat are presented in Section 2.7. These conclusions flow from the Integration and Synthesis section.

- If necessary, define a reasonable and prudent alternative(s) to the proposed action. If, in completing the last step in the analysis, NMFS determines that the action under consultation is likely to jeopardize the continued existence of listed species or destroy or adversely modify designated critical habitat, NMFS must identify a reasonable and prudent alternative(s) (RPA) to the action in Section 2.8. The RPA(s) must not be likely to jeopardize the continued existence of ESA-listed species or destroy or adversely modify their designated critical habitat, and the RPAs must meet other regulatory requirements.

RISK ANALYSES. Our jeopardy determinations must be based on an action's effects on the continued existence of threatened or endangered species as those "species" have been listed, which can include species, subspecies, and distinct population segments of vertebrate species. Because the continued existence of listed species depends on the fate of the populations that comprise them, the viability (that is, the probability of extinction or probability of persistence) of listed species depends on the viability of the populations that comprise the species. Similarly, the continued existence of populations is determined by the fate of the individuals that comprise them; populations grow or decline as the individuals that comprise the population live, die, grow, mature, migrate, and reproduce (or fail to do so).

Our risk analyses reflect these relationships between listed species and the populations that comprise them, and the individuals that comprise those populations. Our risk analyses begin by identifying the probable risks actions pose to listed individuals that are likely to be exposed to an action's effects. Our analyses then integrate those individuals' risks to identify consequences to the populations those individuals represent. Our analyses conclude by determining the consequences of those population-level risks to the species those populations comprise.

When individual, listed plants or animals are expected to experience reductions in their current or future reproductive success or experience reductions in the rates at which they grow, mature, or become reproductively active, we would expect those reductions to also reduce the abundance, reproduction rates, and growth rates (or increase variance in one or more of these rates) of the populations those individuals represent (see Stearns 1992). Reductions in one or more of these variables (or one of the variables we derive from them) is a necessary condition for reductions in a population's viability, which is itself a necessary condition for reductions in a species' viability. On the other hand, when listed plants or animals exposed to an action's effects

are *not* expected to experience reductions in fitness, we would not expect the action to have adverse consequences on the viability of the populations those individuals represent or the species those populations comprise (for example, see Anderson 2000, Mills and Beatty 1979, Stearns 1992). If we conclude that listed plants or animals are *not* likely to experience reductions in their fitness, we would conclude our assessment.

If, however, we conclude that listed plants or animals are likely to experience reductions in their current or expected future reproductive success, our assessment tries to determine if those reductions are likely to be sufficient to reduce the viability of the populations those individuals represent (measured using changes in the populations' abundance, reproduction, spatial structure and connectivity, growth rates, or variance in these measures to make inferences about the population's extinction risks). In this step of our analyses, we use the population's base condition (established in the *Environmental Baseline* and *Status of Listed Resources* sections of this opinion) as our point of reference. Finally, our assessment tries to determine if changes in population viability are likely to be sufficient to reduce the viability of the species those populations comprise. In this step of our analyses, we use the species' status (established in the Status of the Species section of this opinion) as our point of reference. This approach allows us to assess how particular behavioral decisions are likely to influence individual reproductive success (Bejder et al. 2009). Individual-level effects can then be translated into changes in demographic parameters of populations, thus allowing for an assessment of the biological significance of particular human disturbances.

2.2 Rangewide Status of the Species and Critical Habitat

Seven species of marine mammals listed under the ESA under NMFS's jurisdiction may occur in the action area (Western Arctic Bowhead whale [*Balanea mysticetus*], Northeast Pacific Fin whale [*Balaneoptera Physalus*], North Pacific Humpback whale [*Megaptera novaeangliae*], eastern North Pacific right whale [*Eubalaena japonica*], the western Steller sea lion DPS [*Eumetopias jubatus*]), the Arctic subspecies of the Ringed seal [*Phoca hispida hispida*] and the Beringia DPS of the [*Erignathus barbatus barbatus*] subspecies of the Bearded seal. The action area also includes critical habitat for the North Pacific right whale, and the western Steller sea lion. This opinion considers the effects of the proposed action on these species and designated critical habitats (Table 3).

Table 3. Listing status and critical habitat designation for marine mammal species considered in this opinion.

Species	Stock	Status	Listing	Critical Habitat
Balanea mysticetus	Western Arctic Bowhead Whale	Endangered	NMFS 1970, 35 FR 18319	Not designated
Balaneoptera physalus	Northeast Pacific Fin Whale	Endangered	NMFS 1970, 35 FR 18319	Not designated

Megaptera novaeangliae	North Pacific Humpback Whale	Endangered	NMFS 1970, 35 FR 18319	Not designated
Eubalaena japonica	Eastern North Pacific Right Whale	Endangered	NMFS 2008, 73 FR 12024	NMFS 2008, 73 FR 19000
Phoca hispida hispida	Arctic Ringed Seal	Threatened	NMFS 2012, 77 FR 76706	Not proposed
Erignathus barbatus barbatus	Beringia (DPS), Alaska Bearded Seal	Threatened	NMFS 2012, 77 FR 76740	Not proposed
Eumetopias jubatus	Western (DPS), Steller Sea Lion	Endangered	NMFS 1997, 62 FR 24345	NMFS 1993, 58 FR 45269

2.2.1 Species and Critical Habitat Not Considered Further in this Opinion

As described in the *Approach to the Assessment* section of this opinion, NMFS uses two criteria to identify those endangered or threatened species or critical habitat that are not likely to be adversely affected by the activities PR1 proposes to authorize in the action area. The first criterion was *exposure* or some reasonable expectation of a co-occurrence between one or more potential stressor associated with PR1's authorized activities and a particular listed species or designated critical habitat: if we conclude that a listed species or designated critical habitat is not likely to be exposed to PR1's authorized activities, we must also conclude that the listed species or designated critical habitat are not likely to be affected by those activities.

The second criterion is the probability of a *response* given exposure. For endangered or threatened species, we consider the *susceptibility* of the species that may be exposed; for example, species that are exposed to sound fields produced by active seismic, but are not likely to exhibit physical, physiological, or behavioral responses given that exposure (at the combination of sound pressure levels and distances associated with an exposure) are also not likely to be adversely affected by the seismic activity. For designated critical habitat, we consider the *susceptibility* of the constituent elements or the physical, chemical, or biotic resources whose quantity, quality, or availability make the designated critical habitat valuable for an endangered or threatened species. If we conclude that the quantity, quality, or availability of the constituent elements or other physical, chemical, or biotic resources is not likely to decline as a result of being exposed to a stressor and a stressor is not likely to exclude listed individuals from designated critical habitat, we would conclude that the stressor may affect, but is not likely to adversely affect the designated critical habitat.

We applied these criteria to the species and critical habitat listed at the beginning of this section; this subsection summarizes the results of those evaluations

CRITICAL HABITAT FOR THE NORTH PACIFIC RIGHT WHALE. Critical habitat for the North Pacific right whale (NPRW) was designated in the eastern Bering Sea and in the Gulf of Alaska on April 8, 2008 (73 FR 19000). Only the critical habitat in the eastern Bering Sea overlaps with the proposed action (see Figures 1 and 2) The primary constituent elements

deemed necessary for the conservation of North Pacific right whales include the presence of specific copepods (*Calanus marshallae*, *Neocalanus cristatus*, and *N. plumchris*), and euphausiids (*Thysanoessa Raschii*) that act as primary prey items for the species.

Figure 2. North Pacific right whale critical habitat shown in both the Bering Sea and Gulf of Alaska. The pentagon area in the Bering Sea is the only section of critical habitat that occurs within the action area, and is located above Dutch Harbor (indicated by a yellow star).

Vessels transiting to and from Dutch Harbor may enter the Bering Sea critical habitat. However, vessel traffic alone is not anticipated to affect aggregations of copepods or euphausiids, and therefore will not affect the PCEs associated with NPRW whale critical habitat. In addition, the critical habitat in the Bering Sea would not be exposed to acoustic signals associated site clearance, shallow hazard, or ice gouge surveys, or equipment recovery or maintenance because those activities are only authorized to occur within the OCS of the Chukchi Sea and the activities will occur far enough away from the critical habitat area that received sound levels within the habitat will not exceed 120 dB re 1 μPa (rms). For these reasons, we do not expect critical habitat for the NPRW whale to be adversely affected by acoustic signals or vessel traffic associated with TGS's authorized activities; therefore, we will not consider critical habitat further in this opinion for this species.

The potential impact to NPRW associated with vessel strike and vessel noise will be discussed in Section 2.4 *Effects of the Action*.

2.2.2 Climate Change

One threat is or will be common to all of the species we discuss in this opinion: global climate change. Because of this commonality, we present this narrative here rather than in each of the species-specific narratives that follow.

There is now widespread consensus within the scientific community that atmospheric temperatures on earth are increasing (warming) and that this will continue for at least the next several decades (IPCC 2001, Oreskes 2004). There is also consensus within the scientific community that this warming trend will alter current weather patterns and patterns associated with climatic phenomena, including the timing and intensity of extreme events such as heat waves, floods, storms, and wet-dry cycles. Warming of the climate system is unequivocal, as is now evident from observations of increases in global average air and ocean temperatures, widespread melting of snow and ice and rising global average seal level (IPCC 2007).

The Intergovernmental Panel on Climate Change (IPCC) estimated that average global land and sea surface temperature has increased by 0.6°C (±0.2) since the mid-1800s, with most of the change occurring since 1976. This temperature increase is greater than what would be expected given the range of natural climatic variability recorded over the past 1,000 years (Crowley 2000). The IPCC reviewed computer simulations of the effect of greenhouse gas emissions on observed climate variations that have been recorded in the past and evaluated the influence of natural phenomena such as solar and volcanic activity.

Based on their review, the IPCC concluded that natural phenomena are insufficient to explain the increasing trend in land and sea surface temperature, and that most of the warming observed over the last 50 years is likely to be attributable to human activities (IPCC 2001). Continued greenhouse gas emissions at or above current rates would cause further warming and induce many changes in the global climate system during the 21st century that would very likely be larger than those observed during the 20th century (IPCC 2001). This becomes particularly important in the Arctic, where oil and gas exploration, development, and production is related to large-scale energy production and an increase in combustion of fossil fuels.

Climatic models estimate that global temperatures would increase between 1.4 to 5.8°C from 1990 to 2100 if humans do nothing to reduce greenhouse gas emissions (IPCC 2001). These projections identify a suite of changes in global climate conditions that are relevant to the future status and trend of endangered and threatened species (Table 5).

The strongest warming is expected in the north, exceeding the estimate for mean global warming by a factor or 3, due in part to the “ice-albedo feedback,” whereby as the reflective areas of arctic ice and snow retreat, the earth absorbs more heat, accentuating the warming (NRC 2003). Observed decreases in snow and ice extent are also consistent with warming (IPCC 2007). Satellite date since 1978 show that annual average Arctic sea ice extent has shrunk by 2.7% (2.1-3.3) per decade, with larger decreases in summer of 7.4% (5.0-9.8) per decade (IPCC 2007).

Changes in sea level, snow cover, ice extent, and precipitation are consistent with a warming climate near the Earth's surface. The IPCC (2001) noted "Examples include…increases in sea level and ocean-heat content, and decreases in snow cover and sea-ice extent and thickness" and consider their statement that "rise in sea level during the 21st century that will continue for further centuries" to also be a "robust finding." However, they highlight the uncertainty of understanding the probability distribution associated with both temperature and sea-level projections.

Climate change is projected to have substantial direct and indirect effects on individuals, populations, species, and the structure and function of marine, coastal, and terrestrial ecosystems in the foreseeable future (Houghton *et al.* 2001; McCarthy *et al.* 2001; Parry *et al.* 2007). The direct effects of climate change would result in increases in atmospheric temperatures, changes in sea surface temperatures, changes in patterns of precipitation, and changes in sea level. Oceanographic models project a weakening of the thermohaline circulation resulting in a reduction of heat transport into high latitudes of Europe, an increase in the mass of the Antarctic ice sheet, and a decrease in the Greenland ice sheet, although the magnitude of these changes remain unknown.

The indirect effects of climate change would result from changes in the distribution of temperatures suitable for calving and rearing calves, the distribution and abundance of prey, and the distribution and abundance of competitors or predators. For example, variations in the recruitment of krill (*Euphausia superba*) and the reproductive success of krill predators have been linked to variations in sea-surface temperatures and the extent of sea-ice cover during the winter months. Although the IPCC (2001) did not detect significant changes in the extent of Antarctic sea-ice using satellite measurements, Curran (2003) analyzed ice-core samples from 1841 to 1995 and concluded Antarctic sea ice cover had declined by about 20% since the 1950s.

Table 4. Phenomena associated with projections of global climate change including levels of confidence associated with projections (adapted from IPCC 2001).

Phenomenon	**Confidence in Observed Changes (observed in latter 20th Century)**	**Confidence in Projected Changes (during the 21st Century)**
Higher max temperatures and greater number of hot days over almost all land areas	Likely	Very likely
Higher min temperatures with fewer cold days and frost days over almost all land areas	Very likely	Very likely
Reduced diurnal temperature range over most land areas	Very likely	Very likely
Increased heat index over most land areas	Likely over many areas	Very likely over most areas

More intense precipitation events	Likely over many mid-to-high latitude areas in Northern Hemisphere	Very likely over most areas
Increased summer continental drying and associated probability of drought	Likely in a few areas	Likely over most mid-latitude continental interiors (projections are inconsistent for other areas)
Increase in peak wind intensities in tropical cyclones	Not observed	Likely over some areas
Increase in mean and peak precipitation intensities in tropical cyclones	Insufficient data	Likely over some areas

2.2.3 Status of Listed Species

The remainder of this section of our opinion consists of narratives for each of the endangered and threatened species that occur in the action area and that may be adversely affected by the proposed geophysical surveys and equipment recovery and maintenance activities. In each narrative, we present a summary of information on the population structure and distribution of each species to provide a foundation for the exposure analyses that appear later in this opinion. Then we summarize information on the threats to the species and the species' status given those threats to provide points of reference for the jeopardy determinations we make later in this opinion. That is, we rely on a species' status and trend to determine whether or not an action's direct or indirect effects are likely to increase the species' probability of becoming extinct.

After the *Status* subsection of each narrative, we present information on the feeding and prey selection, and diving and social behavior of the different species because those behaviors help us determine how certain activities may impact each species, and helps determine whether aerial and ship board surveys are likely to detect each species. We also summarize information on the vocalization and hearing of the different species because that background information lays the foundation for our assessment of how the different species are likely to respond to sounds produced from the proposed activities.

More detailed background information on the status of these species can be found in a number of published documents including a stock assessment report on Alaska marine mammals by Allen and Angliss (2013), and recovery plans for fin whales (NMFS 2010d), humpback whales (NMFS 1991), right whales (NMFS 2005), and Steller sea lions (NMFS 2008c). Cameron *et al.* (2010) and Kelly *et al.* (2010b) provided status reviews of bearded and ringed seals. Richardson *et al.* (1995) and Tyack (2000) provided detailed analyses of the functional aspects of cetacean communication and their responses to active sonar and seismic. Finally, Croll *et al.* (1999), NRC (2000, 2003, 2005), and Richardson *et al.* (1995) provide information on the potential and probable effects of active seismic and sonar on the marine animals considered in this opinion.

2.2.3.1 Bowhead Whale

Population Structure

The International Whaling Commission (IWC) historically recognized five stocks of bowhead whales for management purposes (IWC 1992; Rugh *et al.* 2003). Three of these stocks occur in the North Atlantic: the Spitsbergen, Baffin Bay-Davis Straight, and Hudson Bay-Foxe Basin stocks. The remaining two stocks occur in the North Pacific: the Sea of Okhotsk and Western Arctic (Bering-Chukchi-Beaufort seas) stocks. The current working hypothesis is that the Davis Strait and Hudson Bay bowhead whales comprise a single Eastern Arctic stock. Confirmation of stock structure awaits further scientific analyses. Out of all of the stocks, the Western Arctic stock is the largest (also known as the Bering-Chukchi-Beaufort stock), and the only stock to inhabit U.S. waters (Allen and Angliss 2011). It is also the only bowhead stock within the action area.

Distribution

Bowhead whales have a circumpolar distribution in high latitudes in the Northern Hemisphere, and ranges from 54º to 85ºN latitude. They live in pack ice for most of the year, typically wintering at the southern limit of the pack ice, or in polynyas (large, semi-stable open areas of water within the ice), and move north as the sea ice breaks up and recedes during the spring. In the North Pacific Ocean in the action area, bowhead whales are distributed in the seasonally ice-covered waters of the Arctic and near-Arctic, generally occurring north of 60°N and south of 75°N in the western Arctic Basin (Braham 1984, Moore and Reeves 1993). They have an affinity for ice and are associated with relatively heavy ice cover and shallow continental shelf waters for much of the year. The largest population of bowhead whales can be found in the Bering Sea in winter, migrating north into through the Chukchi Sea in the spring to summer in the Beaufort Sea before returning to the Bering Sea in the fall (Allen and Angliss 2011) (see Figure 8). Some of the animals remain in the eastern Chukchi and western Beaufort seas during the summer (Clarke *et al.* 2011a, Ireland *et al.* 2009).

Based on aerial and vessel survey data and satellite-tagging studies, a small number of individuals from the western arctic stock have been documented in or near waters of the project area in August – October during the species' westward migration (Brueggeman *et al*. 2009, 2010, Quakenbush and Huntington 2010, Quakenbush *et al*. 2010a,b, Aerts *et al*. 2011, Clark *et al.* 2011, Clarke *et al*. 2012, TGS 2013b). Bowhead whales potentially occurring in the seismic survey area would be expected to prefer waters less than 200 m deep based on results of other studies (summarized in LGL 2012, TGS 2013b). No confirmed bowheads were seen or heard during extensive summer-fall vessel-based marine mammal monitoring programs associated with the 2011 UAGI seismic project in an area overlapping the proposed TGS operations as reported in the associated 90-day reports to NMFS (Cameron *et al*. 2012). However, bowheads were seen or heard from 18 September to 12 October 2011 during the Statoil marine mammal monitoring program out to approximately 200 km northwest of Wainright (Hartin *et al*. 2010).

The Okhotsk population has been observed in summertime along the western and northern portion of the Sea of Okhotsk, notably around the Shantar Islands.

Figure 8. Generalized Migration Route, Feeding Areas, and Wintering Area for the Western

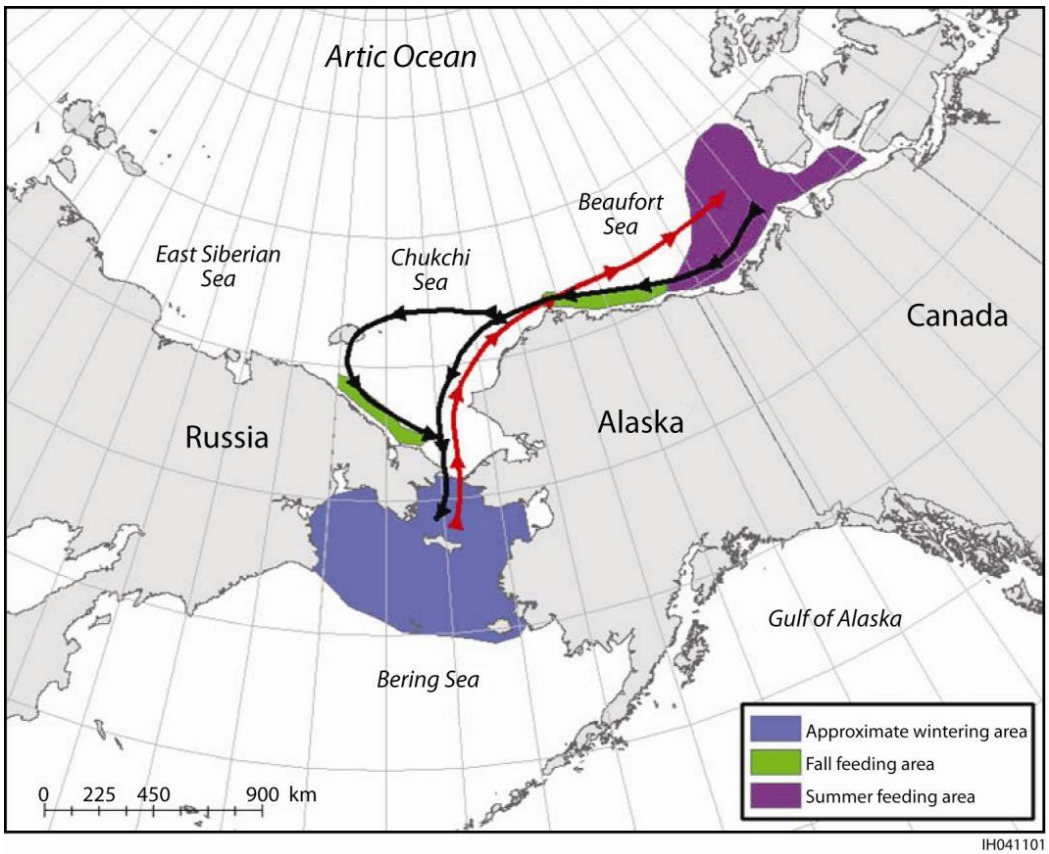

Arctic Bowhead Whale (Source: Moore and Laidre 2006).

In the North Atlantic Ocean, three additional populations are found in the Atlantic and Canadian Arctic in the Davis Strait and in Baffin Bay, Hudson Bay, and Foxe Basin, as well as Spitsbergen Island and the Barents Sea. The Hudson Bay-Foxe Basin population is believed to overwinter in Hudson Strait. In the spring some migrate west until they reach northwestern Hudson Bay around Roes Welcome Sound, and Frozen Strait, and others move north into northern Foxe Basin.

Threats to the Species

NATURAL THREATS. Little is known about the natural mortality of bowhead whales (Philo *et al.* 1993). From 1964 through the early 1990s, at least 36 deaths were reported in Alaska, Norway, Yukon and Northwest Territories for which the cause could not be established (Philo *et al.* 1993). Bowhead whales have no known predators except perhaps killer whales. The frequency of attacks by killer whales upon the Western Arctic stock of bowhead whales is assumed to be low (George *et al.* 1994). Of 195 whales examined from the Alaskan subsistence harvest (1976-92), only 8 had been wounded by killer whales. Also, hunters on St. Lawrence Island found two small bowhead whales (<9 m) dead as a result of killer whale attacks (George

et al. 1994). Predation could increase if the refuge provided to bowhead whales by sea-ice cover diminishes as a result of climate change.

Predation by killer whales may be a greater source of mortality for the Eastern Canada-Western Greenland population. Inuit have observed killer whales killing bowhead whales and stranded bowhead whales have been reported with damage likely inflicted by killer whales (NWMB 2000). Most beached carcasses found in the eastern Canadian Arctic are of young bowhead whales, and they may be more vulnerable than adults to lethal attacks by killer whales (Finley 1990, Moshenko *et al.* 2003). About a third of the bowhead whales observed in a study of living animals in Isabella Bay bore scars or wounds inflicted by killer whales (Finley 1990). A relatively small number of whales likely die as a result of entrapment in ice.

ANTHROPOGENIC THREATS. Historically, bowhead whales were severely depleted by commercial harvesting, which ultimately led to the listing of bowhead whales as an endangered species. They were targeted by hunters because they are slow and big, with large amounts of blubber. Bowhead whales have also been targeted by subsistence whaling. Subsistence harvest is regulated by quotas set by the International Whaling Commission (IWC) and is allocated and enforced by the Alaska Eskimo Whaling Commission. Bowhead whales are harvested by Alaskan Natives in the Beaufort, Bering, and Chukchi Seas. Alaska Native subsistence hunters take approximately 0.1-0.5% of the population per annum, primarily from ten Alaska communities (Philo *et al.* 1993). For 2008-2012, a block quota of 280 bowhead strikes has been allowed, of which 67 (plus up to 15 unharvested in the previous year) could be taken each year. This quota includes an allowance of 5 animals to be taken by Chukotka Natives in Russia (Allen and Angliss 2013). At the end of the 2012 harvest, there were 15 strikes available for carry-forward, so the combined strike quota for 2013 is 82 (67 +15). The annual average subsistence take (by Natives of Alaska, Russia, and Canada) during the 5-year period from 2005-2009 was 39.6 bowhead whales (Allen and Angliss 2012).

Some additional mortality may be due to human-induced injuries including embedded shrapnel and harpoon heads from hunting attempts, rope and net entanglement in harpoon lines and crab-pot lines, and ship strikes (Philo *et al.* 1993). Several cases of rope or net entanglement have been reported from whales taken in the subsistence hunt (Philo *et al.* 1993). Further, preliminary counts of similar observations based on reexamination of bowhead harvest records indicate entanglements or scarring attributed to ropes may include over 20 cases (Allen and Angliss 2013). There are no observer program records of bowhead whale mortality incidental to commercial fisheries in Alaska. However, some bowhead whales have historically had interactions with crab pot gear. There are several documented cases of bowheads having ropes or rope scars on them. Alaska Region stranding reports document three bowhead whale entanglements between 2001 and 2005. In 2003 a bowhead whale was found dead in Bristol Bay entangled in line around the peduncle and both flippers; the origin of the line is unknown. In 2004 a bowhead whale near Point Barrow was observed with fishing net and line around the head. A dead bowhead whale found floating in Kotzebue Sound in July 2010 was entangled in crab pot gear similar to that used in the Bering Sea crab fishery (Suydam *et al.* 2011). The minimum average annual entanglement rate in U.S. commercial fisheries for the five year period from 2006-2010 is 0.2; however, the overall rate is currently unknown (Allen and Angliss 2013).

Bowhead whales are among the slowest moving of whales, which may make them particularly susceptible to ship strikes although records of strikes on bowhead whales are rare (Laist *et al.* 2001). About 1% of the bowhead whales taken by Alaskan Inupiat bore scars from ship strikes (George *et al.* 1994). Until recently, few large ships have passed through most of the bowhead whale's range but this situation may be changing as northern sea routes become more navigable with the decline in sea ice. Exposure to manmade noise and contaminants may have short- and long-term effects (Bratton *et al.* 1993, Richardson and Malme 1993) that compromise health and reproductive performance.

Status

The bowhead whale was listed as endangered under the Endangered Species Conservation Act, the precursor to the ESA, in 1970 (35 FR 8495). The listing was carried over shortly after Congress passed the ESA (39 FR 41367). They are also protected by the Convention on International Trade in Endangered Species of wild flora and fauna and the MMPA. The IWC continued a prohibition on commercial whaling, and called for a ban on subsistence whaling in 1977. The U.S. requested a modification of the ban and the IWC responded with a limited quota. Currently, subsistence harvest is limited to nine Alaskan villages. Critical habitat has not been designated for bowhead whales.

WESTERN ARCTIC. Woodby and Botkin (1993) summarized previous efforts to determine a minimum worldwide population estimate prior to commercial whaling of 50,000, with 10,400-23,000 in the Western Arctic stock (dropping to less than 3,000 at the end of commercial whaling). Brandon and Wade (2004) used Bayesian model averaging to estimate that the Western Arctic stock consisted of 10,960 (9,190-13,950; 5th and 9th percentiles, respectively) bowheads in 1848 at the start of commercial whaling.

From 1978-2001, the Western Arctic stock of bowhead whales has increased at a rate of 3.4% (95% Confidence Interval (CI) = 1.7-5%) during which time abundance doubled from approximately 5,000 to approximately 10,000 whales (George *et al.* 2004). Similarly, Schweder *et al.* (2009) estimated the yearly growth rate to be 3.2% between 1984 and 2003 using a sight-resight analysis of aerial photographs. The most recent abundance estimate, based on surveys conducted in 2001, is 10,545 (Coefficient of Variation (CV) = 0.128) (updated from George *et al.* 2004 by Zeh and Punt 2004). See Table 5 for summary of population abundance estimates (Allen and Angliss 2013). Using the 2004 population estimate of 12,631 and its associated CV= 0.2442, the minimum population estimate for the Western Arctic stock of bowhead whales is 10,314 (Allen and Angliss 2013). The population may be approaching carrying capacity despite showing no sign of a slowing in the population growth rate (Brandon and Wade 2006).

Table 5. Summary of population abundance estimates for the Western Arctic stock of bowhead whales. The historical estimates were made by back-projecting using a simple recruitment model. All other estimates were developed by corrected ice-based census counts. Historical estimates are from Woodby and Botkin (1993); 1978-2001 estimates are from George et al. (2004) and Zeh and Punt (2004).

Year	Abundance estimate	Year	Abundance estimate

	(CV)		(CV)
Historical estimate	10,400-23,000	1985	5,762 (0.253)
End of commercial whaling	1,000-3,000	1986	8,917 (0.215)
1978	4,765 (0.305)	1987	5,298 (0.327)
1980	3,885 (0.343)	1988	6,928 (0.120)
1981	4,467 (0.273)	1993	8,167 (0.017)
1982	7,395 (0.281)	2001	10,545 (0.128)
1983	6,573 (0.345)		

The current estimate for the rate of increase for this stock of bowhead whales is 3.2-3.4% (George *et al.* 2004, Schweder *et al.* 2009). However, it is recommended that the cetacean maximum theoretical net productivity rate (R_{max}) of 4% be used for the Western Arctic stock of bowhead (Wade and Angliss 1997).[3]

The count of 121 calves during the 2001 census was the highest yet recorded and was likely caused by a combination of variable recruitment and the large population size (George *et al.* 2004). The calf count provides corroborating evidence for a healthy and increasing population.

The potential biological removal (PBR) for this stock is 103 animals (10,314 x 0.02 x 0.5) (see Allen and Angliss 2013). However, the IWC bowhead whale quota takes precedence over the PBR estimate for the purpose of managing the Alaska Native subsistence harvest for this stock. For 2013-2018, the IWC established a block quota of 336 landed bowheads. Because some animals are struck and lost, a strike limit of 67 (plus up to 15 previously unused strikes) could be taken each year. At the end of the 2012 harvest, there were 15 strikes available for carry-forward, so the combined strike quota for 2013 is 82 (67 +15) (Allen and Angliss 2013). This quota is shared between the United States and Russia. For 2013, the U.S. receives 75 strikes and Russia 7 (Allen and Angliss 2013).

The Sea of Okhotsk stock, estimated at about 3,000-6,500 animals prior to commercial exploitation (Shelden and Rugh 1995), currently numbers about 150-200, although reliable population estimates are not currently available. It is possible this population has mixed with the Bering Sea population, although the available evidence indicates the two populations are essentially separate (Moore and Reeves 1993).

NORTH ATLANTIC. The estimated abundance of the Spitsbergen stock was 24,000 prior to commercial exploitation, but currently numbers less than one hundred. The Baffin Bay-Davis

[3] The R_{max} value of 3.2-3.4% should not be used because the population is currently being harvested and because the population has recovered to population levels where the growth is expected to be significantly less than R_{max} (Allen and Angliss 2013).

Strait stock was estimated at about 11,750 prior to commercial exploitation (Woodby and Botkin 1993) and the Hudson Bay-Foxe Basin stock at about 450. The current abundance of the Baffin Bay-Davis Straight is estimated at about 350 (Zeh *et al.* 1993), and recovery is described as "at best, exceedingly slow" (Davis and Koski 1980). No reliable estimate exists for the Hudson Bay-Foxe Basin stock; however, Mitchell and Reeves (1981) place a conservative estimate at 100 or less. More recently, estimates of 256-284 whales have been presented for the number of whales within Foxe Basin (Cosens *et al.* 2006). There has been no appreciable recovery of this population.

Reproduction and Growth

Important winter areas in the Bering Sea include polynyas along the northern Gulf of Anadyr, south of St. Matthew Island, and near St. Lawrence Island. Bowheads congregate in these polynyas before migrating (Moore and Reeves 1993). Most mating occurs in late winter and spring in the Bering Sea, although some mating occurs as late as September and early October (Koski *et al.* 1993; Reese *et al.* 2001). The conception date and length of gestation suggests that calving is likely to occur in mid-May to mid-June, when whales are between the Bering Strait and Point Barrow (BOEM 2011a). The calving interval is about three to four years. Juvenile growth is relatively slow. Bowheads reach sexual maturity at about 15 years of age (12 to 14 m [39 to 46 ft] long) (Nerini *et al.* 1984). Growth for both sexes slows markedly at about 40 to 50 years of age (George *et al.* 1999).

Feeding and Prey Selection

Bowheads are filter feeders, filtering prey from the water through baleen fibers in their mouth. They feed throughout the water column, including bottom feeding as well as surface skim feeding (Würsig *et al.* 1989). Skim feeding can occur when animals are alone and conversely may occur in coordinated echelons of over a dozen animals (Würsig *et al.* 1989). Bowhead whales typically spend a high proportion of time on or near the ocean floor. Even when traveling, bowhead whales visit the bottom on a regular basis (Quakenbush *et al.* 2010). Laidre *et al.* (2007) and others have identified krill concentrated near the sea bottom and bowhead whales have been observed with mud on heads and bodies and streaming from mouths (Mocklin 2009). Food items most commonly found in the stomachs of harvested bowheads include euphausiids, copepods, mysids, and amphipods (Moore *et al.* 2010; Lowry, Sheffield, and George 2004). Euphausiids and copepods are thought to be their primary prey. Lowry, Sheffield, and George (2004) documented that other crustaceans and fish also were eaten but were minor components in samples consisting mostly of copepods or euphausiids.

Concentrations of zooplankton appear necessary for bowhead whales and other baleen whales to feed efficiently to meet energy requirements (Kenney *et al.* 1986; Lowry 1993). It is estimated that a 60 ton (t) bowhead whale eats 1.5 t of krill each day; that 1.5 t of krill will have consumed 5.5 trillion phytoplankton. Estimated rate of consumption is 50,000 individual copepods, each weighing about 0.004 g, per minute of feeding time (BOEM 2011a).

Available data indicate that Western Arctic bowhead whales feed in both the OCS of the Chukchi and Beaufort Seas and that this use varies in degree among years, among individuals,

and among areas. It is likely that bowheads continue to feed opportunistically where food is available as they move through or about the Alaskan Beaufort Sea, similar to what they are thought to do during the spring migration. Observations from the 1980s documented that some feeding occurs in the spring in the northeastern Chukchi Sea, but this feeding was not consistently seen (e.g., Ljungblad *et al.* 1987; Carroll *et al.* 1987). Stomach contents from bowheads harvested off St. Lawrence Island during May, and between St. Lawrence and Point Barrow during April into June also indicated it is likely that some whales feed during the spring migration (Hazard and Lloyd 1984; Carroll *et al.* 1987; Shelden and Rugh 1995). The stomach contents of the one bowhead harvested in the northern Bering Sea indicated that the whale had fed entirely on benthic organisms, predominantly gammarid amphipods and cumaceans (not copepods, euphausiids, or other planktonic ogranisms) (Hazard and Lloyd 1984). Carroll *et al.* (1987) reported that the region west of Point Barrow seems to be of particular importance for feeding, at least in some years, but whales may feed opportunistically at other locations in the lead system where oceanographic conditions produce locally abundant food. A bowhead whale feeding "hotspot" (Okkonen et al. 2011) commonly forms on the western Beaufort Sea shelf off Point Barrow in late summer and fall due to a combination of the physical and oceanographic features of Barrow Canyon, combined with favorable wind conditions (Ashjian *et al*. 2010, Moore *et al*. 2010, Okkonen *et al*. 2011). Lowry (1993) reported that the stomachs of 13 out of 36 spring-migrating bowheads harvested near Point Barrow between 1979 through 1988 contained food. Lowry estimated total volumes of contents in stomachs ranged from less than 1 to 60 liters (L), with an average of 12.2 L in eight specimens (1993). Shelden and Rugh (1995) concluded that "In years when oceanographic conditions are favorable, the lead system near Barrow may serve as an important feeding ground in the spring (Carroll *et al.* 1987)." Richardson and Thomson (2002) concluded that some, probably limited, feeding occurs in the spring.

The area near Kaktovik appears to be one of the areas important to bowhead whales primarily during the fall (NMFS 2010b). BOEM-funded Bowhead Whale Feeding Ecology Study (BWASP) surveys show areas off Kaktovik as areas that are sometimes of high use by bowhead whales (Clarke *et al*. 2011b, NMFS 2010a). Data recently compiled by Clarke *et al.* (2012) further illustrate the frequency of use of the area east of Kaktovik by bowhead mothers and calves during August, September, and October.

Industry funded aerial surveys of the Camden Bay area west of Kaktovik reported a number of whales feeding in that region in 2007 and 2008 (Christie *et al*. 2009); however, more recent ASAMM surveys have not noted such behavior in Camden Bay. While data indicate that bowhead whales might feed almost anywhere in the Alaskan Beaufort Sea within the 50-m isobath, feeding in areas outside of the area noted between Smith Bay and Point Barrow and/or in Barrow Canyon are ephemeral and less predictable (J. Clarke, pers. comm. 2013).

Bowhead whales feed in the Canadian Beaufort in the summer and early fall (e.g., Würsig *et al.* 1989), and in the Alaskan Beaufort in late summer/early fall (Lowry and Frost 1984, Ljungblad *et al.* 1986, Schell and Saupe 1993, Lowry, Sheffield, and George 2004; summarized in Richardson and Thomson 2002; Ashjian *et al.* 2010; Okkonen *et al.* 2011; Clarke *et al.* 2011a, b, c, d; Clarke *et al.*2012). Available information indicates it is likely there is considerable inter-annual variability in the locations where feeding occurs during the summer and fall in the Alaska

Beaufort Sea, in the length of time individuals spend feeding, and in the number of individuals feeding in various areas in the Beaufort Sea.

Local residents report having seen a small number of bowhead whales feeding off Barrow or in the pack ice off Barrow during the summer. Bowhead whales may also occur in small numbers in the Bering and Chukchi seas during the summer (Rugh et al. 2003).Thomas *et al*. (2009) also reported bowhead sightings in 2006 and 2007 during summer aerial surveys in the Chukchi Sea.

The Inupiat believe that whales follow the ocean currents carrying food organisms (e.g., Napageak 1996, as reported in NMFS 2001). Bowheads have been observed feeding not more than 1,500 feet (ft) offshore in about 15-20 ft of water near Point Barrow (Rexford 1997) Nuiqsut Mayor Nukapigak testified at the Nuiqsut Public Hearing on March 19, 2001, that he and others saw a hundred or so bowhead whales and gray whales feeding near Northstar Island (MMS 2002). Some bowheads appear to feed east of Barter Island as they migrate westward (Thomson and Richardson 1987).

Diving and Social Behavior

The bowhead whale usually travels alone or in groups of three to four individuals. However, in one day on BWASP survey in 2009, researchers observed 297 individual bowheads aggregated near Barrow (Clarke *et al*. 2011a). During this survey, a group of 180 bowhead whales were seen feeding and milling (Clarke *et al.* 2011a).

Bowhead whale calls might help maintain social cohesion of groups (Würsig and Clark 1993). Würsig *et al.* (1985) indicated that low-frequency tonal calls, believed to be long distance contact calls by a female and higher frequency calls by calf, have been recorded in an instance where the pair were separated and swimming toward each other.

Bowhead whales sometimes feed cooperatively. They take efficient advantage of dense swarms of invertebrates.

Vocalizations and Hearing

Bowhead whales are among the more vocal of the baleen whales (Clark and Johnson 1984). They mainly communicate with low frequency sounds. Most underwater calls are at a fairly low frequency and easily audible to the human ear. Vocalization is made up of moans of varying pitch, intensity and duration, and occasionally higher-frequency screeches. Bowhead calls have been distinguished by Würsing and Clark (1993): pulsed tonal calls, pulsive calls, high frequency calls, low-frequency FM calls (upsweeps, inflected, downsweeps, and constant frequency calls). However, no direct link between specific bowhead activities and call types was found. Bowhead whales have been noted to produce a series of repeating units of sounds up to 5000 Hz that are classified as songs, produced primarily by males on the breeding grounds (Delarue 2011). Also, bowhead whales may use low-frequency sounds to provide information about the ocean floor and locations of ice.

Bowhead whales have well-developed capabilities for navigation and survival in sea ice.

Bowhead whales are thought to use the reverberations of their calls off the undersides of ice floes to help them orient and navigate (Ellison and Bishop 1987, George *et al.* 1989). This species is well adapted to ice-covered waters and can easily move through extensive areas of nearly solid sea ice cover (Citta *et al.* 2012). Their skull morphology allows them to break through ice up to 18 cm thick to breathe in ice covered waters (George *et al.* 1989).

Bowhead whales are grouped among low frequency functional hearing baleen whales (Southall *et al.* 2007). Inferring from their vocalizations, bowhead whales should be most sensitive to frequencies between 20 Hz-5 kHz, with maximum sensitivity between 100-500 Hz (Erbe 2002a). Vocalization bandwidths vary. Tonal FM modulated vocalizations have a bandwidth of 25 to 1200 Hz with the dominant range between 100 and 400 Hz and lasting 0.4- 3.8 seconds. Bowhead whale songs have a bandwidth of 20 to 5000 Hz with the dominant frequency at approximately 500 Hz and duration lasting from 1 minute to hours. Pulsive vocalizations range between 25 and 3500 Hz and last 0.3 to 7.2 seconds (Clark and Johnson 1984, Würsig and Clark 1993; Cummings and Holliday 1987 in Erbe 2002a).

Other Senses

Bowhead whales appear to have good lateral vision. Recognizing this, whalers approach bowheads from the front or from behind, rather than from the side (Noongwook *et al.* 2007). In addition, whalers wear white parkas on the ice so that they are not visible to the whales when they surface (Rexford 1997).

Olfaction may also be important to bowhead whales. Recent research on the olfactory bulb and olfactory receptor genes suggest that bowheads not only have a sense of smell but one better developed than in humans (Thewissen *et al.* 2011). The authors suggest that bowheads may use their sense of smell to find dense aggregations of krill upon which to prey.

2.2.3.2 Fin whale

Population Structure

The stock structure of fin whales remains uncertain. Fin whales have two recognized subspecies: *Balaenoptera physalus physalus* (Gambell 1985) occurs in the North Atlantic Ocean while *B. p. quoyi* (Fischer 1829) occurs in the Southern Ocean. Most experts consider the North Pacific fin whales a separate unnamed subspecies.

In the North Atlantic Ocean, the International Whaling Commission (IWC) recognizes seven management units or “stocks” of fin whales: (1) Nova Scotia, (2) Newfoundland-Labrador, (3) West Greenland, (4) East Greenland-Iceland, (5) North Norway, (6) West Norway-Faroe Islands, and (7) British Isles-Spain-Portugal. In addition, the population of fin whales that resides in the Ligurian Sea, in the northwestern Mediterranean Sea is believed to be genetically distinct from other fin whales populations (as used in this opinion, “populations” are isolated demographically, meaning, they are driven more by internal dynamics — birth and death processes — than by the geographic redistribution of individuals through immigration or emigration. Some usages of the term “stock” are synonymous with this definition of “population” while other usages of “stock” do not).

In the North Pacific Ocean, the IWC recognizes two "stocks": (1) East China Sea and (2) rest of the North Pacific (Donovan 1991). However, Mizroch *et al.* (1984) concluded that there were five possible "stocks" of fin whales within the North Pacific based on histological analyses and tagging experiments: (1) East and West Pacific that intermingle around the Aleutian Islands; (2) East China Sea; (3) British Columbia; (4) Southern-Central California to Gulf of Alaska; and (5) Gulf of California. Based on genetic analyses, Bérubé *et al.* (1998) concluded that fin whales in the Sea of Cortez represent an isolated population that has very little genetic exchange with other populations in the North Pacific Ocean (although the geographic distribution of this population and other populations can overlap seasonally). They also concluded that fin whales in the Gulf of St. Lawrence and Gulf of Maine are distinct from fin whales found off Spain and in the Mediterranean Sea**.**

Regardless of how different authors structure the fin whale population, mark-recapture studies have demonstrate that individual fin whales migrate between management units (Mitchell 1974; Rice 1974), which suggests that these management units are not geographically isolated populations.

Distribution

Fin whales are distributed widely in every ocean except the Arctic Ocean (where they have only recently begun to appear). In the North Pacific Ocean, fin whales occur in summer foraging areas in the Chukchi Sea, the Sea of Okhotsk, around the Aleutian Islands, and the Gulf of Alaska; in the eastern Pacific, they occur south to California; in the western Pacific, they occur south to Japan. Fin whales in the eastern Pacific winter from California south; in the western Pacific, they winter from the Sea of Japan, the East China and Yellow Seas, and the Philippine Sea (Gambell 1985).

In the North Atlantic Ocean, fin whales occur in summer foraging areas from the coast of North America to the Arctic, around Greenland, Iceland, northern Norway, Jan Meyers, Spitzbergen, and the Barents Sea. In the western Atlantic, they winter from the edge of sea ice south to the Gulf of Mexico and the West Indies. In the eastern Atlantic, they winter from southern Norway, the Bay of Biscay, and Spain with some whales migrating into the Mediterranean Sea (Gambell 1985).

In the Southern Hemisphere, fin whales are distributed broadly south of 50° S in the summer and migrate into the Atlantic, Indian, and Pacific Oceans in the winter, along the coast of South America (as far north as Peru and Brazil), Africa, and the islands in Oceania north of Australia and New Zealand (Gambell 1985).

Mizroch *et al.* (2009) summarized information about the patterns of distribution and movements of fin whales in the North Pacific from whaling harvest records, scientific surveys, opportunistic sightings, acoustic data from offshore hydrophone arrays, and from recoveries of marked whales. Mizroch (2009) notes that fin whales range from the Chukchi Sea south to 35° North on the Sanriku coast of Honshu., to the Subarctic boundary (ca. 42°) in the western and Central Pacific, and to 32° N off the coast of California. Berzin and Rovnin (1966) indicate historically "In the

Chukchi Sea the finbacks periodically form aggregations in the region to the north of Cape Serdtse-Kamon' along the Chukotka coast." Fin whales have also been observed in the area around Wrangel Island.

Individual and small groups of fin whales seasonally inhabit areas within and near the Chukchi Sea during the open water period (BOEM 2011a). Based on observations and passive acoustic detection (Delarue *et al.* 2010; Crance *et al.* 2011; Hannay *et al.* 2011) and direct observations from monitoring and research projects of fin whales from industry (Funk *et al.* 2010, Ireland *et al.* 2009) and government (Clarke *et al.* 2011d, Berchok *et al.* 2012), fin whales are considered to be in low densities, but regular visitors to the Alaska Chukchi Sea.

Threats to the Species

NATURAL THREATS. Natural sources and rates of mortality are largely unknown, but Aguilar and Lockyer (1987) suggest annual natural mortality rates may range from 0.04 to 0.06 (based on studies of northeast Atlantic fin whales). The occurrence of the nematode *Crassicauda boopis* appears to increase the potential for kidney failure in fin whales and may be preventing some fin whale stocks from recovering from whaling (Lambertsen 1992). Killer whale or shark attacks may injure or kill very young or sick whales (Perry *et al.* 1999).

ANTHROPOGENIC THREATS. Historically, whaling represented the greatest threat to every population of fin whales and was ultimately responsible for listing fin whales as an endangered species. As early as the mid-seventeenth century, the Japanese were capturing fin, blue (*Balaenoptera musculus*), and other large whales using a fairly primitive open-water netting technique (Tønnessen and Johnsen 1982, Cherfas 1989). In 1864, explosive harpoons and steampowered catcher boats were introduced in Norway, allowing the large-scale exploitation of previously unobtainable whale species. After blue whales were depleted in most areas, fin whales became the focus of whaling operations and more than 700,000 fin whales were landed in the Southern Hemisphere alone between 1904 and 1979 (IWC 1995).

As its legacy, whaling has reduced fin whales to a fraction of their historic population size and, as a result, makes it easier for other human activities to push fin whales closer to extinction. Otherwise, whaling currently does not threaten every fin whale population, although it may threaten specific populations. There is no authorized subsistence take of fin whales in the Northeast Pacific stock (Allen and Angliss 2011). In the Antarctic Ocean, fin whales are hunted by Japanese whalers who have been allowed to kill up to 10 fin whales each year for the 2005-2006 and 2006-2007 seasons under an Antarctic Special Permit. The Japanese whalers plan to kill 50 fin whales per year starting in the 2007-2008 season and continuing for the next 12 years.

Fin whales are also hunted in subsistence fisheries off West Greenland. In 2004, 5 males and 6 females were killed and landed; 2 other fin whales were struck and lost in the same year. In 2003 2 males and 4 females were landed and 2 other fin whales were struck and lost (IWC 2005). Between 2003 and 2007, the IWC set a catch limit of up to 19 fin whales in this subsistence fishery (IWC 2005); however, the IWC's Scientific Committee recommended limiting the number of fin whale killed in this fishery to 1 to 4 individuals until accurate population estimates are produced.

Despite anecdotal observations from fishermen which suggest that large whales swim through their nets rather than get caught in them, fin whales have been entangled by fishing gear off Newfoundland and Labrador in small numbers: a total of 14 fin whales are reported to have been captured in coastal fisheries in those two provinces between 1969 and 1990 (Lien 1994, Perkins and Beamish 1979). Of these 14 fin whales, 7 are known to have died as a result of that capture, although most of the animals that died were less than 15 meters in length (Lien 1994). Between 1999 and 2005, there were 10 confirmed reports of fin whales being entangled in fishing gear along the Atlantic Coast of the U.S. and the Maritime Provinces of Canada (Cole *et al.* 2005, Nelson *et al.* 2007). Of these reports, Fin whales were injured in 1 of the entanglements and killed in 3 entanglements. Between 2002 and 2006, there was one observed incidental mortality of a fin whale in the Bering Sea/Aleutian Island (BSAI) pollock trawl fishery with a mean annual mortality rate of 0.23 (CV – 0.34) (Allen and Angliss 2011). These data suggest that, despite their size and strength, fin whales are likely to be entangled and, in some cases, killed by gear used in modern fisheries. However, between 2007 and 2010, there were no observed incidental mortalities of fin whales in any of the Alaska commercial fisheries (Allen and Angliss 2013).

Fin whales are also killed and injured in collisions with vessels more frequently than any other whale. Of 92 fin whales that stranded along the Atlantic Coast of the U.S. between 1975 and 1996, 31 (33%) showed evidence of collisions with ships (Laist *et al.* 2001). Between 1999 and 2005, there were 15 reports of fin whales being struck by vessels along the Atlantic Coast of the U.S. and the Maritime Provinces of Canada (Cole *et al.* 2005, Nelson *et al.* 2007). Of these reports, 13 were confirmed as ship strikes which were reported as having resulted in the death of 11 fin whales.

There were 108 reports of whale-vessel collisions in Alaska waters between 1978 and 2011. Of these, 3 involved fin whales (Neilson *et al.* 2012). This results in an annual mean mortality rate of 0.6 fin whales in Alaska waters (Allen and Angliss 2013). However, this source of mortality does not exceed the PBR level for the stock (11.4) (Allen and Angliss 2013).

Ship strikes were identified as a known or potential cause of death in 8 (20%) of 39 fin whales that stranded on the coast of Italy in the Mediterranean Sea between 1986 and 1997 (Laist *et al.* 2001). Throughout the Mediterranean Sea, 46 of the 287 fin whales that are recorded to have stranded between 1897 and 2001 were confirmed to have died from injuries sustained by ship strikes (Panigada *et al.* 2006). Most of these fin whales (n = 43), were killed between 1972 and 2001 and the highest percentage (37 of 45 or ~82%) killed in the Ligurian Sea and adjacent waters, where the Pelagos Sanctuary for Marine Mammals was established. In addition to these ship strikes, there are numerous reports of fin whales being injured as result of ship strikes off the Atlantic coast of France and the United Kingdom (Jensen and Silber 2004).

Status

Fin whales were listed as endangered in 1970 (35 FR 18319) and that listing was carried over after Congress enacted the ESA (39 FR 41367). In 1976, the IWC protected fin whales from commercial whaling (Allen 1980). Fin whales are listed as endangered on the IUCN Red List of Threatened Animals (IUCN 2012). They are also protected by the Convention on International

Trade in Endangered Species of wild flora and fauna and the MMPA. Critical habitat has not been designated for fin whales. A Final Recovery Plan for the Fin Whale (*Balaenoptera physalus*) was published on July 30, 2010 (NMFS 2010d).

It is difficult to assess the current status of fin whales because (1) there is no general agreement on the size of the fin whale population prior to whaling and (2) estimates of the current size of the different fin whale populations vary widely. We may never know the size of the fin whale population prior to whaling. Sergeant (1977) suggested that between 30,000 and 50,000 fin whales once populated the North Atlantic Ocean based on assumptions about catch levels during the whaling period. Sigurjónsson (1995) estimated that between 50,000 and 100,000 fin whales once populated the North Atlantic, although he provided no data or evidence to support that estimate. More recently, Palumbi and Roman (2006) estimated that about 360,000 fin whales (95% confidence interval = 249,000 - 481,000) populated the North Atlantic Ocean before whaling based on mutation rates and estimates of genetic diversity.

Ohsumi and Wada (1974) estimated that the North Pacific fin whale population ranged from 42,000-45,000 before whaling began. Of this, the "American population" (i.e., the component centered in waters east of 180º W longitude), was estimated to be 25,000-27,000. From a crude analysis of catch statistics and whaling effort, Rice (1974) concluded that the population of fin whales in the eastern North Pacific declined by more than half, between 1958 and 1970, from about 20,000 to 9,000 "recruited animals" (*i.e.,* individuals longer than the minimum length limit of 50 ft). Chapman (1976) concluded that the "American stock" had declined to about 38% and the "Asian stock" to 36% below their maximum sustainable year (MSY) levels (16,000 and 11,000, respectively) by 1975. As pointed out by Barlow (1994), citing IWC (1989) catch per unit effort (CPUE) techniques for estimating abundance are not certain, therefore, the absolute values of the cited abundance estimates should not be relied upon. Based on visual surveys, Moore *et al.* (2002) estimated 3,368 (CV=0.29) and 683 (CV=0.32) fin whales in the central eastern Bering Sea and southeastern Bering Sea, respectively, during summer surveys in 1999 and 2000. However, these estimates are considered provisional because they were never corrected for animals missed on the track line or that may have been submerged when the ship passed. Dedicated line transect cruises were conducted in coastal waters of western Alaska and the eastern and central Aleutian Islands in July-August 2001-2003 (Zerbini et al. 2006). Over 9,053 km of tracklines were surveyed in coastal waters (as far as 85 km offshore) between the Kenai Peninsula (150°W) and Amchitka Pass (178°W). Fin whale sightings (n = 276) were observed from east of Kodiak Island to Samalga Pass, with high aggregations recorded near the Semidi Islands. Zerbini et al. (2006) estimated that 1,652 (95% CI: 1,142-2,389) whales occurred in the area.

The minimum estimate for the California/Oregon/Washington stock, as defined in the U.S. Pacific Marine Mammal Stock Assessments: 2008, is about 2,316 (Carretta *et al.* 2009). An increasing trend between1979/80 and 1993 was suggested by the available survey data, but it was not statistically significant (Barlow *et al.* 1997).

Zerbini *et al.* (2006) estimated rates of increase of fin whales in coastal waters south of the Alaska Peninsula (Kodiak and Shumagin Islands). An annual increase of 4.8% (95% CI: 4.1–5.4%) was estimated for the period 1987–2003. This estimate is the first available for North

Pacific fin whales and is consistent with other estimates of population growth rates of large whales. It should be used with caution, however, due to uncertainties in the initial population estimate for the first trend year (1987) and due to uncertainties about the population structure of the fin whales in the area. Also, the study represented only a small fraction of the range of the northeast Pacific stock.

Although the full range of the northeast Pacific stock of fin whales in Alaskan waters has not been surveyed, a rough estimate of the size of the population west of the Kenai Peninsula could include the sums of the estimates from Moore *et al.* (2002) and Zerbini *et al.* (2006). Using this approach, the provisional estimate of the fin whale population west of the Kenai Peninsula would be 5,700 (Allen and Angliss 2013). This is a minimum estimate for the entire stock because it was estimated from surveys which covered only a small portion of the range of this stock.

Similarly, estimates of the current size of the different fin whale populations and estimates of their global abundance also vary widely. The final recovery plan for fin whales accepts a minimum population estimate of 2,269 fin whales for the Western North Atlantic stock (NMFS 2010d). However, based on data produced by surveys conducted between 1978-1982 and other data gathered between 1966 and 1989, Hain *et al.* (1992) estimated that the population of fin whales in the western North Atlantic Ocean (specifically, between Cape Hatteras, North Carolina, and Nova Scotia) numbered about 1,500 whales in the winter and 5,000 whales in the spring and summer. Because authors do not always reconcile "new" estimates with earlier estimates, it is not clear whether the current "best" estimate represents a refinement of the estimate that was based on older data or whether the fin whale population in the North Atlantic has declined by about 50% since the early 1980s.

The East Greenland-Iceland fin whale population was estimated at 10,000 animals (95 % confidence interval = 7,600- 14,200), based on surveys conducted in 1987 and 1989 (Buckland *et al.* 1992). The number of eastern Atlantic fin whales, which includes the British Isles-Spain-Portugal population, has been estimated at 17,000 animals (95% confidence interval = 10,400 - 28,900; Buckland *et al.* 1992). These estimates are both more than 15 years old and the data available do not allow us to determine if they remain valid. Forcada *et al.* (1996) estimated the fin whale population in the western Mediterranean numbered 3,583 individuals (standard error = 967; 95% confidence interval = 2,130-6,027). This is similar to a more recent estimate published by Notarbartolo-di-Sciara *et al.* (2003). Within the Ligurian Sea, which includes the Pelagos Sanctuary for Marine Mammals and the Gulf of Lions, the fin whale population was estimated to number 901 (standard error = 196.1) whales. (Forcada *et al.* 1995).

Regardless of which of these estimates, if any, have the closest correspondence to the actual size and trend of the fin whale population, all of these estimates suggest that the global population of fin whales consists of tens of thousands of individuals and that the North Pacific population consists of at least 5,000 individuals. Based on ecological theory and demographic patterns derived from several hundred imperiled species and populations, fin whales appear to exist at population sizes that are large enough to avoid demographic phenomena that are known to increase the extinction probability of species that exist as "small" populations (that is, "small" populations experience phenomena such as demographic stochasticity, inbreeding depression, Allee effects, among others, that cause their population size to become a threat in and of itself).

As a result, we assume that fin whales are likely to be threatened more by exogenous threats such as anthropogenic activities (primarily whaling, entanglement, and ship strikes) or natural phenomena (such as disease, predation, or changes in the distribution and abundance of their prey in response to changing climate) than endogenous threats caused by the small size of their population.

Nevertheless, based on the evidence available, the number of fin whales that are recorded to have been killed or injured in the past 20 years by human activities or natural phenomena, does not appear to be increasing the extinction probability of fin whales, although it may slow the rate at which they recover from population declines that were caused by commercial whaling.

Feeding and Prey Selection

In the North Pacific overall, fin whales apparently prefer euphausiids (mainly *Euphausia pacifica*, *Thysanoessa longipes*, *T. spinifera*, and *T. inermis*) and large copepods (mainly *Calanus cristatus*), followed by schooling fish such as herring, walleye pollock (*Theragra chalcogramma*), and capelin (Nemoto 1970; Kawamura 1982).

Fin whales killed off central California in the early twentieth century were described as having either "plankton" (assumed to have been mainly or entirely euphausiids) or "sardines" (assumed to have been anchovies, *Engraulis mordax*) in their stomachs (Clapham *et al.* 1997). A larger sample of fin whales taken off California in the 1950s and 1960s were feeding mainly on krill, mostly *Euphausia pacifica*, with only about 10% of the individuals having anchovies in their stomachs (Rice 1963).

Fin whales in the Gulf of California prey mainly on zooplankton such as *Nyctiphanes simplex* (Tershy 1992).

Diving and Social Behavior

The percentage of time fin whales spend at the surface varies. Some authors have reported that fin whales make 5-20 shallow dives with each of these dive lasting 13-20 seconds followed by a deep dive lasting between 1.5 and 15 minutes (Gambell 1985; Stone *et al.* 1992; Lafortuna *et al.* 2003). Other authors have reported that the fin whale's most common dives last between 2 and 6 minutes, with 2 to 8 blows between dives (Hain *et al.* 1992, Watkins 1981). The most recent data support average dives of 98 m and 6.3 min for foraging fin whales, while nonforaging dives are 59 m and 4.2 min (Croll *et al.* 2001a). However, Lafortuna *et al.* (1999) found that foraging fin whales have a higher blow rate than when traveling. Foraging dives in excess of 150 m are known (Panigada *et al.* 1999). In waters off the U.S. Atlantic Coast, individuals or duos represented about 75 percent of sightings during the Cetacean and Turtle Assessment Program (Hain *et al.* 1992).

There is considerable variation in grouping frequency by region. In general, fin whales, like all baleen whales, are not very socially organized, and most fin whales are observed as singles. Fin whales are also sometimes seen in social groups that can number 2 to 7 individuals. However, up to 50, and occasionally as many as 300, can travel together on migrations (NMFS 2010d).

In waters off the Atlantic Coast of the U.S. individual fin whales or pairs represented about 75% of the fin whales observed during the Cetacean and Turtle Assessment Program (Hain *et al.* 1992). Individual whales or groups of less than five individuals represented about 90% of the observations (out of 2,065 observations of fin whales, the mean group size was 2.9, the modal value was 1, and the range was 1 – 65 individuals; Hain *et al.* 1992). Fin whales in the Alaska Chukchi Sea have only been observed as individuals or in small groups.

Vocalizations and Hearing

The sounds fin whales produce underwater are one of the most studied *Balaenoptera* sounds. Fin whales produce a variety of low-frequency sounds in the 10-200 Hz band (Watkins 1981; Watkins *et al.* 1987; Edds 1988; Thompson *et al.* 1992). The most typical signals are long, patterned sequences of short duration (0.5-2s) infrasonic pulses in the 18-35 Hz range (Patterson and Hamilton 1964). Estimated source levels for fin whales are 140-200 decibels (dB) re 1 µPa m (Patterson and Hamilton 1964; Watkins *et al.* 1987; Thompson *et al.* 1992; McDonald *et al.* 1995; Clark and Gagnon 2004). In temperate waters intense bouts of long patterned sounds are very common from fall through spring, but also occur to a lesser extent during the summer in high latitude feeding areas (Clark and Charif 1998). Short sequences of rapid pulses in the 20-70 Hz band are associated with animals in social groups (McDonald *et al.* 1995, Clark personal communication, McDonald personal communication). Each pulse lasts on the order of one second and contains twenty cycles (Tyack 1999).

During the breeding season, fin whales produce a series of pulses in a regularly repeating pattern. These bouts of pulsing may last for longer than one day (Tyack 1999). The seasonality and stereotype of the bouts of patterned sounds suggest that these sounds are male reproductive displays (Watkins *et al.* 1987), while the individual counter calling data of McDonald *et al.* (1995) suggest that the more variable calls are contact calls. Some authors feel there are geographic differences in the frequency, duration and repetition of the pulses (Thompson *et al.* 1992).

As with other vocalizations produced by baleen whales, the function of fin whale vocalizations is unknown, although there are numerous hypotheses (which include: maintenance of inter-individual distance, species and individual recognition, contextual information transmission, maintenance of social organization, location of topographic features, and location of prey resources; see the review by Thompson *et al.* 1992 for more information on these hypotheses). Responses to conspecific sounds have been demonstrated in a number of mysticetes, and there is no reason to believe that fin whales do not communicate similarly (Edds-Walton 1997). The low-frequency sounds produced by fin whales have the potential to travel over long distances, and it is possible that long-distance communication occurs in fin whales (Payne and Webb 1971; Edds-Walton 1997). Also, there is speculation that the sounds may function for long-range echolocation of large-scale geographic targets such as seamounts, which might be used for orientation and navigation (Tyack 1999).

Cetaceans have an auditory anatomy that follows the basic mammalian pattern, with some modifications to adapt to the demands of hearing in the sea. The typical mammalian ear is

divided into the outer ear, middle ear, and inner ear. The outer ear is separated from the inner ear by the tympanic membrane, or eardrum. In terrestrial mammals, the outer ear, eardrum, and middle ear function to transmit airborne sound to the inner ear, where the sound is detected in a fluid. Since cetaceans already live in a fluid medium, they do not require this matching, and thus do not have an air-filled external ear canal. The inner ear is where sound energy is converted into neural signals that are transmitted to the central nervous system via the auditory nerve. Acoustic energy causes the basilar membrane in the cochlea to vibrate. Sensory cells at different positions along the basilar membrane are excited by different frequencies of sound (Tyack 1999). Baleen whales have inner ears that appear to be specialized for low-frequency hearing. In a study of the morphology of the mysticete auditory apparatus, Ketten (1997) hypothesized that large mysticetes have acute infrasonic hearing.

2.2.3.3 Humpback whale

Population Structure

Descriptions of the population structure of humpback whales differ depending on whether an author focuses on where humpback whales winter or where they feed. During winter months in northern or southern hemispheres, adult humpback whales migrate to specific areas in warmer, tropical waters to reproduce and give birth to calves. During summer months, humpback whales migrate to specific areas in northern temperate or sub-arctic waters to forage. In summer months, humpback whales from different "reproductive areas" will congregate to feed; in the winter months, whales will migrate from different foraging areas to a single wintering area. In either case, humpback whales appear to form "open" populations; that is, populations that are connected through the movement of individual animals.

NORTH PACIFIC OCEAN. NMFS' Stock Assessment Reports recognize three "stocks" or populations of humpback whales in the North Pacific Ocean, based on genetic and photo-identification studies: (1) the California/Oregon/Washington and Mexico stock, (2) the Central North Pacific stock, and (3) the Western North Pacific stock (Baker *et al.* 1990; Calambokidis *et al.*1997; Perry *et al.* 1999). Individuals from the Western Pacific stock and the Central North Pacific stock could occur in the Bering Sea with access to the Chukchi and Beaufort Seas.

These "stocks" are based on where these humpback whales winter: California-Oregon-Washington-Mexico stock winters along coasts of Central America and Mexico, and migrate to the coast of California to southern British Columbia in the summer/fall, whereas the central North Pacific stock winters in the waters around Hawai'i, and migrates primarily to northern British Columbia/Southeast Alaska, the Gulf of Alaska, and the Bering Sea/Aleutian Islands. The western North Pacific stock winters off of Asia and migrates primarily to Russia and the Bering Sea/Aleutian Islands. However, Calambokidis *et al.* (1997) identified humpback whales from Southeast Alaska (central North Pacific), the California-Oregon-Washington (eastern North Pacific), and Ogasawara Islands (Japan, Western Pacific) groups in the Hawai'ian Islands during the winter; humpback whales from the Kodiak Island, Southeast Alaska, and British Columbia groups in the Ogasawara Islands; and whales from the British Columbia, Southeast Alaska, Prince William Sound, and Shumagin-Aleutian Islands groups in Mexico- indicating that while

wintering grounds appear to be separate, there may be considerable overlap in summer feeding grounds.

Herman (1979), however, presented extensive evidence and various lines of reasoning to conclude that the humpback whales associated with the main Hawai'ian Islands immigrated to those waters only in the past 200 years. Winn and Reichley (1985) identified genetic exchange between the humpback whales that winter off Hawai'i and those that winter off Mexico (with further mixing on feeding areas in Alaska) and suggested that the humpback whales that winter in Hawai'i may have emigrated from wintering areas in Mexico. Based on these patterns of movement, we conclude that the various "stocks" of humpback whales are not true populations or, at least, they represent populations that experience substantial levels of immigration and emigration.

Between 2004 and 2006, an international group of whale researchers coordinated their surveys to conduct a comprehensive assessment of the population structure, levels of abundance, and status of humpback whales in the North Pacific (Calambokidis *et al.* 2008). That effort identified a total of 7,971 unique individuals from photographs taken during close approaches.

NORTH ATLANTIC OCEAN. In the Atlantic Ocean, humpback whales aggregate in four feeding areas in the summer months: (1) Gulf of Maine, eastern Canada, (2) west Greenland, (3) Iceland and (4) Norway (Katona and Beard 1990, Smith *et al.* 1999). The principal breeding range for these whales lies from the Antilles and northern Venezuela to Cuba (Winn *et al.* 1975, Balcomb and Nichols 1982, Whitehead and Moore 1982). The largest contemporary breeding aggregations occur off the Greater Antilles where humpback whales from all of the North Atlantic feeding areas have been identified from photographs (Katona and Beard 1990, Clapham *et al.* 1993, Mattila *et al.* 1994, Palsbøll *et al.* 1997, Smith *et al.* 1999, Stevick *et al.* 2003). Historically, an important breeding aggregation was located in the eastern Caribbean based on the important humpback whale fisheries this region supported (Mitchell and Reeves 1981, Reeves *et al.* 2001, Smith and Reeves 2003). Although sightings persist in those areas, modern humpback whale abundance appears to be low (Winn *et al.* 1975, Levenson and Leapley 1978, Swartz *et al.* 2003). Winter aggregations also occur at the Cape Verde Islands in the Eastern North Atlantic (Reiner *et al.* 1996, Reeves *et al.* 2002, Moore *et al.* 2003). In another example of the "open" structure of humpback whale populations, an individual humpback whale migrated from the Indian Ocean to the South Atlantic Ocean and demonstrated that individual whales may migrate from one ocean basin to another (Pomilla and Rosenbaum 2005).

INDIAN OCEAN. As discussed previously, a separate population of humpback whales appears to reside in the Arabian Sea in the Indian Ocean off the coasts of Oman, Pakistan, and India (Mikhalev 1997).

Distribution

Humpback whales are a cosmopolitan species that occur in the Atlantic, Indian, Pacific, and Southern Oceans. Humpback whales migrate seasonally between warmer, tropical or sub-tropical waters in winter months (where they reproduce and give birth to calves) and cooler, temperate or sub-Arctic waters in summer months (where they feed). In their summer foraging areas and

winter calving areas, humpback whales tend to occupy shallower, coastal waters; during their seasonal migrations; however, humpback whales disperse widely in deep, pelagic waters and tend to avoid shallower coastal waters (Winn and Reichley 1985).

In the North Pacific Ocean, the summer range of humpback whales includes coastal and inland waters from Point Conception, California, north to the Gulf of Alaska and the Bering Sea, and west along the Aleutian Islands to the Kamchatka Peninsula and into the Sea of Okhotsk and north of the Bering Strait (Nemoto 1957; Tomlin 1967; Johnson and Wolman 1984 as cited in Allen and Angliss 2013). Humpback whales have also been observed during the summer in the Chukchi and Beaufort Seas (Allen and Angliss 2013).

In August 2007, a mother-calf pair was sighted from a barge approximately 87 km (54.1 mi) east of Barrow in the Beaufort Sea (Hashagen *et al.* 2009). Additionally, Ireland *et al.* (2008) reported three humpback sightings in 2007 and one in 2008 during surveys of the eastern Chukchi Sea. Humpback whales have been seen and heard with some regularity in recent years (2009-2011) in the southern Chukchi Sea (see Figure 3), often feeding and in very close association with feeding gray whales. Sightings have occurred mostly in September, but effort in the southern Chukchi has not been consistent and it is possible that humpback whales are present earlier than September (Hashagen *et al.* 2009; Anonymous 2010; Goetz *et al.* 2010; Clarke *et al.* 2011a; Crance *et al.* 2011; NMML and PMEL 2011). A single humpback was observed between Icy Cape and Wainwright feeding near a group of gray whales during aerial surveys of the northeastern Chukchi Sea in July 2009 as part of Chukchi Offshore Monitoring in Drilling Area (COMIDA) (Clarke *et al.* 2011a). This may be a recent phenomenon as no humpback whales were sighted during the previous COMIDA surveys in the Chukchi Sea from 1982 through 1991 (Clarke *et al.* 2011a). Additional sightings of four humpback whales occurred in 2009 south of Point Hope, while transiting to Nome (Brueggeman 2010). The approximate distribution of humpback whales in Alaskan waters is provided in Figure 3 below.

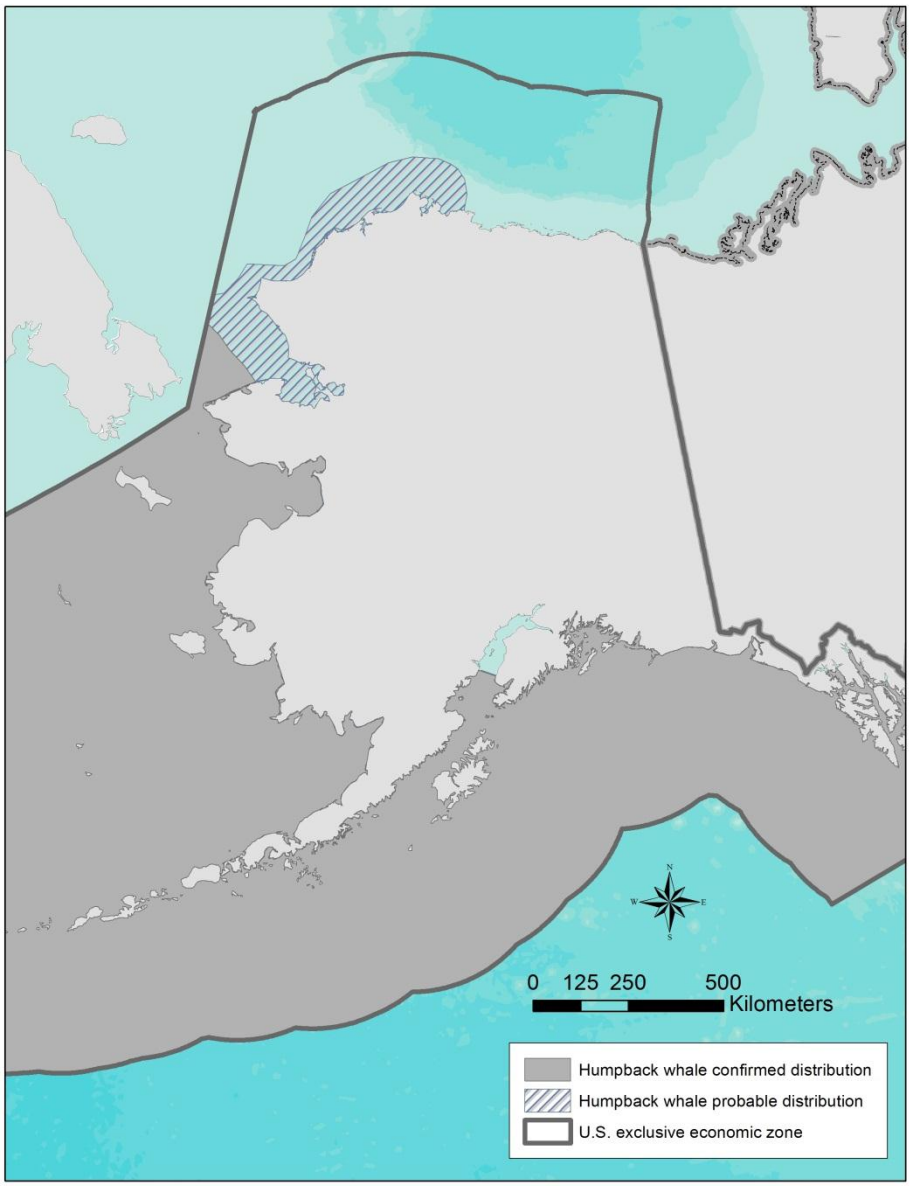

Figure 3. Approximate distribution of humpback whales in the Alaskan waters of the western North Pacific (shaded area). Area within the hash lines is a probable distribution based on recent sightings in the Beaufort Sea (Hashagen *et al.* 2009) (Source: Allen and Angliss 2013).

In the Atlantic Ocean, humpback whales range from the mid-Atlantic bight, the Gulf of Maine, across the southern coast of Greenland and Iceland, and along coast of Norway in the Barents Sea. These humpback whales migrate to the western coast of Africa and the Caribbean Sea during the winter.

In the Southern Ocean, humpback whales occur in waters off Antarctica. These whales migrate

to the waters off Venezuela, Brazil, southern Africa, western and eastern Australia, New Zealand, and islands in the southwest Pacific during the austral winter. A separate population of humpback whales appears to reside in the Arabian Sea in the Indian Ocean off the coasts of Oman, Pakistan, and India (Mikhalev 1997).

Threats to the Species

NATURAL THREATS. There is limited information on natural phenomena that kill or injure humpback whales. Humpback whales are killed by orcas (Whitehead and Glass 1985; Dolphin 1987; Florez-González *et al.* 1994; Perry *et al.* 1999; Naessig *et al.* 2004) and are probably killed by false killer whales and sharks. Because seven female and seven male humpback whales stranded on the beaches of Cape Cod and had died from toxin produced by dinoflagellates between November 1987 and January 1988, we also know that adult and juvenile humpback whales can be killed by naturally-produced biotoxins (Geraci *et al.* 1990). Entrapments in ice have been documented in the spring ice pack in Newfoundland (Merdsoy *et al.* 1979 in NMFS 1991) and up to 25 entrapped in the same event (Lien and Stenson 1986 in NMFS 1991) and some mortalities have been reported. No humpback ice entrapments have been reported in the Chukchi Sea.

Other natural sources of mortality, however, remain largely unknown. Similarly, we do not know whether and to what degree natural mortality limits or restricts patterns of growth or variability in humpback whale populations.

ANTHROPOGENIC THREATS. Three human activities are known to threaten humpback whales: whaling, commercial fishing, and shipping. Historically, whaling represented the greatest threat to every population of humpback whales and was ultimately responsible for listing humpback whales as an endangered species. From 1900 to 1965, nearly 30,000 whales were taken in modern whaling operations of the Pacific Ocean. Prior to that, an unknown number of humpback whales were taken (Perry *et al.* 1999). In 1965, the International Whaling Commission banned commercial hunting of humpback whales in the Pacific Ocean. As its legacy, whaling has reduced humpback whales to a fraction of their historic population size and, as a result, makes it easier for other human activities to push these whales closer to extinction.

Subsistence hunters in Alaska have reported one subsistence take of a humpback whale in South Norton Sound in 2006. There have not been any additional reported takes of humpback whales from this stock by subsistence hunters in Alaska or Russia. The average annual mortality rate from subsistence takes for the 2003- 2007 period is 0.2 (Allen and Angliss 2011).

Humpback whales are also killed or injured during interactions with commercial fishing gear, although the evidence available suggests that these interactions on humpback whale populations may not have significant, adverse consequence for humpback whale populations. Like fin whales, humpback whales have been entangled by fishing gear off Newfoundland and Labrador, Canada: a total of 595 humpback whales are reported to have been captured in coastal fisheries in those two provinces between 1969 and 1990 (Lien 1994, Perkins and Beamish 1979). Of these whales, 94 are known to have died as a result of that capture, although, like fin whales, most of the animals that died were smaller: less than 12 meters in length (Lien 1994).

In recent years, an increasing number of entangled humpback whales have been reported to NMFS Alaska Region stranding program. One hundred eighteen humpback whales were reported (96 confirmed) entangled in Alaska from 1997-2009; the majority of these occurred in southeast Alaska (NMFS Alaska Region Unpublished Stranding Data 2010). For many of these reports, it is not possible to identify the gear involved in the entanglement to a specific fishery. This is based on a general lack of data in reports received, the difficulty in accurately describing gear at a distance, and the fact that most entanglements are not re-sighted for follow-up analysis (NMFS 2010c). Between 2007 and 2010, there was one mortality of a Western North Pacific humpback whale in the Bering Sea/Aleutian Islands pollock trawl fishery, and one mortality in the Bering Sea/Aleutian Islands flatfish trawl (Allen and Angliss 2013). Average annual mortality from observed fisheries was 0.37 humpbacks from this stock (Allen and Angliss 2013).

In 1991, a humpback whale was observed entangled in longline gear and released alive (Hill *et al.* 1997). In 1995, a humpback whale in Maui waters was found trailing numerous lines (not fishery-related) and entangled in mooring lines. The whale was successfully released, but subsequently stranded and was attacked and killed by tiger sharks in the surf zone. Also in 1996, a vessel from Pacific Missile Range Facility in Hawaii rescued an entangled humpback, removing two crab pot floats from the whale; the gear was traced to a recreational fisherman in southeast Alaska.

Along the Atlantic Coast of the U.S. and the Maritime Provinces of Canada, there were 160 reports of humpback whales being entangled in fishing gear between 1999 and 2005 (Cole *et al.* 2005, Nelson *et al.* 2007). Of these reports, 95 entanglements were confirmed resulting in the injury of 11 humpback whales and the death of 9 whales. No information is available on the number of humpback whales that have been killed or seriously injured by interactions with fishing fleets outside of U.S. waters.

These data suggest that, despite their size and strength, humpback whales are likely to be entangled and, in some cases, killed by gear used in modern fisheries.

The number of humpback whales killed by ship strikes is exceeded only by fin whales (Jensen and Silber 2004). On the Pacific coast, a humpback whale is killed about every other year by ship strikes (Barlow *et al.* 1997). There were 108 reports of whale-vessel collisions in Alaska waters between 1978 and 2011. Of these, 93 involved humpback whales (Neilson *et al.*2012). There was a significant increase in the number of reports over time between 1978 and 2011 ($r^2 = 0.6999$; $p < 0.001$). The majority of strikes were reported in southeastern Alaska, where the number of humpback whale collisions increased 5.8% annually from 1978 to 2011 (Neilson *et al.* 2012). Between 2001 and 2009, confirmed reports of vessel collisions with humpback whales indicated an average of five humpback whales struck per year in Alaska; between 2005 and 2009, two humpback deaths were attributed to ship strikes (NMFS 2010c). However, no vessel collisions or prop strikes involving humpback whales have been documented in the Chukchi Sea (BOEM 2011a).

Vessel collisions with humpback whales remains a significant management concern, given the increasing abundance of humpback whales foraging in Alaska, as well as the growing presence of marine traffic in Alaska's coastal waters. Based on these factors, injury and mortality of humpback whales as a result of vessel strike may likely continue into the future (NMFS 2006a).

The humpback whale calf that was found stranded on Oahu with evidence of vessel collision (propeller cuts) in 1996 suggests that ship collisions can kill calves (NMFS unpublished data). Of 123 humpback whales that stranded along the Atlantic Coast of the U.S. between 1975 and 1996, 10 (8.1%) showed evidence of collisions with ships (Laist *et al.* 2001). Between 1999 and 2005, there were 18 reports of humpback whales being struck by vessels along the Atlantic Coast of the U.S. and the Maritime Provinces of Canada (Cole *et al.* 2005, Nelson *et al.* 2007). Of these reports, 13 were confirmed as ship strikes which were reported as having resulted in the death of 7 humpback whales.

In addition to ship strikes in North America and Hawai'i, there are several reports of humpback whales being injured as result of ship strikes off the Antarctic Peninsula, in the Caribbean Sea, the Mediterranean Sea, off Australia, Bay of Bengal (Indian Ocean), Brazil, New Zealand, Peru, South Africa (NMFS 2010b).

Status

Humpback whales were listed as endangered in 1970 (35 FR 18319) and that listing was carried over after Congress enacted the ESA (39 FR 41367). Humpback whales are listed as endangered on the IUCN Red List of Threatened Animals (Baillie and Groombridge 1996). They are also protected by the Convention on International Trade in Endangered Species of wild flora and fauna and the MMPA. Critical habitat has not been designated for humpback whales. A final recovery plan for the humpback whale was completed in November of 1991 (NMFS 1991).

It is difficult to assess the current status of humpback whales for the same reasons that it is difficult to assess the status of fin whales: (1) there is no general agreement on the size of the humpback whale population prior to whaling and (2) estimates of the current size of the different humpback whale populations vary widely and produce estimates that are not always comparable to one another, although robust estimates of humpback whale populations in the western North Atlantic have been published. We may never know the size of the humpback whale population prior to whaling.

Winn and Reichley (1985) argued that the global population of humpback whales consisted of at least 150,000 whales in the early 1900s, with the largest population historically occurring in the Southern Ocean. Based on analyses of mutation rates and estimates of genetic diversity, Palumbi and Roman (2006) concluded that there may have been as many as 240,000 (95% confidence interval = 156,000 – 401,000) humpback whales in the North Atlantic before whaling began. In the western North Atlantic between Davis Strait, Iceland and the West Indies, Mitchell and Reeves (1981) estimated there were at least 4,685 humpback whales in 1865 based on available whaling records (although the authors note that this does not represent a "pre-exploitation estimate" because whalers from Greenland, the Gulf of St. Lawrence, New England, and the Caribbean Sea had been hunting humpback whales before 1865).

NORTH PACIFIC OCEAN. Estimates of the number of humpback whales occurring in the different populations that inhabit the Northern Pacific have risen over time. In the 1980s, estimates ranged from 1,407 to 2,100 (Baker 1985; Darling and Morowitz 1986; Baker and Herman 1987), while recent estimates place the population size at about 6,000 whales (standard error = 474) in the North Pacific (Calambokidis *et al.* 1997; Cerchio 1998; Mobley *et al.* 1999). Based on data collected between 1980 and 1983, Baker and Herman (1987) used a capture-recapture methodology to produce a population estimate of 1,407 whales (95% confidence interval = 1,113 - 1,701). More recently, (Calambokidis *et al.* 1997) relied on resightings estimated from photographic records of individuals to produce an estimate of 6,010 humpback whales occurred in the North Pacific Ocean. Because the estimates produced by the different methodologies are not directly comparable, it is not clear which of these estimates is more accurate or if the change from 1,407 to 6,000 individuals results from a real increase in the size of the humpback whale population, sampling bias in one or both studies, or assumptions in the methods used to produce estimates from the individuals that were sampled. Since the last of these estimates was published almost 20 years ago, we do not know if the estimates represent current population sizes.

As discussed previously, between 2004 and 2006, an international group of whale researchers coordinated their surveys to conduct a comprehensive assessment of the population structure, levels of abundance, and status of humpback whales in the North Pacific (Calambokidis *et al.* 2008). That effort identified a total of 7,971 unique individuals from photographs taken during close approaches. Of this total, 4,516 individuals were identified at wintering regions in at least one of the three seasons in which the study surveyed wintering area and 4,328 individuals were identified at least once at feeding areas in one of the two years in which the study surveyed feeding areas. Based on the results of that effort, Calambokidis *et al.* (2008) estimated that the current population of humpback whales in the North Pacific Ocean consisted of about 18,300 whales, not counting calves.

Individuals from the Western Pacific stock and the Central North Pacific stock could occur in the Bering Sea with access to the Chukchi and Beaufort Seas.

Central North Pacific (CNP) Stock- Initial mark-recapture estimates have been calculated from the SPLASH data with point estimates of abundance for the Central North Pacific stock of humpback whales which winter in Hawaii ranging from 7,469 to 10,103 (Allen and Angliss 2013). The SPLASH abundance estimates ranged from 2,889 to 13,594 combined for the Aleutian Islands and Bering Sea for the Central North Pacific stock in their summer feeding areas (Allen and Angliss 2013).

Although there is no estimate of the maximum net productivity rate (R_{max}) for the Central North Pacific stock, the R_{max} for this stock is assumed to be at least 7% (Allen and Angliss 2013). Using the smallest SPLASH study abundance estimate for 2004-2005 for Hawaii of 7,469 with an assumed CV of 0.300 and its associated N_{min} of 5,833, potential biological removal (PBR) was calculated to be 61.2 animals (5,833 x 0.035 x 0.3) (Allen and Angliss 2013).[4] For the Aleutian Islands and Bering Sea, PBS is calculated to be 7.9 (2,256 x 0.035 x 0.1) (Allen and

[4] This is considered the PBR for the entire CNP stock (Allen and Angliss 2013).

Angliss 2013).

Western North Pacific (WNP) Stock- Point estimates of abundance for the Western North Pacific stock which winters in Asia (combined across three areas) for 2004 to 2006 were relatively consistent across models, ranging from 938 to 1,107 (Allen and Angliss 2013). On the summer feeding grounds, abundance estimates ranged from 6,000 to 14,000 for the Bering Sea and Aleutian Islands (Allen and Angliss 2013).

Similar to the Central North Pacific stock, there is no estimate of the maximum net productivity rate (R_{max}) for the Western North Pacific stock. However, the R_{max} for this stock is assumed to be at least 7% (Allen and Angliss 2013). Using the smallest SPLASH abundance estimate calculated for 2004-2006 of 938 animals with an assumed CV of 0.300 for the entire Western North Pacific stock of humpback whale, Allen and Angliss (2013) calculated the PBR to be 2.6 animals (732 x 0.035 x 0.1).

NORTH ATLANTIC OCEAN. Stevick *et al.* (2003) estimated the size of the North Atlantic humpback whale population between 1979 and 1993 by applying statistical analyses that are commonly used in capture-recapture studies to individual humpback whales that were identified based on natural markings. Between 1979 and 1993, they estimated that the North Atlantic populations (what they call the "West Indies breeding population") consisted of between 5,930 and 12,580 individual whales. The best estimate they produced (11,570; 95% confidence interval = 10,290 -13,390) was based on samples from 1992 and 1993. If we assume that this population has grown according to the instantaneous rate of increase Stevick *et al.* (2003) estimated for this population (r = 0.0311), this would lead us to estimate that this population might consist of about 18,400 individual whales in 2007-2008.

Regardless of which of these estimates, if any, most closely correspond to the actual size and trend of the humpback whale population, all of these estimates suggest that the global population of humpback whales consists of tens of thousands of individuals, that the North Atlantic population consists of at least 2,000 individuals and the North Pacific population consists of about 18,000 individuals. Based on ecological theory and demographic patterns derived from several hundred imperiled species and populations, humpback whales appear to exist at population sizes that are large enough to avoid demographic phenomena that are known to increase the extinction probability of species that exist as "small" populations (that is, "small" populations experience phenomena such as demographic stochasticity, inbreeding depression, Allee effects, among others, that cause their population size to become a threat in and of itself). As a result, we assume that humpback whales will have elevated extinction probabilities because of exogenous threats caused by anthropogenic activities (primarily whaling, entanglement, and ship strikes) and natural phenomena (such as disease, predation, or changes in the distribution and abundance of their prey in response to changing climate) rather than endogenous threats caused by the small size of their population.

Reproduction and Growth

Humpbacks give birth and presumably mate on low-latitude wintering grounds in January to March in the Northern Hemisphere. Females attain sexual maturity at 5 years in some

populations and exhibit a mean calving interval of approximately two years (Barlow and Clapham 1997, Clapham 1992). Gestation is about 12 months, and calves probably are weaned by the end of their first year (Perry *et al.* 1999).

Feeding and Prey Selection

Humpback whales tend to feed on summer grounds and not on winter grounds. However, some opportunistic winter feeding has been observed at low-latitudes (Perry *et al.*1999). Humpback whales engulf large volumes of water and then filter small crustaceans and fish through their fringed baleen plates.

Humpback whales are relatively generalized in their feeding compared to some other baleen whales. In the Northern Hemisphere, known prey includes: euphausiids (krill); copepods; juvenile salmonids, Oncorhynchus spp.; Arctic cod, Boreogadus saida; walleye pollock, Theragra chalcogramma; pollock, Pollachius virens; pteropods; and cephalopods (Johnson and Wolman 1984; Perry *et al.* 1999). Foraging is confined primarily to higher latitudes (Stimpert *et al.* 2007), such as the action area.

Diving and Social Behavior

In Hawai'ian waters, humpback whales remain almost exclusively within the 1820 m isobath and usually within waters depths less than 182 meters. Maximum diving depths are approximately 150 m (492 ft) (but usually <60 m [197 ft]), with a very deep dive (240 m [787 ft]) recorded off Bermuda (Hamilton *et al.* 1997). They may remain submerged for up to 21 min (Dolphin 1987). Dives on feeding grounds ranged from 2.1-5.1 min in the north Atlantic (Goodyear unpublished manuscript). In southeast Alaska average dive times were 2.8 min for feeding whales, 3.0min for non-feeding whales, and 4.3 min for resting whales, with the deepest dives to 148m (Dolphin 1987), while whales observed feeding on Stellwagon Bank in the North Atlantic dove <40m (Hain *et al.* 1995). Because most humpback prey is likely found above 300 m depths most humpback dives are probably relatively shallow. Hamilton et al. (1997) tracked one possibly feeding whale near Bermuda to 240 m depth.

In a review of the social behavior of humpback whales, Clapham (1996) reported that they form small, unstable social groups during the breeding season. During the feeding season they form small groups that occasionally aggregate on concentrations of food. Feeding groups are sometimes stable for long-periods of times. There is good evidence of some territoriality on feeding (Clapham 1994, 1996), and calving areas (Tyack 1981). In calving areas, males sing long complex songs directed towards females, other males or both. The breeding season can best be described as a floating lek or male dominance polygyny (Clapham 1996). Intermale competition for proximity to females can be intense as expected by the sex ratio on the breeding grounds which may be as high as 2.4:1. Humpback whales observed in the Alaska Chukchi Sea have been single animals and one cow calf pair was observed in the U.S. Beaufort Sea (Hashagen *et al.* 2009).

Vocalizations and Hearing

No studies have directly measured the sound sensitivity of humpback whales. Humpback whales are grouped among low frequency functional hearing baleen (mysticete) whales (Southall *et al.* 2007). In a study of the morphology of the mysticete auditory apparatus, Ketten (1997) hypothesized that large mysticetes have acute infrasonic hearing.

Humpback whales produce a wide variety of sounds. During the breeding season males sing long, complex songs, with frequencies in the 25-5000 Hz range and intensities as high as 181 dB (Payne 1970, Winn *et al.* 1970, Thompson *et al.* 1986). Source levels average 155 dB and range from 144 to 174 dB (Thompson *et al.* 1979). The songs appear to have an effective range of approximately 10 to 20 km. Animals in mating groups produce a variety of sounds (Tyack 1981; Silber 1986).

Humpback whales produce sounds less frequently in their summer feeding areas. Feeding groups produce distinctive sounds ranging from 20 Hz to 2 kHz, with median durations of 0.2-0.8 seconds and source levels of 175-192 dB (Thompson *et al.* 1986). These sounds are attractive and appear to rally animals to the feeding activity (D'Vincent *et al.* 1985, Sharpe and Dill 1997).

In summary, humpback whales produce at least three kinds of sounds:

1. Complex songs with components ranging from at least 20 Hz–5 kHz with estimated source levels from 144– 174 dB; these are mostly sung by males on the breeding grounds (Winn *et al.* 1970; Richardson *et al.* 1995; Frazer and Mercado 2000; Au et al. 2000, 2006);

2. Social sounds in the breeding areas that extend from 50Hz – more than 10 kHz with most energy below 3kHz (Tyack and Whitehead 1983, Richardson *et al.* 1995); and

3. Feeding area vocalizations that are less frequent, but tend to be 20 Hz–2 kHz with estimated sources levels in excess of 175 dB re 1 Pa at 1m (Thompson *et al.* 1986; Richardson *et al.* 1995).

A general description of the anatomy of the ear for cetaceans is provided in the description of the fin whale above; that description is also applicable to humpback whales. Houser *et al.* (2001) produced a mathematical model of a humpback whale's hearing sensitivity based on the anatomy of the whale's ear. Based on that model, they concluded that humpback whales would be sensitive to sound in frequencies ranging from 0.7kHz to 10kHz, with a maximum sensitivity between 2 and 6kHz, and good sensitivity between 700 Hz-10kHz (Houser *et al.* 2001).

2.2.3.4 North Pacific Right Whale

Population Structure

Genetic data now provide unequivocal support to distinguish three right whale lineages as separate phylogenetic species (Rosenbaum *et al.* 2000). Rosenbaum *et al.* (2000) concluded that the right whale should be regarded as three separate species as follows:

1. The North Atlantic right whale (*Eubalaena glacialis*) ranging in the North Atlantic Ocean;

2. The North Pacific right whale (*Eubalaena japonica*), ranging in the North Pacific Ocean; and;

3. The southern right whale (*Eubalaena australis*), historically ranging throughout the southern hemisphere's oceans.

The North Pacific right whale (*Eubalaena japonica*) is the only species that occurs in the action area. The North Pacific right whale is comprised of two populations (eastern and western). The eastern population occurs in the Bering Sea portion of the action area.

Very little is known about right whales in the eastern North Pacific, which were severely depleted by commercial whaling in the 1800s (Brownell *et al.* 2001). In the last several decades there have been markedly fewer sightings due to the drastic reduction in number, caused by illegal Soviet whaling in the 1960s (Doroshenko 2000). Additional information on illegal Soviet harvests in the 1960's are in Ivashchenko *et al.* (2007).

The western population is also small and at risk of extinction; however, while no reliable published estimate of abundance exists, survey data suggest it is much larger than the eastern population, numbering in the several hundred or more animals (Brownell *et al.* 2001).

Distribution

NMFS determined that the geographic area occupied by the North Pacific right whale at the time of ESA listing extends over a broad areas of the North Pacific Ocean, between 120ºE and 123ºW longitude and 20ºN and 60ºN latitude.

North Atlantic (*E. glacialis*) and Southern Hemisphere (*E. australis*) right whales calve in coastal waters during the winter months. However, in the eastern North Pacific no such calving grounds have been identified (Scarff 1986). Migratory patterns of North Pacific right whales are unknown, although it is thought they migrate from high-latitude feeding grounds in summer to more temperate waters during the winter, possibly well offshore (Braham and Rice 1984, Scarff 1986, Clapham *et al.* 2004).

Information on the current seasonal distribution of right whales is available from dedicated vessel and aerial surveys, bottom-mounted acoustic recorders, and vessel surveys for fisheries ecology and management which have also included dedicated marine mammal observers. Right whales have been detected in the southeastern Bering Sea around the localized area of the designated critical habitat (Moore *et al.* 2000, 2002; Clapham *et al.* 2004; Zerbini *et al.* 2006, 2009, 2010; Rone *et al.* 2010). Of the 184 recent right whale sightings reported north of the Aleutian Islands, 182 occurred within the specific area designated as critical habitat in the Bering Sea. Since 1996, right whales have been consistently sighted in this area over a period of years during the spring and summer feeding seasons. For example, NMFS surveys alone recorded

between two and four sightings in 1996 (Goddard and Rugh 1998), 13 sightings in 2000 (LeDuc *et al.* 2004) and over 23 sightings in 2004. A minimum of 17 individuals were identified in the Bering Sea by photo-id and by genotyping from skin biopsies. Among these, at least one male had been previously photographed and four animals biopsied in other years; the latter included the only female seen prior to this encounter (Wade *et al.* 2006). This concentration also included two probable calves. During a NMFS survey in 2008, a second right whale, last sighted in 2002, was satellite-tagged. The animal remained inside the Bering Sea critical habitat providing further indication of this area's importance as foraging habitat for eastern North Pacific right whales. Similarly, three other whales that were tagged in July and August 2009 remained within the critical habitat for periods of days to weeks (Phil Clapham, AFSC-NMML, pers. comm., 9, October 2009).

The eastern North Pacific right whales are observed consistently in this area, although it is clear from historical and Japanese sighting survey data that right whales often range outside this area and occur elsewhere in the Bering Sea (Clapham *et al.* 2004; LeDuc *et al.* 2001; Moore *et al.* 2000; Moore *et al.* 2002). Bottom mounted acoustic recorders were deployed in the southeastern Bering Sea and the northern Gulf of Alaska starting in 2000 to document the seasonal distribution of right whale calls (Mellinger *et al.* 2004). Analysis of the data from those recorders deployed between October 2000 and January 2006 indicates that right whales remain in the southeastern Bering Sea from May through December with peak call detection in September (Munger and Hildebrand 2004). Data from recorders developed between May 2006 and April 2007 show the same trends (Stafford and Mellinger 2009). Use of this habitat may intensify in mid-summer through early fall based on higher monthly and daily call detection rates (Allen and Angliss 2013).

Threats to the Species

There are a number of factors that put the North Pacific right whale at considerable risk of extinction. These include but are not limited to the following: (1) life history characteristics such as slow growth rate, long calving intervals, and longevity; (2) distorted age, size or stage structure of the population and reduced reproductive success; (3) strong depensatory or Allee effects; (4) habitat specificity or site fidelity; and (5) habitat sensitivity (NMFS 2006b).

Ship strikes may affect the continued existence of North Pacific right whales. Little is known of the nature or extent of this problem in the North Pacific. Other species of right whales are highly vulnerable to ship collisions, and North Pacific right whales cross a major Trans-Pacific shipping lane when traveling to and from the Bering Sea (e.g. Unimak Pass); their probability of ship-strike mortalities may increase with the likely future opening of an ice-free Northwest Passage (Evlin and Taggart 2008; Wade *et al.* 2011). Because of the rarity of right whales, the impact to the species from even low levels of interaction could be significant (NMFS 2006b).

Entanglements of North Pacific right whales in fishing gear appear to be uncommon. Only one case of entanglement is known from the western North Pacific (Brownell *et al.* 2001) though the occurrence of right whales near pot fisheries in the Bering Sea indicates a potential for conflict. Given the low population size of North Pacific right whales, the impact of even low levels of interactions could be significant (NMFS 2006b).

Climate change may have a dramatic effect on survival of North Pacific right whales. Right whale life history characteristics make them very slow to adapt to rapid changes in their habitat (see Reynolds et al. 2002). They are also feeding specialists that require exceptionally high densities of their prey (see Baumgartner and Mate. 2003). Zooplankton abundance and density in the Bering Sea has been shown to be highly variable, affected by climate, weather, and ocean processes and in particular ice extent (Baier and Napp 2003; Napp and G. L. Hunt 2001). The largest concentrations of copepods occurred in years with the greatest southern extent of sea ice (Baier and Napp 2003). It is possible that changes in ice extent, density and persistence may alter the dynamics of the Bering Sea shelf zooplankton community and in turn affect the foraging behavior and success of right whales.

Based on an analysis of the best scientific and commercial data available and after taking into consideration current population trends and abundance, demographic trends and life history traits affecting the continued survival of the species and ongoing conservation efforts, it is clear that the North Pacific right whale remains in significant danger of extinction throughout its range (NMFS 2006b).

Status

The northern right whale, *E. glacialis*, was listed as endangered in 1970 (35 FR 18319) and remained on the list of threatened and endangered species after Congress enacted the ESA (39 FR 41367). On March 6, 2008, NMFS re-listed the North Pacific right whale as endangered as a separate species (*Eubalaena japonica*) from the North Atlantic species, *E. glacialis* (73 FR 12024). Critical habitat was designated for the North Pacific Right whale on April 8, 2008 (73 FR 19000). We designated the same two areas that we had previously designated as critical habitat for the northern right whale in the North Pacific Ocean (71 FR 38277, July 6, 2006).

The eastern North Pacific right whale is arguably the most endangered stock of large whale in the world (Allen and Angliss 2011). Wade *et al.* (2011) provided photographic estimates = 31 individuals (95% CL 23-54), and genotyping estimates = 28 individuals (95% CL 24-42). These estimates strongly support the recent IUCN ‘critically endangered’ designation for eastern North Pacific right whales (defined as less that 50 mature individuals) (Wade *et al.* 2011). Further, these estimates are confirmed via genetic analysis and indicate this population is in immediate risk of extirpation (LeDuc *et al.* 2012).

No estimate of trend in abundance is currently available. Due to insufficient information, the default cetacean maximum net productivity rate (R_{max}) of 4% is used for this stock (Wade and Angliss 1997). However, given the small apparent size and low observed calving rate of this population, this rate may be unrealistically high (Allen and Angliss 2013). A reliable estimate of minimum abundance for this stock is 25.7 based on the mark-recapture estimate of 31 (CV = 0.226; Wade *et al.* 2011). The PBR level for this stock is therefore 0. Regardless of the PBR level, because this species is listed under the ESA and no negligible impact determination has been made, no human-caused takes of this population are authorized (Allen and Angliss 2013). Though reliable numbers are not known, the abundance of this stock is considered to represent only a small fraction of its pre-commercial whaling abundance (i.e., the stock is well below its

Optimum Sustainable Population size) (Allen and Angliss 2013).

In its review of the status of right whales worldwide, the International Whaling Commission expressed "considerable concern" over the status of this population (IWC 2001), which is arguably the most endangered stock of large whales in the world (Allen and Angliss 2013).

Reproduction and Growth

Little is currently known about the rate of reproduction for North Pacific right whales. There have been very few confirmed sightings of calves in the eastern North Pacific this century. The only available reports are of: (1) a relatively small whale in a group of four in the Bering Sea in 1996 (Goddard and Rugh 1998); (2) the sighting of a calf in the Bering Sea in summer 2002 (LeDuc 2004); and (3) a sighting of three calves among a group of 24 whales in the Bering Sea in the summer of 2005 (Wade *et al.* 2006). Several of the right whales seen in the past few years appear to be subadults (Shelden and Clapham 2006) which indicate they were probably born after the last of the Soviet takes in the early 1960s. Calves have been reported in the western North Pacific (Omura 1986; Brownell *et al.* 2001), but calculation of meaningful reproduction rates remains impracticable. Right whales elsewhere in the world are known to calve every three to four years on average, although in recent years an increase in the inter-birth interval to more than five years has been reported for the North Atlantic right whale (Kraus *et al.* 2001).

Diving, Feeding, and Prey Selection

Right whales are large, slow moving whales which tend to congregate in coastal areas (Allen and Angliss 2011). Right whales are skimmers; they feed by continuously filtering prey through their baleen while moving, mouth agape, through a patch of zooplankton. Several species of large copepods and other zooplankton constitute the primary prey of the North Pacific right whale. They are also feeding specialists that require exceptionally high densities of their prey (see Baumgartner and Mate 2003, Baumgartner *et al.* 2003).The few existing records of right whale feeding habits indicate that right whales feed almost entirely on copepods (IWC 1986). Analyses of stomachs from whales caught in 1956 along the Japanese coast revealed concentrations of copepods *Neocalanus plumchrus, N. cristatus* and *C. finmarchicus* with a small quantity of euphausiid larvae *Euphausia pacifica* (Omura 1958). It should be noted that *C. finmarchicus* in the North Pacific is now recognized as C. *marshallae* (see Shelden *et al.* 2005). The copepods *Calanus marshallae*, Neocalanus cristatus, and *N. plumchrus*, and a euphausiid, *Thysanoessa raschii*, whose very large size, high lipid content, and occurrence in high concentrations in the region likely makes it a preferred prey item for right whales, and were designated as primary constituent elements for feeding (73 FR 19000).

Vocalizations and Hearing

While no information is available on the North Pacific right whale hearing range, it is anticipated that they are low-frequency specialists similar to other baleen whales. Thickness and width measurements of the basilar membrane have been conducted on North Atlantic right whale and suggest and estimated hearing range of 10 Hz-22 kHz based on established marine mammal models (Parks *et al.* 2007a).

In right whales, the level of sensitivity to noise disturbance and vessel activity appears related to the behavior and activity in which they are engaged at the time (Watkins 1986; Mayo, Watkins, and Kraus personal communication, as cited in NMFS 1991; Kraus and Mayo unpubl. data as cited in NMFS 1991). In particular, feeding or courting right whales may be relatively unresponsive to loud sounds and, therefore, slow to react to approaching vessels or even oblivious to them. In general, the impact of noise from shipping or industrial activities on the communication, behavior and distribution of right whales remains unknown (NMFS 2006b).

2.2.3.5 Arctic Ringed Seal

Population Structure

A single Alaskan stock of ringed seal is currently recognized in U.S. waters. This stock is part of the Artic ringed seal subspecies. The genetic structuring of the Arctic subspecies has yet to be thoroughly investigated, and Kelly *et al.* (2010b) cautioned that it may prove to be composed of multiple distinct populations.

Distribution

Arctic ringed seals have a circumpolar distribution. They occur in all seas of the Arctic Ocean, and range seasonally into adjacent seas including the Bering Sea. In the Chukchi and Beaufort Seas, where they are year-round residents, they are the most widespread seal species.

Arctic ringed seals have an affinity for ice-covered waters and are able to occupy areas of even continuous ice cover by abrading breathing holes in that ice (Hall 1865, Bailey and Hendee 1926; McLaren 1958a). Throughout most of their range, Arctic ringed seals do not come ashore and use sea ice as a substrate for resting, pupping, and molting (Kelly 1988, Kelly *et al.* 2010b). Outside the breeding and molting seasons, they are distributed in waters of nearly any depth; their distribution is strongly correlated with seasonally and permanently ice-covered waters and food availability (e.g. Simpkins *et al.* 2003, Freitas *et al.* 2008).

The seasonality of ice cover strongly influences ringed seal movements, foraging, reproductive behavior, and vulnerability to predation. Three ecological seasons have been described as important to ringed seals: the “open-water “ or “foraging” period when ringed seals forage most intensively, the subnivean period in early winter through spring when seals rest primarily in subnivean lairs on the ice, and the basking period between lair abandonment and ice break-up (Born *et al.* 2004, Kelly *et al.* 2010a).

Overall, the record from satellite tracking indicates that during the foraging period, ringed seals breeding in shorefast ice either forage within 100 km of their shorefast breeding habitat or they make extensive movements of hundreds or thousands of kilometers to forage in highly productive areas and along the pack ice edge (Freitas *et al.* 2008 in Kelly *et al.* 2010b). Movements during the foraging period by ringed seals that breed in the pack ice are unknown. During the winter subnivean period, ringed seals excavate lairs in the snow above breathing holes where the snow depth is sufficient. These lairs are occupied for resting, pupping, and nursing young in annual shorefast and pack ice. Movements during the subnivean period are

typically limited, especially when ice cover is extensive. During the (late) spring basking period, ringed seals haul out on the surface of the ice for their annual molt.

Because Arctic ringed seals are most readily observed during the spring basking period, aerial surveys to assess abundance are conducted during this period. Frost *et al.* (2004) reported that water depth, location relative to the fast ice edge, and ice deformation showed substantial and consistent effects on ringed seal densities during May and June in their central Beaufort Sea study area—densities were highest in relatively flat ice and near the fast ice edge, as well as at depths between 5 and 35 m. Bengtson *et al.* (2005) found that in their eastern Chukchi Sea study area during May and June, ringed seals were four to ten times more abundant in nearshore fast and pack ice than in offshore pack ice, and that ringed seal preference for nearshore or offshore habitat was independent of water depth. They observed higher densities of ringed seals in the southern region of the study area south of Kivalina and near Kotzebue Sound.

Threats to the Species

Current threats to Arctic ringed seals are described in detail the species' Status Review (Kelly *et al.* 2010b) and the proposed listing rule (75 FR 77476), and are briefly summarized below. Details about individual threats in the action area will also be discussed in the *Environmental Baseline* section.

Predation. Polar bears are the main predator of ringed seals, but other predators include Arctic and red foxes, walruses, wolves, wolverines, killer whales, and ravens (Burns and Eley 1976; Heptner *et al.* 1976; Fay *et al.* 1990; Sipliä 2003; Derocher *et al.* 2004; Melnikov and Zagrebin 2005). The threat currently posed to ringed seals by predation is moderate, but predation risk is expected to increase as snow and sea ice conditions change with a warming climate (75 FR 77476).

Parasites and Diseases. Ringed seals have co-evolved with numerous parasites and diseases, and these relationships are presumed to be stable. Since July 2011, more than 60 dead and 75 diseased seals, mostly ringed seals, have been reported in Alaska. The underlying cause of the disease remains unknown, and is under investigation. Kelly *et al.* (2010b) noted that abiotic and biotic changes to ringed seal habitat could lead to exposure to new pathogens or new levels of virulence, but the potential threats to ringed seals were considered low.

Climate Change: Loss of Sea Ice and Snow Cover. Diminishing sea ice and snow cover were identified as the greatest challenges to the persistence of Arctic ringed seals. Within this century, snow cover was projected to be inadequate for the formation and occupation of birth lairs over a substantial portion of the subspecies' range. Without the protection of the lairs, ringed seals–especially newborn–are vulnerable to freezing and predation (75 FR 77476). Additionally, high fidelity to birthing sites exhibited by ringed seals makes them more susceptible to localized degradation of snow cover (Kelly *et al.* 2010b).

Climate Change: Ocean Acidification. Although no scientific studies have directly addressed the impacts of ocean acidification on ringed seals, the effects would likely be through their ability to find food. Ocean acidification could further exacerbate the stress regime species are already

facing. The loss of prey species from the ecosystem may have a cascading effect on ringed seals (Kelly *et al.* 2010b).

Harvest. Ringed seals were harvested commercially in large numbers during the 20th century, which led to the depletion of their stocks in many parts of their range. Arctic ringed seals have been hunted by humans for millennia and remain a fundamental subsistence resource for many northern coastal communities today. The number of seals taken annually varies considerably between years due to ice and wind conditions, which impact hunter access to seals. Currently there is no comprehensive effort to quantify harvest levels of seals in Alaska. As of August 2000; the subsistence harvest database indicated that the statewide annual ringed seal subsistence harvest is 9,567 this is the best estimate currently available (Allen and Angliss 2013). Data on community subsistence harvests are no longer being collected and no new annual harvest estimates exist. Kelly *et al.* (2010b) concluded that although subsistence harvest of Arctic ringed seals is currently substantial in some parts of their range, harvest levels appear to be sustainable.

Commercial Fisheries Interactions. Commercial fisheries may impact ringed seals through direct interactions (i.e., incidental take or bycatch) and indirectly through competition for prey resources and other impacts on prey populations. Based on data from 2007 and 2009, there have been an average of 1.75 (CV=0.01) mortalities of ringed seals incidental to commercial fishing operations per year (Allen and Angliss 2013).

For indirect interactions, Kelly *et al.* (2010b) noted that commercial fisheries target a number of known ringed seal prey species such as walleye pollock (*Theragra chalcogramma*), Pacific cod, herring (*Clupea* sp.), and capelin. These fisheries may affect ringed seals indirectly through reductions in prey biomass and through other fishing mediated changes in ringed seal prey species. The extent that reduced numbers in individual fish stocks affect the viability of Arctic ringed seals is unknown. However, Arctic ringed seals were not believed to be significantly competing with or affected by commercial fisheries in the waters of Alaska (Frost 1985, Kelly 1988).

Shipping. Current shipping activities in the Arctic pose varying levels of threats to Arctic ringed seals depending on the type and intensity of the shipping activity and its degree of spatial and temporal overlap with ringed seal habitats. These factors are inherently difficult to know or predict, making threat assessment highly uncertain. Most ships in the Arctic purposefully avoid areas of ice and thus prefer periods and areas which minimize the chance of encountering ice. This necessarily mitigates many of the risks of shipping to populations of ringed seals, since they are closely associated with ice throughout the year. Icebreakers pose special risks to ringed seals because they are capable of operating year-round in all but the heaviest ice conditions and are often used to escort other types of vessels (*e.g.*, tankers and bulk carriers) through ice-covered areas.

Contamination. Contaminants research on Arctic ringed seals has been conducted in most parts of the subspecies' range. Pollutants such as organochlorine (OC) compounds and heavy metals have been found in Arctic ringed seals. The variety, sources, and transport mechanisms of the contaminants vary across the ringed seal's range, but these compounds appear to be ubiquitous in the Arctic marine food chain. Statistical analysis of OCs in marine mammals has shown that for

most OCs, the European Arctic is more contaminated than the Canadian and U.S. Arctic. Tynan and DeMaster (1997) noted that climate change has the potential to increase the transport of pollutants from lower latitudes to the Arctic, highlighting the importance of continued monitoring of contaminant levels.

Oil and gas activities have the potential to impact ringed seals primarily through noise, physical disturbance, and pollution, particularly in the event of a large oil spill or very large oil spill. Within the range of the Arctic ringed seal, offshore oil and gas exploration and production activities are currently underway in the United States, Canada, Greenland, Norway, and Russia. In the United States, oil and gas activities have been conducted off the coast of Alaska since the 1970s, with most of the activity occurring in the Beaufort Sea. Although five exploratory wells have been drilled in the past, no oil fields have been developed or brought into production in the Chukchi Sea to date.

Status

NMFS listed the Arctic ringed seals as threatened under the ESA on December 28, 2012 (77 FR 76706). Critical habitat for the Arctic ringed seal in U.S. waters will be proposed in future rulemaking.

There are no specific estimates of population size available for the Arctic subspecies of the ringed seal, but most experts would postulate that the population numbers in the millions. Based on the available abundance estimates for study areas within the Chukchi-Beaufort Sea region and extrapolations for pack ice areas without survey data, Kelly *et al.* (2010b) indicated that a reasonable estimate for the Chukchi and Beaufort Seas is 1 million seals, and for the Alaskan portions of these seas is at least 300,000 seals.

Bengtson *et al.* (2005) estimated the abundance of ringed seals from spring aerial surveys conducted along the eastern Chukchi coast from Shishmaref to Barrow at 252,000 seals in 1999 and 208,000 in 2000 (corrected for seals not hauled out). The estimates from 1999 and 2000 in the Chukchi Sea only covered a portion of this stocks range and were conducted over a decade ago (Allen and Angliss 2013). Frost *et al.* (2004) conducted spring aerial surveys along the Beaufort Sea coast from Oliktok Point to Kaktovik in 1996–1999. They reported density estimates for these surveys (0.98/km^2), but did not derive abundance estimates.

As these surveys represent only a fraction of the stock's range and occurred more than a decade ago, current and reliable data on trends in population abundance for the Alaska stock of ringed seals are considered unavailable. PBR for this stock is also unknown at this time (Allen and Angliss 2013).

Feeding and Prey Selection

Many studies of the diet of Arctic ringed seal have been conducted and although there is considerable variation in the diet regionally, several patterns emerge. Most ringed seal prey is small, and preferred prey tends to be schooling species that form dense aggregations. Ringed seals rarely prey upon more than 10-15 prey species in any one area, and not more than 2-4 of

those species are considered important prey. Fishes are generally more commonly eaten than invertebrate prey, but diet is determined to some extent by availability of various types of prey during particular seasons as well as preference, which in part is guided by energy content of various available prey (Reeves 1998, Wathne *et al.* 2000). Invertebrate prey seem to become more important in the diet of Arctic ringed seals in the open water season and often dominate the diet of young animals (e.g., Lowry *et al.* 1980, Holst *et al.* 2001).

Despite regional and seasonal variations in the diet of Arctic ringed seals, fishes of the cod family tend to dominate the diet from late autumn through early spring in many areas (Kovacs 2007). Arctic cod (*Boreogadus saida*) is often reported to be the most important prey species for ringed seals, especially during the ice-covered periods of the year (Lowry *et al.* 1980, Smith 1987, Holst *et al.* 2001, Labansen *et al.* 2007). Quakenbush *et al.* (2011a) reported evidence that in general, the diet of Alaska ringed seals sampled consisted of cod, amphipods, and shrimp. They found that fish were consumed more frequently in the 2000s than during the 1960s and 1970s, and identified the five dominant species or taxa of fishes in the diet during the 2000s as: Arctic cod, saffron cod, sculpin, rainbow smelt, and walleye pollock. Invertebrate prey were predominantly mysids, amphipods, and shrimp, with shrimp most dominant.

Diving, Hauling out, and Social Behavior

Behavior of ringed seals is poorly understood because both males and females spend much of their time in lairs built in pressure ridges or under snowdrifts for protection from predators and severe weather (ADFG 1994). Figure 4 summarizes the approximate annual timing of reproduction and molting for Arctic ringed seals.

Arctic Ringed Seals

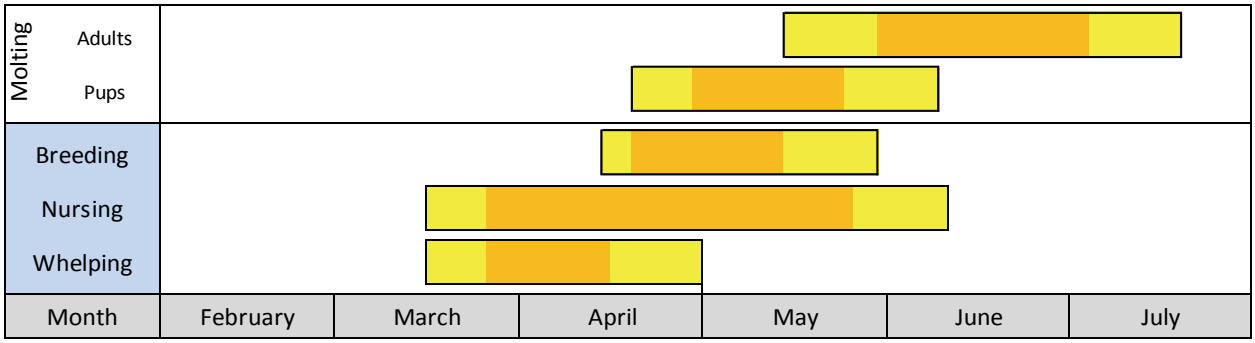

Figure 4. Approximate annual timing of reproduction and molting for Arctic ringed seals. Yellow bars indicate the "normal" range over which each event is reported to occur and orange bars indicated the "peak" timing of each event (source: Kelly *et al.* 2010b).

Arctic ringed seals use sea ice as a platform for resting throughout the year, and they make and maintain breathing holes in the ice from freeze-up until breakup (Frost *et al.* 2002). They normally give birth in late winter-early spring in subnivean lairs constructed in the snow on the sea ice above breathing holes, and mating takes place typically in May shortly after parturition.

In the spring, as day length and temperature increase, ringed seals haul out in large numbers on the surface of the ice near breathing holes or lairs. This behavior is associated with the annual May-July molt.

Ringed seal pups spend about 50% of their time in the water during the nursing period, diving for up to 12 minutes and as deep as 89 m (Lydersen and Hammill 1993). The pups' large proportion of time spent in the water, early development of diving skills, use of multiple breathing holes and nursing/resting lairs, and prolonged lanugo stage were interpreted as adaptive responses to strong predation pressure, mainly by polar bears (*Ursus maritimus*) and Arctic foxes (*Alopex lagopus*) (Smith *et al.* 1991, Lydersen and Hammill 1993).

Tagging studies revealed that Arctic ringed seals are capable of diving for at least 39 minutes (Teilmann *et al.* 1999) and to depths of over 500 m (Born *et al.* 2004); however, most dives reportedly lasted less than 10 minutes and dive depths were highly variable and were often limited by the relative shallowness of the areas in which the studies took place (Lydersen 1991, Kelly and Wartzok 1996, Teilmann *et al.* 1999, Gjertz *et al.* 2000,). Based on three-dimensional tracking, Simpkins *et al.* (2001) categorized ringed seal dives as either travel, exploratory, or foraging/social dives. Ringed seals tend to come out of the water during the daytime and dive at night during the spring to early summer breeding and molting periods, while the inverse tended to be true during the late summer, fall, and winter (Kelly and Quakenbush 1990, Lydersen 1991, Teilmann *et al.* 1999, Carlens *et al.* 2006, Kelly *et al.* 2010b). Captive diving experiments conducted by Elsner *et al.* (1989) indicated that ringed seals primarily use vision to locate breathing holes from under the ice, followed by their auditory and vibrissal senses for short-range pilotage.

Vocalizations and Hearing

Ringed seals vocalize underwater in association with territorial and mating behaviors. Underwater audiograms for phocids suggest that they have very little hearing sensitivity below 1 kHz, though they can hear underwater sounds at frequencies up to 60 kHz and make calls between 90 Hz and 16 kHz (Richardson *et al.* 1995). A more recent review suggests that the auditory bandwidth for pinnipeds in water should be considered to be 75 Hz to 75 kHz (Southall *et al.* 2007). The airgun sound source being proposed for this project is anticipated to be between 100 Hz to 3 kHz, and should be well within the auditory bandwidth for the Arctic ringed seal.

Most phocid seals spend greater than 80% of their time submerged in the water (Gordon *et al.* 2003); consequently, they will be exposed to sounds from seismic surveys that occur in their vicinity. Phocids have good low-frequency hearing; thus, it is expected that they will be more susceptible to masking of biologically significant signals by low frequency sounds, such as those from seismic surveys (Gordon *et al.* 2003). Masking of biologically important sounds by anthropogenic noise could be considered a temporary loss of hearing acuity. Brief, small-scale masking episodes might, in themselves, have few long-term consequences for individual ringed seals. The consequences might be more serious in areas where many surveys are occurring simultaneously (Kelly *et al.* 2010b). There is no specific evidence that exposure to pulses of airgun sound can cause permanent threshold shifts to the hearing of any marine mammal, even with large arrays of airguns. Nevertheless, direct impacts causing injury from seismic surveys

may occur only if animals entered the zone immediately surrounding the sound source (Kelly *et al.* 2010b).

In addition, noise exposure may affect the vestibular and neurosensory systems. Unlike cetaceans, pinnipeds have a well-developed more conventional vestibular apparatus that likely provides multiple sensory cues similar to those of most land mammals. There is a direct coupling through the vestibule of the vestibular and auditory systems; therefore, it is possible that marine mammals may be subject to noise-induced effects on vestibular function as has been shown in land mammals and humans (Southall *et al.* 2007). Noise-induced effects on vestibular function may be even more pronounced than in land mammals considering a single vibrissa on a ringed seal contains ten times the number of nerve fibers typically found in one vibrissa of a land mammal (Hyvärinen 1989). Responses to underwater sound exposures in human divers and other immersed land mammals suggest that vestibular effects are produced from intense underwater sound at some lower frequencies (Steevens *et al.* 1997). However, more data are needed to more fully assess potential impacts of underwater sound exposure on non-auditory systems in pinnipeds.

Elsner *et al.* (1989) indicated that ringed seals primarily use vision to locate breathing holes from under the ice, followed by their auditory and vibrissal senses for short-range pilotage. Hyvärinen (1989) suggested that ringed seals in Lake Saimaa may use a simple form of echolocation along with a highly developed vibrissal sense for orientation and feeding in dark, murky waters. The vibrissae likely are important in detecting prey by sensing their turbulent wakes as demonstrated experimentally for harbor seals (Dehnhardt *et al.* 1998). Sound waves could be received by way of the blood sinuses and by tissue conduction through the vibrissae (Riedman 1990).

2.2.3.6 Beringia DPS of Bearded Seals

Population Structure

There are two recognized subspecies of the bearded seal: *E. b. barbatus,* often described as inhabiting the Atlantic sector (Laptev, Kara, and Barents seas, North Atlantic Ocean, and Hudson Bay; Rice 1998); and *E. b. nauticus*, which inhabits the Pacific sector (remaining portions of the Arctic Ocean and the Bering and Okhotsk seas; Ognev 1935, Scheffer 1958, Manning 1974, Heptner *et al.* 1976). The geographic distributions of these subspecies are not separated by conspicuous gaps. There are regions of intergrading generally described as somewhere along the northern Russian and central Canadian coasts (Burns 1981, Kelly 1988, Rice 1998). Consequently, geographic boundaries for the divisions between the two subspecies are subject to the strong caveat that distinct boundaries do not appear to exist in the actual populations; and therefore, there is considerable uncertainty about the best locations for the boundaries. Two distinct population segments (DPS) were identified for the *E. b. nauticus* subspecies–the Okhotsk DPS in the Sea of Okhotsk, and the Beringia DPS, encompassing the remainder of the range of this subspecies. Only the Beringia DPS of bearded seals is found in U.S. waters (and the action area), and these are of a single recognized Alaska stock.

Distribution

Bearded seals are a boreoarctic species with a circumpolar distribution (Fedoseev 1965; Johnson

et al. 1966; Burns 1967; Burns and Frost 1979; Burns 1981; Smith 1981; Kelly 1988). Their normal range extends from the Arctic Ocean (85°N) south to Sakhalin Island (45°N) in the Pacific, and south to Hudson Bay (55°N) in the Atlantic (Allen 1880; Ognev 1935; King 1983). The range of the Beringia DPS of the bearded seal is defined as extending from an east-west Eurasian dividing line at Novosibirskiye in the East Siberian Sea, south into the Bering Sea (Kamchatka Peninsula and 157°E division between the Beringia and Okhotsk DOSs), and to a north American dividing line (between the Beringia DPS of the E. b. nauticus subspecies and the E. B. barbatus subspecies) at 122°W (midpoint between the Beaufort Sea and Pelly Bay).

Bearded seals are closely associated with sea ice – particularly during the critical life history periods related to reproduction and molting – and can be found in a broad range of ice types. They generally prefer ice habitat that is in constant motion and produces natural openings and areas of open water such as leads, fractures, and polynyas, for breathing, hauling out on the ice, and access to water for foraging (Heptner *et al.* 1976, Fedoseev 1984, Nelson *et al.* 1984). The bearded seal's effective range is generally restricted to areas where seasonal sea ice occurs over relatively shallow waters. Based on the best available data, Cameron *et al.* (2010) therefore defined the core distribution of bearded seals as those areas over waters less than 500 m deep.

The region that includes the Bering and Chukchi seas is the largest area of continuous habitat for bearded seals (Burns 1981, Nelson *et al.* 1984). The Bering-Chukchi Platform is a shallow intercontinental shelf that encompasses half of the Bering Sea, spans the Bering Strait, and covers nearly all of the Chukchi Sea. Bearded seals can reach the bottom everywhere along the shallow shelf and so it provides them favorable foraging habitat (Burns 1967). The Bering and Chukchi seas are generally covered by sea ice in late winter and spring and are then mostly ice free in late summer and fall, a process that helps to drive a seasonal pattern in the movements and distribution of bearded seals in this area (Burns 1967; Burns 1981; Nelson *et al.* 1984). During winter, most bearded seals in Alaskan waters are found in the Bering Sea, while smaller numbers of year-round residents remain in the Beaufort and Chukchi Seas, mostly around lead systems, and polynyas. From mid-April to June, as the ice recedes, many bearded seals that overwinter in the Bering Sea migrate northward through the Bering Strait into the Chukchi and Beaufort Seas, where they spend the summer and early fall at the southern edge of the Chukchi and Beaufort Sea pack ice at the wide, fragmented margins of multiyear ice. A small number of bearded seals, mostly juveniles, remain near the coasts of the Bering and Chukchi seas for the summer and early fall instead of moving with the ice edge. These seals are found in bays, brackish water estuaries, river mouths, and have been observed up some rivers (Burns 1967, Heptner *et al.* 1976, Burns 1981).

Threats to the Species

Current threats to the Beringia DPS of bearded seal are described in detail the species' Status Review (Cameron *et al.* 2010) and the proposed listing rule (75 FR 77496), and are briefly summarized below. Details about individual threats in the action area will also be discussed in the *Environmental Baseline* section.

<u>Predation.</u> Polar bears are the primary predator of bearded seals. Other predators include brown bears, killer whales, sharks, and walruses (seemingly infrequent). Predation under the future

scenario of reduced sea ice is difficult to assess; polar bear predation may decrease, but predation by killer whales, sharks and walrus may increase (Cameron *et al.* 2010).

The range of plausible scenarios is large, making it impossible to predict the direction or magnitude of the net impact on bearded seal mortality.

Parasites and Diseases. A variety of diseases and parasites have been documented to occur in bearded seals. The seals have likely coevolved with many of these and the observed prevalence is typical and similar to other species of seals. However, since July 2011, over 100 sick or dead seals have been reported in Alaska. The cause of the Arctic seal disease remains unknown, and is under investigation. Cameron *et al.* (2010) noted that abiotic and biotic changes to bearded seal habitat could lead to exposure to new pathogens or new levels of virulence, but the potential threats to ringed seals were considered low.

Climate Change: Sea Ice Loss. For at least some part of the year, bearded seals rely on the presence of sea ice over the productive and shallow waters of the continental shelves where they have access to food–primarily benthic and epibenthic organisms–and a platform for hauling out of the water. Further, the spring and summer ice edge may retreat to deep waters of the Arctic Ocean basin, which could separate sea ice suitable for pup maturation and molting from benthic feeding areas.

Climate Change: Ocean Acidification. The process of ocean acidification has long been recognized, but the ecological implications of such chemical changes have only recently begun to be appreciated. The waters of the Arctic and adjacent seas are among the most vulnerable to ocean acidification. The most likely impact of ocean acidification on bearded seals will be through the loss of benthic calcifiers and lower trophic levels on which the species' prey depends. Cascading effects are likely both in the marine and freshwater environments. Our limited understanding of planktonic and benthic calcifiers in the Arctic (*e.g.*, even their baseline geographical distributions) means that future changes will be difficult to detect and evaluate. However, due to the bearded seals' apparent dietary flexibility, these threats are of less concern than the direct effects of potential sea ice degradation.

Ocean acidification may also impact bearded seals by affecting the propagation of sound in the marine environment. Researchers have suggested that effects of ocean acidification will cause low-frequency sounds to propagate more than 1.5X as far (Hester *et al.* 2008, Brewer and Hester 2009), which, while potentially extending the range bearded seals can communicate under quiet conditions, will increase the potential for masking when man-made noise is present.

Harvest. Bearded seals were among those species hunted by early Arctic inhabitants (Krupnik 1984), and today they remain a central nutritional and cultural resource for many northern communities (Hart and Amos 2004; ACIA 2005; Hovelsrud *et al.* 2008). The solitary nature of bearded seals has made them less suitable for commercial exploitation than many other seal species. Still, within the Beringia DPS they may have been depleted by commercial harvests in the Bering Sea during the mid-20th century. There is currently no significant commercial harvest of bearded seals and significant harvests seem unlikely in the foreseeable future.

Alaska Native hunters mostly take bearded seals of the Beringia DPS during their northward migration in the late spring and early summer, using small boats in open leads among ice floes close to shore (Kelly 1988). Allen and Angliss (2013) reported that based on subsistence harvest data maintained by ADF&G primarily for the years 1990 to 1998, the mean estimated annual harvest level in Alaska averaged 6,788 bearded seals as of August 2000 (Coffing *et al.* 1998, Georgette *et al.* 1998, Wolfe and Hutchinson-Scarbrough 1999, Allen and Angliss 2013). The estimate of 6,788 bearded seals is considered by Allen and Angliss (2013) to be the best estimate of the subsistence harvest level in Alaska. Data on community subsistence harvests are no longer being collected and no new annual harvest estimates exist (Allen and Angliss 2013). Cameron *et al.* (2010) noted that ice cover in hunting locations can dramatically affect the availability of bearded seals and the success of hunters in retrieving seals that have been shot, which can range from 50-75% success in the ice (Burns and Frost 1979, Reeves *et al.* 1992) to as low as 30% in open water (Burns 1967, Smith and Taylor 1977, Riewe and Amsden 1979, Davis *et al.* 1980). Using the mean annual harvest reported from 1990-1998, assuming 25 to 50% of seals struck are lost, they estimated the total annual hunt by Alaska Natives would range from 8,485 to 10,182 bearded seals.

Assuming contemporary harvest levels in eastern Siberia are similar to Alaska, as was the pattern in the 1970s and 1980s, and a comparable struck-loss rate of 25-50%, the total annual take from the entire Bering and Chukchi Seas would range from 16,970 to 20,364 bearded seals (Cameron *et al.* 2010). In the western Canadian Beaufort Sea, bearded seal hunting has historically been secondary to ringed seal harvest, and its importance has declined further in recent times (Cleator 1996). Cameron *et al.* (2010) concluded that although the current subsistence harvest is substantial in some areas, there is little or no evidence that subsistence harvests have or are likely to pose serious risks to the Beringia DPS (Cameron *et al.* 2010).

<u>Commercial Fisheries Interactions</u>. Commercial fisheries may impact bearded seals through direct interactions (i.e., incidental take or bycatch) and indirectly through competition for prey resources and other impacts on prey populations. Estimates of bearded seal bycatch could only be found for commercial fisheries that operate in Alaska waters. Between 2007 and 2009, there were incidental serious injuries and mortalities of bearded seals in the Bering Sea/Aleutian Islands Pollock trawl and the Bering Sea/Aleutian Islands flatfish trawl. Thes estimated minimum mortality rate incidental to commercial fisheries is 2.70 (CV= 0.21) bearded seals per year, based exclusively on observer data (Allen and Angliss 2013). For indirect impacts, Cameron *et al.* (2010) noted that commercial fisheries target a number of known bearded seal prey species, such as walleye pollock (*Theragra chalcogramma*) and cod. Bottom trawl fisheries also have the potential to indirectly affect bearded seals through destruction or modification of benthic prey and/or their habitat.

<u>Shipping.</u> Current shipping activities in the Arctic pose varying levels of threats to bearded seals depending on the type and intensity of the shipping activity and its degree of spatial and temporal overlap with bearded seal habitats. These factors are inherently difficult to know or predict, making threat assessment highly uncertain. Most ships in the Arctic purposefully avoid areas of ice and thus prefer periods and areas which minimize the chance of encountering ice. This necessarily mitigates many of the risks of shipping to populations of bearded seals, since they are closely associated with ice throughout the year. Icebreakers pose special risks to bearded seals

because they are capable of operating year-round in all but the heaviest ice conditions and are often used to escort other types of vessels (*e.g.*, tankers and bulk carriers) through ice-covered areas.

Research. Mortalities may occasionally occur incidental to marine mammal research activities authorized under the MMPA permits issued to a variety of government, academic, and other research organizations. Between 2003-2007, there was 1 mortality resulting from research on the Alaska stock of bearded seals, which results in an average of 0.2 mortalities per year from this stock (Tammy Adams, Permits, Conservation, and Educaiton Division, Office of Protected Resources, pers comm. as cited in Allen and Angliss 2013).

Contamination. Research on contaminants and bearded seals is limited compared to the extensive information available for ringed seals. Pollutants such as organochlorine compounds (OC) and heavy metals have been found in most bearded seal populations. The variety, sources, and transport mechanisms of the contaminants vary across the bearded seal's range, but these compounds appear to be ubiquitous in the Arctic marine food chain. Statistical analysis of OCs in marine mammals has shown that, for most OCs, the European Arctic is more contaminated than the Canadian and U.S. Arctic. Tynan and DeMaster (1997) noted climate change has the potential to increase the transport of pollutants from lower latitudes to the Arctic, highlighting the importance of continued monitoring of bearded seal contaminant levels.

Oil and Gas. Within the range of the Beringia DPS, offshore oil and gas exploration and production activities are currently underway in the United States, Canada, and Russia. Oil and gas exploration, development, and production activities include, but are not limited to: seismic surveys; exploratory, delineation, and production drilling operations; construction of artificial islands, causeways, ice roads, shore-based facilities, and pipelines; and vessel and aircraft operations. These activities have the potential to impact bearded seals, primarily through noise, physical disturbance, and pollution, particularly in the event of a large oil spill or very large oil spill.

In the United States, oil and gas activities have been conducted off the coast of Arctic Alaska since the 1970s, with most of the activity occurring in the Beaufort Sea. Although five exploratory wells have been drilled in the past, no oil fields have been developed or brought into production in the Chukchi Sea to date.

Status

NMFS listed the Beringia DPS of bearded seals as threatened under the ESA on December 28, 2012 (77 FR 76740). Critical habitat for the Beringia DPS in U.S. waters will be proposed in future rulemaking.

Although the present population of the Beringia DPS is highly uncertain, it has been estimated to be about 155,000 individuals (Cameron *et al.* 2010). Based on extrapolation from existing aerial survey data, Cameron *et al.* (2010) considered the current population of bearded seals in the Bering Sea to be about double the 63,200 estimate reported by Ver Hoef *et al.* (2010; corrected for seals in the water) for U.S. waters, or approximately 125,000 individuals. In addition,

Cameron *et al.* (2010) derived crude estimates of: 3,150 bearded seals for the Beaufort Sea (uncorrected for seals in the water), which was noted as likely a substantial underestimate given the known subsistence harvest of bearded seals in this region; and about 27,000 seals for the Chukchi Sea based on extrapolation from limited aerial surveys (also uncorrected for seals in the water).

At present, reliable data on the minimum population estimate, trends in population abundance or the maximum net productivity rate of the Alaska stock of bearded seals are unavailable (Allen and Angliss 2013). Because a reliable estimate of minimum abundance is currently not available, the PBR for this stock is unknown (Allen and Angliss 2013).

In the East Siberian Sea, sightings were rare, with sighting typically one bearded seal during every 200-250 km of travel. Geller (1957) described the zone between the Kola Peninsula and Chukotka as comparatively poor in marine mammals relative to the more western and eastern portions of the northern Russian coasts. The BRT was not aware of any other information about bearded seal abundance in the East Siberian Sea (Cameron *et al.* 2010).

Feeding and Prey Selection

Bearded seals feed primarily on a variety of invertebrates (crabs, shrimp, clams, worms, and snails) and some fishes found on or near the sea bottom (Kelly 1988; Reeves *et al.* 1992; ADFG 1994; Cameron *et al.* 2010; Burns 1981; Hjelset *et al.* 1999). They primarily feed on or near the bottom, diving is to depths of less than 100 m (though dives of adults have been recorded up to 300 m and young-of-the-year have been recorded diving down to almost 500 m; Gjertz *et al.* 2000). Unlike walrus that root in the soft sediment for benthic organisms, bearded seals are believed to scan the surface of the seafloor with their highly sensitive whiskers, burrowing only in the pursuit of prey (Marshall *et al.* 2006, 2008). They are also able to switch their diet to include schooling pelagic fishes when advantageous. Satellite tagging indicates that adults, subadults, and to some extent pups, show some level of fidelity to feeding areas, often remaining in the same general area for weeks or months at a time (Cameron 2005; Cameron and Boveng, 2009). Diets may vary with age, location, season, and possible changes in prey availability (Kelly 1988).

Quakenbush *et al.* (2011b) reported that fish consumption appeared to increase between the 1970s and 2000s for Alaska bearded seals sampled in the Bering and Chukchi Seas, although the difference was not statistically significant. Bearded seals also commonly consumed invertebrates, which were found in 95% of the stomachs sampled. In the 2000s, sculpin, cod, and flatfish were the dominant fish taxa consumed (Quakenbush *et al.* 2011b). The majority of invertebrate prey items identified in the 2000s were mysids, isopods, amphipods, and decapods. Decapods were the most dominant class of invertebrates, and were strongly correlated with the occurrence of shrimp and somewhat correlated with the occurrence of crab. Mollusks were also common prey, occurring in more than half of the stomachs examined throughout the years of the study.

Diving, Hauling out, and Social Behavior

The diving behavior of adult bearded seals is closely related to their benthic foraging habits and in the few studies conducted so far, dive depths have largely reflected local bathymetry (Gjertz *et al.* 2000, Krafft *et al.* 2000). Studies using depth recording devices have until recently focused on lactating mothers and their pups. These studies showed that mothers in the Svalbard Archipelago make relatively shallow dives, generally <100 m in depth, and for short periods, generally less than 10 min in duration. Nursing mothers dived deeper on average than their pups, but by 6 weeks of age most pups had exceeded the maximum dive depth of lactating females (448-480 m versus 168-472 m) (Gjertz *et al.* 2000). Adult females spent most of their dive time (47-92%) performing U-shaped dives, believed to represent bottom feeding (Krafft *et al.* 2000); U-shaped dives are also common in nursing pups (Lydersen *et al.* 1994b).

There are only a few quantitative studies concerning the activity patterns of bearded seals. Based on limited observations in the southern Kara Sea and Sea of Okhotsk it has been suggested that from late May to July bearded seals haul out more frequently on ice in the afternoon and early evening (Heptner *et al.* 1976). From July to April, three males (2 subadults and 1 young adult) tagged as part of a study in the Bering and Chukchi Seas rarely hauled out at all, even when occupying ice covered areas.1 This is similar to both male and female young-of-year bearded seals instrumented in Kotzebue Sound, Alaska (Frost *et al.* 2008); suggesting that, at least in the Bering and Chukchi Seas, bearded seals may not require the presence sea ice for a significant part of the year. The timing of haulout was different between the age classes in these two studies however, with more of the younger animals hauling out in the late evening (Frost *et al.* 2008) while adults favored afternoon.[5]

Other studies using data recorders and telemetry on lactating females and their dependent pups showed that, unlike other large phocid seals, they are highly aquatic during a nursing period of about 3 weeks (Lydersen and Kovacs 1999). At Svalbard Archipelago, nursing mothers spent more than 90% of their time in the water, split equally between near-surface activity and diving/foraging (Holsvik 1998, Krafft *et al.* 2000), while dependent pups spent about 50% of their time in the water, split between the surface (30%) and diving (20%) (Lydersen *et al.* 1994b, Lydersen *et al.* 1996, Watanabe *et al.* 2009). The time spent in water during the nursing period is remarkable when compared to most other sympatric phocids, such as harp (*Pagophilus groenlandica)*; (71%:0%), grey (*Halichoerus grypus)*; (28%:0%), and hooded seals (0%:0%); however, it is similar to that of ringed seals (*Phoca hispida)*; (mothers 82% : pups 50%) (Lydersen and Hammill 1993, Lydersen *et al.* 1994a, Lydersen 1995, Lydersen and Kovacs 1999, Krafft *et al.* 2000). In addition to acquiring resources for lactation, time spent in the water may function to minimize exposure to surface predators (Lydersen and Kovacs 1999, Krafft *et al.* 2000). Mothers traveled an average 48 km per day and alternated time in the water with one to four short bouts on the ice to nurse their pups usually between 0900 h and 2100 h (Krafft *et al.* 2000). This diurnal pattern also coincides with the timing of underwater mating calls by breeding males (Cleator *et al.* 1989, Van Parijs *et al.* 2001). In the spring, adult males are suspected to spend a majority of their time in the water vocalizing and defending territories, though a few observations suggest they are not entirely aquatic and may haul out near females with or without pups (Krylov *et al.* 1964; Burns 1967; Fedoseev 1971; Finley and Renaud 1980).

[5] M. Cameron, Unpubl. data, National Marine Mammal Laboratory, 7600 Sand Point Way NE, Seattle, WA 98115, as cited in Cameron *et al.* 2010.

The social dynamics of mating in bearded seals are not well known because detailed observations of social interactions are rare, especially underwater where copulations are believed to occur. Theories regarding their mating system have centered around serial monogamy and promiscuity, and more specifically on the nature of competition among breeding males to attract and gain access to females (Stirling 1983; Budelsky 1992; Stirling and Thomas 2003). Whichever mating system is favored, sexual selection driven by female choice is predicted to have strongly influenced the evolution of male displays, and possibly size dimorphism, and caused the distinct geographical vocal repertoires recorded from male bearded seals in the Arctic (Stirling 1983; Atkinson 1997; Risch *et al.* 2007). Bearded seals are solitary throughout most of the year except for the breeding season.

Vocalizations and Hearing

Pinnipeds have a well-developed more conventional vestibular apparatus that likely provides multiple sensory cues similar to those of most land mammals (Southall *et al.* 2007). Bearded seals are believed to scan the surface of the seafloor with their highly sensitive whiskers, burrowing only in pursuit of prey (Marshall *et al.* 2006). It is possible that marine mammals may be subject to noise-induced effects on vestibular function as has been shown in land mammals and humans (Southall *et al.* 2007). Responses to underwater sound exposures in human divers and other immersed land mammals suggest that vestibular effects are produced from intense underwater sound at some lower frequencies (Steevens *et al.* 1997).

The facial whisker pads of bearded seals have 1300 nerve endings associated with each whisker, making them among the most sensitive in the animal kingdom (Marshall *et al.* 2006, as reported in Burns 2009). Schusterman (1981) speculated sightless seals use sound localization and other non-visual, perhaps tactile, cues to locate food. Harbor seals have the known ability to detect and follow hydrodynamic trails out to 180 meters away (Dehnhardt *et al.* 2001) and research data supports the position that pinniped vibrissae are sensitive active-touch receptor systems enabling seals to distinguish between different types of trail generators (i.e. prey items, currents) (Supin *et al.* 2001; Marshall *et al.* 2006; Wieskotten *et al.* 2010). Mills and Renouf (1986) determined harbor seal vibrissae are least sensitive at lower frequencies (100, 250, and 500 Hz), and more sensitive at higher frequencies (750+ Hz) where the smallest detectable vibration occurred at 1000 Hz.

Most phocid seals spend greater than 80% of their time submerged in the water (Gordon *et al.* 2003); consequently, they will be exposed to sounds from seismic surveys that occur in their vicinity. Phocids have good low-frequency hearing; thus, it is expected that they will be more susceptible to masking of biologically significant signals by low frequency sounds, such as those from seismic surveys (Gordon *et al.* 2003).

Bearded seals vocalize underwater in association with territorial and mating behaviors. The predominant calls produced by males during breeding, termed trills, are described as frequency-modulated vocalizations. Trills show marked individual and geographical variation, are uniquely identifiable over long periods, can propagate up to 30 km, are up to 60 s in duration, and are usually associated with stereotyped dive displays (Cleator *et al.* 1989, Van Parijs *et al.* 2001, Van Parijs 2003, Van Parijs *et al.* 2003, Van Parijs *et al.* 2004, Van Parijs and Clark 2006).

Underwater audiograms for ice seals suggest that they have very little hearing sensitivity below 1 kHz; but hear underwater sounds at frequencies up to 60 kHz; and make calls between 90 Hz and 16 kHz (Richardson *et al.*1995). According to Southall *et al.* (2007), bearded seals (as with other pinnipeds) have an estimated auditory bandwidth of 75 Hz to 75 kHz in water, and 75 Hz to 30 kHz in air.

Masking of biologically important sounds by anthropogenic noise could be considered a temporary loss of hearing acuity. Brief, small-scale masking episodes might, in themselves, have few long-term consequences for individual marine mammals. There are few situations or circumstances where low frequency sounds could mask biologically important signals. While seismic surveys can contain sounds up to 1 kHz, most of the emitted sound is <200 Hz. Seismic surveys generate periodic sounds that have little potential to mask sounds important to seals.

2.2.3.7 Steller Sea Lion (Western DPS)

Population Structure

Analysis of mitochondrial DNA provided information leading to the conclusion that distinct population segments of Steller sea lions were identifiable (Bickam *et al.* 1996). Furthermore based on phylogeographical analysis (Dizon *et al.* 1992) using Steller sea lion population dynamics, data from tagging, branding and radio-telemetry studies, phenotypic data, and genetics, NMFS has been able to delineate two discrete population segment of Steller sea lions within their geographic range (62 FR 24345).

The eastern DPS Steller sea lions are distributed from California to Alaska and the population includes all rookeries east of Cape Suckling, Alaska (144°W) south to Año Nuevo Island, which is the southernmost extant rookery (55 FR 49204). The western DPS of Steller sea lions includes animals located west of Cape Suckling, Alaska (144°W; 62 FR 24345). However, individuals move between rookeries and haul out sites regularly, and occasionally transit over long distances between eastern and western DPS locations (Calkins and Pitcher 1982, Raum-Suryan *et al.* 2002, Raum-Suryan *et al.* 2004). The western DPS of Steller sea lion is the only population anticipated to be in the Bering Sea section of the action area with the potential to be exposed to project related stressors.

Distribution

Steller sea lions are distributed around the rim of the North Pacific Ocean from the Channel Islands off Southern California to northern Hokkaido, Japan (Loughlin *et al.* 1984, Nowak 2003). In the Bering Sea, the northernmost major rookery is on Walrus Island in the Pribilof Island group. The northernmost major haulout is on Hall Island off the northwestern tip of St. Matthew Island. Their distribution also extends northward from the western end of the Aleutian chain to sites along the eastern shore of the Kamchatka Peninsula. Their distribution is probably centered in the Gulf of Alaska and the Aleutian Islands (NMFS 1992).

Land sites used by Steller sea lions are referred to as rookeries and haulouts. Rookeries are used by adult sea lions for pupping, nursing, and mating during the reproductive season (generally

from late May to early July). Haulouts are used by all age classes of both genders but are generally not where sea lions reproduce. Sea lions move on and offshore for feeding excursions. At the end of the reproductive season, some females may move with their pups to other haulout sites and males may migrate to distant foraging locations (Spalding 1964). Sea lions may make semi-permanent or permanent one-way movements from one site to another (Chumbley *et al.* 1997; Loughlin 1997; Burkanov *et al.* 2005) Calkins and Pitcher (1982) reported movements in Alaska of up to1,500 km. They also describe wide dispersion of young animals after weaning, with the majority of those animals returning to the site of birth as they reach reproductive age.

Most adult Steller sea lions occupy rookeries during the pupping and breeding season, which extends from late May to early July (Pitcher and Calkins 1981, Gisiner 1985), and exhibit high site fidelity (Sandegren 1970). During the breeding season some juveniles and non-breeding adults occur at or near the rookeries, but most are on haulouts (Rice 1998; Ban 2005; Call and Loughlin 2005).

Threats to the Species

NATURAL THREATS. Killer whales and sharks prey on Steller sea lions, and given the reduced abundance of sea lions at multiple sites these successful predators may exacerbate the decline in local areas (e.g., Barrett-Lennard *et al.* 1995). Research suggests that the transient (migratory) killer whales may rely on marine mammal prey to a greater extent than resident and offshore killer whales (Barrett-Lennard *et al.* 1995; Heise 2003; Krahn *et al.* 2004). According to observations in the Gulf of Alaska, Steller sea lions may be a preferred prey in this region where researches observed 79 percent of the killer whale attacks were on Steller sea lions.

Causes of pup mortality include drowning, starvation caused by separation from the mother, crushing by larger animals, disease, predation, and biting by females other than the mother (Edie 1977; Orr and Poulter 1967).

Changes in sea-surface temperatures in the North Pacific Ocean and changes in the structure and composition of the fish fauna on the North Pacific is also believed to place limits on the size of the Steller sea lion population. A shift from a cold to a warm regime that occurred in 1976-1977 was associated with dramatic changes in the structure and composition of the invertebrate and fish communities as well as the distribution of individual species in the North Pacific ocean and Bering Sea (Brodeur and Ware 1992; Beamish 1993; Francis and Hare 1994; Hollowed and Wooster 1992, 1995; Wyllie-Echeverria and Wooster 1998). Many populations of groundfish, particularly pollock, Atka mackerel, cod and various flatfish species increased in abundance as a result of strong year-classes spawned in the mid- to late 1970s. These changes in the abundance of prey resources are believed to have reduced the carrying capacity of the North Pacific Ocean for Steller sea lions (NMFS 2010c).

ANTHROPOGENIC THREATS. Historically, Steller sea lions and other pinnipeds were seen as nuisances to the fishing industry and management agencies because they damaged catch and fishing gear and were thought to compete for fish (Mathisen 1959). Sea lion numbers were reduced through bounty programs, controlled hunts, and indiscriminate shooting (Bigg 1988; Atkinson *et al.* 2008; NMFS 2008c). Steller sea lions were also killed for bait in the crab fishery.

Government sanctioned control measures and harvests stopped in the U.S. in 1972 with the passage of the MMPA.

The minimum estimated mortality rate incidental to U.S. commercial fisheries is 33.8 sea lions per year based on observer data (32.8) and stranding data (1.0) where observer data was not available (Allen and Angliss 2013). No observers have been assigned to serveral fisheries that are known to interact with the western Steller sea lion stock making the estimated mortality a minimum estimate (Allen and Angliss 2013).

Commercial fisheries for groundfish (including fisheries for Atka mackerel, walleye pollock, and Pacific cod), herring, crab, shrimp, and Pacific salmon interact with Steller sea lions in a wide variety of ways, including operational conflicts (e.g., incidental kill, gear conflicts, sea lion removal of catch) and biological conflicts (e.g., competition for prey). Several parties and several biological opinions issued by NMFS have asserted that these fisheries compete with Steller sea lions for food, although some reviewers have vigorously disputed this claim. One side of this dispute asserts that the fisheries adversely affect Steller sea lions by (a) competing with sea lions for prey, and (b) affecting the structure of the fish community in ways that reduce the availability of alternative prey (see for examples: Alaska Sea Grant 1993, NRC 1996). The other side of this dispute asserts that the fisheries are not the primary or a contributing cause of the Steller sea lion's decline at all; instead, they point to environmental changes (the regime shift that was discussed previously), increased predation (primarily by killer whales), or other factors as the causative agents (for example, see Saulitis *et al.* 2000).

The mean annual subsistence take from the western stock over the 5-year period from 2004 through 2008, combined with the mean take over the 2005-2009 period from St. Paul, was 198 Steller sea lions per year (Allen and Angliss 2013).

Contaminant burdens are also a considerable issue for Steller sea lions. Roughly 30 individuals died as a result of the Exxon Valdez oil spill and contained particularly high levels of PAH contaminants, presumably as a result of the spill. Subsequently, premature birth rates increased and pup survival decreased (Calkins *et al.* 1994). Organochlorines, including PCBs and DDT (including its metabolites), have been identified in Steller sea lions in greater concentrations than any other pinniped during the 1980s, although levels appear to be declining (Barron *et al.* 2003, Hoshino *et al.* 2006). Contaminant burdens are lower in females than males, because contaminants are transferred to the fetus in utero as well as through lactation (Lee *et al.* 1996, Myers *et al.* 2008).

Mortalities may occasionally occur incidental to marine mammal research activities authorized under MMPA permits issued to a variety of government, academic, and other research organizations. However, between 2006-2010, there were zero mortalities resulting from research on the western stock of Steller sea lions (Tammy Adams, Permits Conservation and Education Division, Office of Protected Resources, NMFS, pers. comm. as cited in Allen and Angliss 2013).

Status

The Steller sea lion was initially listed as a threatened species under the ESA on April 5, 1990 (55 FR 12645). In 1997, the species was split into two separate populations based on demographic and genetic differences (Bickham *et al.* 1996, Loughlin 1997), the western population was reclassified as endangered while the eastern population remained threatened (62 FR 30772). Critical habitat for both of these species was designated on August 27, 1993 (58 FR 45269). On April 18, 2012, NMFS published a proposed rule to delist the eastern DPS of the Steller sea lion (77 FR 23209) based upon a draft status review indicating that the population no longer fits the definition of threatened under the ESA.

Numbers of Steller sea lions declined dramatically throughout much of the species' range, beginning in the mid- to late 1970s (Braham *et al.* 1980, Merrick *et al.* 1987, NMFS 1992, NMFS 1995). For two decades prior to the decline, the estimated total population was 250,000 to 300,000 animals (Kenyon and Rice 1961, Loughlin *et al.* 1984). The population estimate declined by 50-60 percent to about 116,000 animals by 1989 (NMFS 1992), and by an additional 15 percent by 1994, with the entire decline occurring in the range of the western DPS.

The decline has generally been restricted to the western population of Steller sea lions which had declined by about 5 percent per year during the 1990s. Counts for this population have fallen from 109,880 animals in the late 1970s to 22,167 animals in 1996, a decline of 80% (NMFS 1995). This decline continued into the 1990s as Fritz and Stinchcomb (2005) estimated that from 1991-2000, the number of adults and juvenile sea lions in the western DPS declined by about 38 percent. The 2008-2011 aggregate total count of non-pups (34,314) plus the number of pups in 2009-2011 (11,602) is 45,916, which is used as the minimum population estimate for the U.S. portion of the western stock of Steller sea lion (Wade and Angliss 1997, Allen and Angliss 2013). While the entire western DPS appeared to be in decline throughout the 1980s and 1990s, the population increased at a rate of approximately 3 percent per year from 2000-2004 (Fritz and Stinchcomb 2005). Despite incomplete surveys conducted in 2006 and 2007, the available data indicate that the western Steller sea lion DPS has at least been stable since 2004 (when the last complete assessment was done), although declines continue in the western Aleutian Islands.

The PBR for the western stock is 275 animals (45,916 x 0.06 x 0.1) (Allen and Angliss 2013).

Feeding and Prey Selection

Steller sea lions are generalist predators that eat various fish (arrowtooth flounder, rockfish, hake, flatfish, Pacific salmon, Pacific herring, Pacific cod, sand lance, skates, cusk eel, lamprey, walleye pollock, and Atka mackerel), squids, octopus, and occasionally birds and other mammals. Diet is likely strongly influenced by local and temporal changes in prey distribution and abundance (McKenzie and Wynne 2008; Sigler *et al.* 2009). Haulout selection appears to be driven at least in part by local prey density (Winter *et al.* 2009).

Mothers with newborn pups will make their first foraging trip about a week after giving birth, but trips are short in duration and distance at first, then increase as the pup gets older. Females attending pups tend to stay within 37 kilometers of the rookery (Calkins 1996; Merrick and Loughlin 1997). Young individuals generally remain within 480 kilometers of rookeries their first year before moving further away in subsequent years (Raum-Suryan *et al.* 2004).

Diving, Hauling out, and Social Behavior

Steller sea lions tend to make shallow dives of less than 250 meters (820 feet) but are capable of deeper dives (NMFS 2008c). Female foraging trips during winter tend to be longer (130 kilometers) and dives are deeper (frequently greater than 250 meters). Summer foraging dives, on the other hand, tend to be closer to shore (about 16 kilometers) and shallower (100-250 meters) (Merrick and Loughlin 1997; Loughlin 1997). Adult females stay with their pups for a few days after birth before beginning a regular routine of alternating foraging trips at sea with nursing their pups on land. Female Steller sea lions use smell and distinct vocalizations to recognize and create strong social bonds with their newborn pups.

Steller sea lions do not migrate, but they often disperse widely outside of the breeding season (Loughlin 1997). Because of their polygynous breeding behavior, in which individual, adult male sea lions will breed with a large number of adult females, Steller sea lions have clearly-defined social interactions. Steller sea lions are gregarious animals that often travel or haul out in large groups of up to 45 individuals (Keple, 2002). At sea, groups usually consist of females and subadult males as adult males are usually solitary (Loughlin, 2002). King (1983) reported rafts of several hundred Steller sea lions adjacent to haulouts.

Vocalizations and Hearing

Gentry (1970) and Sandegren (1970) described a suite of sounds that Steller sea lions form while on their rookeries and haulouts. These sounds include threat displays, vocal exchanges between mothers and pups, and a series of roars and hisses. Poulter and DelCarlo (1971) reported that Steller sea lions produce clicks, growls, and bleats underwater.

On land, territorial male Steller sea lions usually produce low frequency roars (Loughlin *et al.*, 1987). The calls of females range from 30 Hz to 3 kHz, with peak frequencies from 150 Hz to 1 kHz for 1.0 to 1.5 seconds.

Kastelein *et al.* (2005) also described the underwater vocalizations of Steller sea lions, which include belches, barks, and clicks. The underwater audiogram of the male Steller sea lion in their study had a maximum hearing sensitivity at 77 dB RL at 1kHz. His range of best hearing, at 10dB from the maximum sensitivity, was between 1 and16 kHz. His average pre-stimulus responses occurred at low frequency signals. The female Steller sea lion's maximum hearing sensitivity, at 73 dB RL, occurred at 25 kHz. These authors concluded that low frequency sounds are audible to Steller sea lions. However, because of the small number of animals tested, the findings could not be attributed to individual differences in sensitivity or sexual dimorphism (Kastelein *et al.* 2005).

Due to the scarcity of information relating to hearing in Steller sea lions and other pinnipeds, Southall *et al.* (2007) estimated the functional underwater hearing range of all pinnipeds to be between 75 Hz and 75 kHz.

2.2.4 Status of Critical Habitat

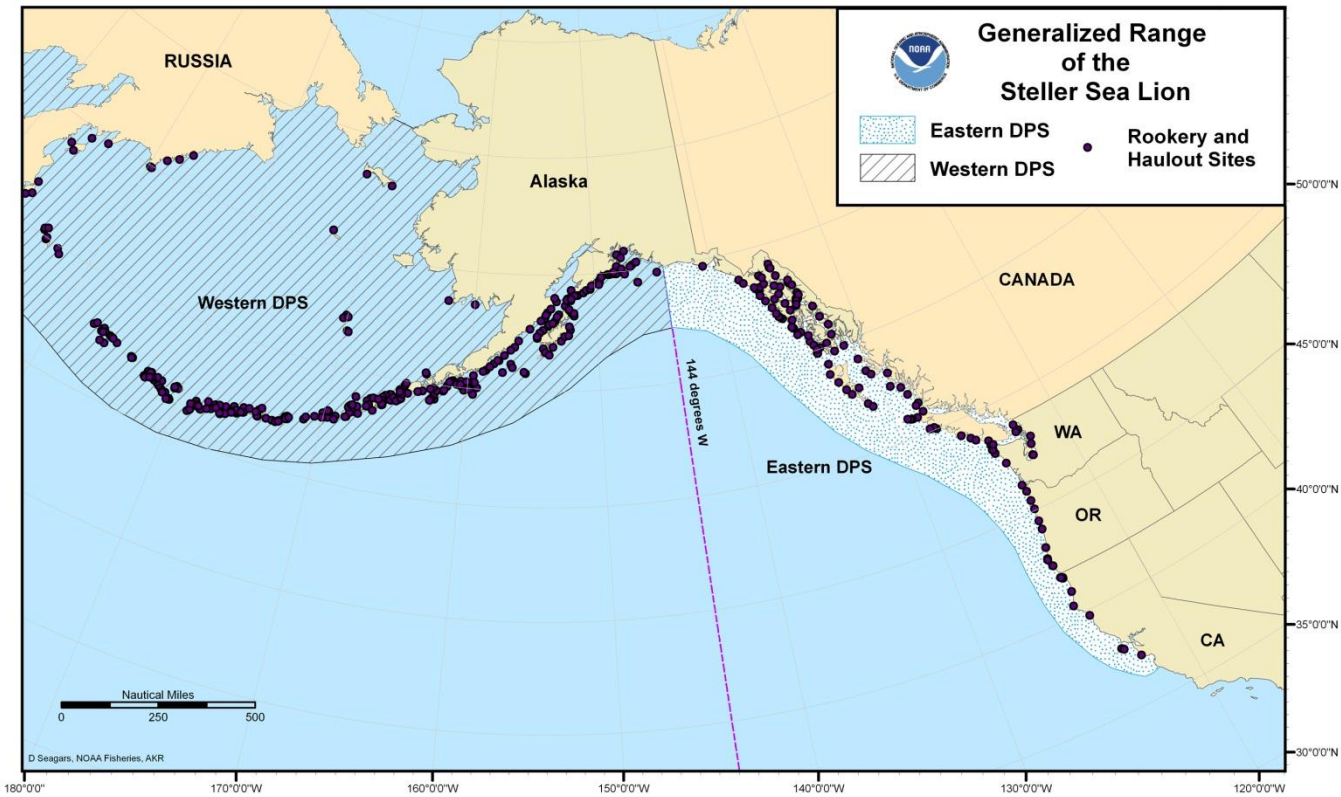

That status of critical habitat is focused primarily on the presence of ESA-listed species and the physical and biological features that are essential to their conservation. The only critical habitat that occurs in the action area and has the potential to be impacted by stressors associated with the proposed action is critical habitat for Steller sea lions.

2.2.4.1 Critical Habitat for the Steller Sea Lion

Critical habitat was designated for the Steller sea lion (SSL) on August 27, 1993 (58 FR 45269) based on the location of terrestrial rookery and haulout sites, spatial extent of foraging trips, and availability of prey items (see Figure 5). The areas designated as critical habitat for the Steller sea lion were determined using the best information available at the time (see regulations at 50 CFR part 226.202), including information on land use patterns, the extent of foraging trips, and the availability of prey items (NMFS 2008c). Particular attention was paid to life history patterns and the areas where animals haul out to rest, pup, nurse their pups, mate, and molt.

Figure 5. Steller sea lion range map and rookery and haulout locations for the western DPS and eastern DPS. The border for the eastern DPS occurs east of 144° W longitude, outside of the action area.

Designated critical habitat for Steller sea lions includes 1) a terrestrial zone that extends 3,000 ft (0.9 km) landward from the baseline or base point of each major rookery and major haulout, 2)

an air zone that extends 3,000 ft (0.9 km) above the terrestrial zone, measured vertically from sea level, 3) an aquatic zone that extends 20 nm (37 km) seaward in State and Federally managed waters from the baseline or basepoint of each major rookery and major haulout in Alaska that is west of 144° W long, and 5) three special aquatic foraging areas in Alaska; the Shelikof Strait area, the Bogoslof area, and the Seguam Pass area. (Specific coordinates for these protected areas can be found in the regulations at 50 CFR § 226.202).

Essential features of Steller sea lion critical habitat include the physical and biological habitat features that support reproduction, foraging, rest, and refuge, and include terrestrial, air and aquatic areas. Specific terrestrial areas include rookeries and haul-outs where breeding, pupping, refuge and resting occurs. The principal, essential aquatic areas are the nearshore waters around rookeries and haulouts, their forage resources and habitats, and traditional rafting sites. Air zones around terrestrial and aquatic habitats are also designated as critical habitat to reduce disturbance in these essential areas.

Factors that influence the suitability of a particular area include substrate, exposure to wind and waves, the extent and type of human activities and disturbance in the region, and proximity to prey resources (Mate 1973).

Terrestrial Habitats

Rookeries are occupied by breeding animals and some sub-adults throughout the breeding season, which extends from late May to early July throughout the range. Rookeries are defined as those sites where males defend territory and where pupping and mating occurs.

The SSL Recovery Team identified 121 major haulout sites.[6] Haulouts are areas of rest and refuge by all ages and both sexes of sea lions during the non-breeding season and by non-breeding adults and sub-adults during the breeding season.

Aquatic Habitats

These aquatic zones around rookeries and haulout sites were chosen based on evidence that many foraging trips by lactating adult females in summer may be relatively short (20 km or less; Merrick and Loughlin 1997). Also, mean distances for young-of-the-year in winter may be relatively short (about 30 km; Merrick and Loughlin 1997, Loughlin *et al.* 2003). These young animals are just learning to feed on their own, and the availability of prey in the vicinity of rookeries and haulout sites may be crucial to their transition to independent feeding after weaning. Similarly, haulouts around rookeries are important for juveniles, because most juveniles are found at haulouts not rookeries. Evidence indicates that decreased juvenile survival may be an important proximate cause of the sea lion decline (York 1994, Chumbley *et al.* 1997). Therefore, the areas around rookeries and haulout sites must contain essential prey resources for at least lactating adult females, young-of-the-year, and juveniles, and those areas were deemed essential to protect (NMFS 2008c).

[6] A major haulout is defined as a site where more than 200 animals have been counted. There are many more haulout sites throughout the range that are used by fewer animals or used irregularly (58 FR 17181).

Three “special aquatic foraging areas in Alaska” were chosen based on 1) at-sea observations indicating that sea lions commonly used these areas for foraging, 2) records of animals killed incidentally in fisheries in the 1980s, 3) knowledge of sea lion prey and their life histories and distributions, and 4) foraging studies. These areas include the Shelikof Strait, Bogoslof Island, and Seguam Pass. The Bogoslof Foraging Area is the only foraging area designated as critical habitat which occurs in the action area. This site has historically supported large aggregations of spawning pollock, and is also an area where sighting information and incidental take records support the notion that this is an important foraging area for SSLs (Fiscus and Baines 1966, Kajimura and Loughlin 1988).

Disturbance

Disturbance of Steller sea lion haulouts and rookeries can potentially cause disruption of reproduction, stampeding, or increased exposure to predation by marine predators. Terrestrial habitat has been protected throughout the range by a variety of agencies, and by the fact that sea lions generally inhabit remote, unpopulated areas. Many haulouts and rookeries used by the western DPS are afforded protection from disturbance because they are located on land where access is regulated by the Alaska Maritime National Wildlife Refuge and other agencies (NMFS 2008c). However, in the region near Dutch Harbor, large commercial ship traffic is concentrated in and near Unimak Pass, and the local fishing fleet, tugs and barges, ferries, and other small vessels often transit in the area as well, so overlap with vessels and Steller sea lions is anticipated.

Vessels transiting to and from Dutch Harbor in association with TGS’s authorized activities will pass through designated critical habitat for SSLs. Dutch Harbor sits within the Bogoslof designated foraging area and is within the 20 nm aquatic zone associated with rookery and haulout locations (Figure 6). In addition, depending on the routes vessels take to transit through the Bering Strait, they may also overlap with Steller sea lion critical habitat designated on the Pribilof Islands, St. Matthew Island, or St. Lawrence Island.

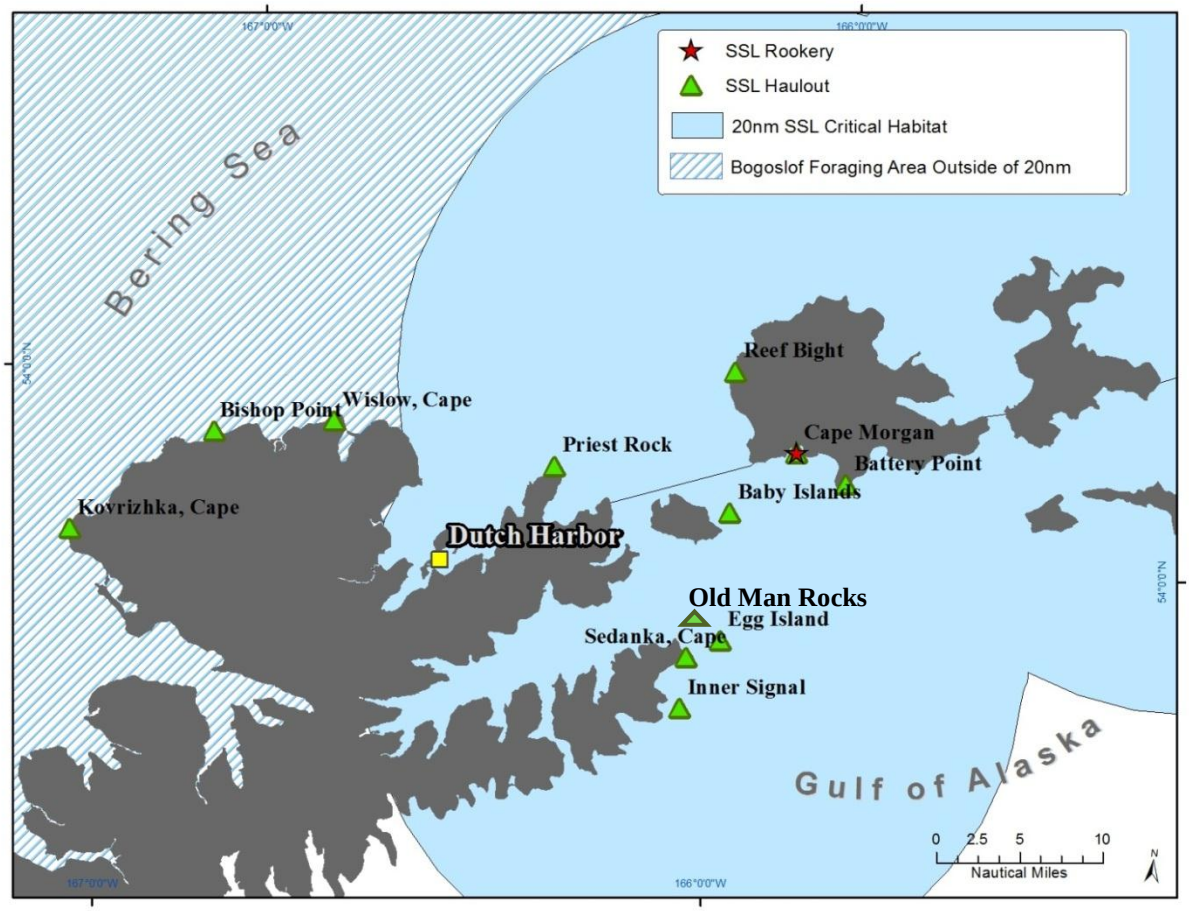

Figure 6. Haulout and rookery locations for the western DPS of Steller sea lions which occur near Dutch Harbor. This list is not meant to be exclusive, there are additional haulout and rookery locations that may not be shown here. However, it does highlight the overlap in the 20nm designated critical habitat, and the nearby designated Bogoslof foraging area and the location of Dutch Harbor to and from which TGS authorized vessels will be transiting.

No transit zones for vessels within 3 nm of listed rookeries were implemented under the ESA during the initial listing of the species as threatened under the ESA in 1990. These 3 nm buffer zones around all Steller sea lion rookeries west of 150°W were designed to prevent shooting of sea lions at rookeries. Today, these measures are important in protecting sensitive rookeries in the western DPS from disturbance from vessel traffic. In addition, NMFS has provided "Guidelines for Approaching Marine Mammals" that discourage approaching any closer than 100 yards to sea lion haulouts (NMFS 2008c).

2.3 Environmental Baseline

The "environmental baseline" includes the past and present impacts of all Federal, state, or private actions and other human activities in the action area, the anticipated impacts of all proposed Federal projects in the action area that have already undergone formal or early section 7 consultation, and the impact of state or private actions which are contemporaneous with the consultation in process (50 CFR 402.02).

A number of human activities have contributed to the current status of populations of large whales and seals in the action area. Some of those activities, most notably commercial whaling, occurred extensively in the past, and no longer appear to affect these whale populations, although the effects of these reductions likely persist today. Other human activities are ongoing and appear to continue to affect populations of endangered whales and threatened ice seals.

2.3.1 Stressors for Species in the Action Area

The following discussion summarizes the principal stressors that are known to affect the likelihood that these endangered and threatened species will survive and recover in the wild. The stressors that will be covered in this discussion include:

1. Targeted Hunts
2. Acoustic Noise
3. Ship Strike
4. Commercial Fishing Interactions
5. Pollutants and Contaminants
6. Research Activities
7. Climate Change

1. Targeted Hunts

Whaling in the Alaskan Arctic and sub-arctic has taken place for at least 2,000 years. Stoker and Krupnik (1993) documented prehistoric hunts of bowhead whales by indigenous peoples of the arctic and subarctic regions. Alaska Natives continue this tradition of subsistence whaling as they conduct yearly hunts for bowhead whales, to the present day. In addition to subsistence hunting, a period of commercial whaling, discussed below, occurred during the late 19th and early 20th centuries.

<u>Historical Commercial Whaling.</u>

Bowhead Whale

Pelagic commercial whaling for the Western Arctic stock of bowheads was conducted from 1849 to 1914 in the Bering, Chukchi, and Beaufort Seas (Bockstoce *et al.* 2005). Woodby and Botkin (1993) estimated that the historic abundance of bowhead whales in this population was between 10,400 and 23,000 whales before commercial whaling began in 1848. Within the first two decades of the fishery (1850-1870), over 60% of the estimated pre-whaling abundance was harvested, although effort remained high into the 20th century (Braham 1984). It is estimated

that the pelagic whaling industry harvested 18,684 whales from this stock (Woodby and Botkin 1993). During 1848-1919, shore-based whaling operations (including landings as well as struck and lost estimates from U. S., Canada, and Russia) took an additional 1,527 animals (Woodby and Botkin 1993). An unknown percentage of the animals taken by the shore-based operations were harvested for subsistence and not commercial purposes. Estimates of mortality likely underestimate the actual harvest as a result of under-reporting of the Soviet catches (Yablokov 1994) and incomplete reporting of struck and lost animals. Commercial whaling also may have caused the extinction of some subpopulations and some temporary changes in distribution.

Fin Whale

Between 1925 and 1975, 47,645 fin whales were reported killed throughout the North Pacific (International Whaling Commission, BIWS catch data, February 2003 version, unpublished, as cited in Allen and Angliss 2011)), although newly revealed information about illegal Soviet catches indicates that the Soviets over-reported catches of about 1,200 fin whales, presumably to hide catches of other protected species (Doroshenko 2000). There are no reports of direct human-related injuries or mortalities to fin whales in Alaska waters included in the Alaska Region stranding database for 2001-2005 (NMFS AKR, unpublished data, as cited in Allen and Angliss 2011).

Humpback Whale

Much of the information provided in the *Alaska Marine Mammal Stock Assessments* by Allen and Angliss (2013), does not include reliable data differentiating the number of Western North Pacific stock taken by commercial whaling from the number of Central North Pacific stocks taken by commercial whaling. However, it is the best information available.

Rice (1978) estimated that the number of humpback whales in the North Pacific may have been approximately 15,000 individuals prior to exploitation; however, this was based upon incomplete data and, given the level of known catches (legal and illegal) since World War II, may be an underestimate. Intensive commercial whaling removed more than 28,000 animals from the North Pacific during the 20th century (Rice 1978). A total of 3,277 reported catches occurred in Asia between 1910 and 1964, with 817 catches from Ogasawara between 1924 and 1944 (Nishiwaki 1966, Rice 1978). After World War II, substantial catches occurred in Asia near Okinawa (including 970 between 1958 and 1961), as well as around the main islands of Japan and the Ogaswara Islands. On the feeding grounds, substantial catches occurred around the Commander Islands and western Aleutian Islands, as well as in the Gulf of Anadyr (Springer *et al.* 2006).

Humpback whales in the North Pacific were theoretically fully protected in 1965, but illegal catches by the USSR continued until 1972 (Ivashchenko *et al.* 2007). From 1961 to 1971, over 6,793 humpback whales were killed illegally by the USSR. Many animals during this period were taken from the Gulf of Alaska and Bering Sea (Doroshenko 2000); however, additional illegal catches were made across the North Pacific, from the Kuril Islands to the Queen Charlotte Islands, and other takes in earlier years may have gone unrecorded.

North Pacific Right Whale

Right whales are large, slow-swimming whales which tend to congregate in coastal areas. Their thick layer of blubber causes them to float when killed. These attributes made them an easy and profitable species for early (pre-modern) whalers (Allen and Angliss 2011). Intensive nineteenth-century whaling, primarily by American whalers, may have killed more than 23,000 North Pacific right whales and drastically reduced these populations by the 1850s (Scarff 2001, Clapham *et al.* 2004). Despite the international protection agreement in 1949, the USSR killed 372 right whales in the Gulf of Alaska and Bering Sea in the 1960s (Doroshenko 2000). These catches, which were part of a massive 30 year campaign of illegal whaling by the USSR (Yablokov 1994, Clapham and Ivashchenko 2009), decimated what was probably a small but slowly increasing eastern population (Brownell *et al.* 2001, Wade *et al.* 2011).

Ringed and Bearded Seals

While there was substantial commercial harvest of both ringed and bearded seals in the late 19th and 20th Centuries which led to local depletions, commercial harvesting of ice seals has been prohibited in U.S. waters since 1972 by the MMPA. Since that time, the only harvest of ringed and bearded seals allowed in U.S. waters is for subsistence for Alaska Native communities as discussed below.

Steller Sea Lions (western DPS)

Steller sea lions were commercially harvested prior to 1973. A total of 616 adult males and 45,178 pups of both sexes were harvested in the eastern Aleutian Islands and Gulf of Alaska between 1959 and 1972 (Thorsteinson and Lensink 1962; Havens 1965; Merrick *et al.* 1987). The pup harvests, which sometimes reached 50% of the total pup production from a rookery, could have depressed recruitment in the short term and may partially explain the declines at some sites through the mid-1970s. However, these harvests do not explain why numbers declined in regions where no harvest occurred, or why in some regions declines occurred approximately 20 years after harvests ceased (Merrick *et al.* 1987, Atkinson *et al.* 2008). A comparative analysis of the ecology and population status of four species of pinnipeds in similar environments (Steller sea lions in the Gulf of Alaska, Cape fur seals in the Benguela Current, harp seals in the Barents Sea, and California sea lions in the California Current) indicates that directed commercial harvest was not a major factor in the Gulf of Alaska Steller sea lion decline (Shima *et al.* 2000).

<u>Subsistence Harvest.</u>

Bowhead Whale

Alaska Natives have been taking bowhead whales for subsistence purposes for at least 2,000 years (Marquette and Bockstoce 1980, Stoker and Krupnik 1993). Subsistence takes have been regulated by a quota system under the authority of the IWC since 1977. This harvest represents the largest known human-related cause of mortality in the Western Arctic stock. Alaska Native subsistence hunters take approximately 0.1-0.5% of the population per annum, primarily from

eleven Alaska communities (Philo *et al.* 1993). Under this quota, the number of kills has ranged between 14 and 72 per year, the number depending in part on changes in management strategy and in part on higher abundance estimates in recent years (Stoker and Krupnik 1993). Suydam and George (2004) summarize Alaskan subsistence harvests of bowheads from 1974 to 2003 reporting a total of 832 whales landed by hunters from 11 villages with Barrow landing the most whales (n = 418) while Little Diomede and Shaktoolik each landed only one. Alaska Natives landed 37 bowheads in 2004 (Suydam *et al.* 2005, 2006), 55 in 2005 (Suydam *et al.* 2006), 31 in 2006 (Suydam *et al.* 2007), 41 in 2007 (Suydam *et al.* 2008), and 38 in 2008 (Suydam *et al.* 2009). The number of whales landed at each village varies greatly from year to year, as success is influenced by village size and ice and weather conditions. The efficiency of the hunt (the percent of whales struck that are retrieved) has increased since the implementation of the bowhead quota in 1978. In 1978 the efficiency was about 50%, the mean for 2000-2009 was 77% (SD=7%), and in 2010 it was 63% (Suydam *et al.* 2011). Available evidence indicates that subsistence hunting has caused disturbance to the other whales, changed their behavior, and sometimes temporarily affects habitat use, including migration paths (NMFS 2008a).

For 2013-2018, the IWC established a block quota of 336 landed bowheads. Because some animals are struck and lost, a strike limit of 67 (plus up to 15 previously unused strikes) could be taken each year. At the end of the 2012 harvest, there were 15 strikes available for carry-forward, so the combined strike quota for 2013 is 82 (67 +15). This quota is shared between the United States and Russia. For 2013, the U.S. receives 75 strikes and Russia 7 (Allen and Angliss 2013).

Canadian and Russian Natives are also known to take whales from this stock. Hunters from the western Canadian Arctic community of Aklavik harvested one whale in 1991 and one in 1996. Repulse Bay has had four successful harvests since 1996, the latest occurring August 2012. Eight whales were harvested by Russian subsistence hunters between 1999-2005 (Borodin 2004, 2005; IWC 2007a). No catches were reported by either Canadian or Russian hunters for 2006-2007 (IWC 2008) or by Russia in 2009 (IWC 2010), but two bowheads were taken in Russia in 2008 (IWC 2009), and in 2010 (IWC 2011a,b). The annual average subsistence take (by Natives of Alaska, Russia, and Canada) during the 5-year period from 2006 to 2010 was 38 bowhead whales (Allen and Angliss 2013).

Fin Whale

Subsistence hunters in Alaska and Russia have not been reported to take fin whales from this stock (Allen and Angliss 2013).

Humpback Whale

Subsistence hunters in Alaska have reported one illegal take of a humpback whale in South Norton Sound in 2006. There have not been any additional reported takes of humpback whales from this stock by subsistence hunters in Alaska or Russia (Allen and Angliss 2013). The average annual mortality rate from subsistence takes for the 2003- 2007 period is 0.2 (Allen and Angliss 2011).

North Pacific Right Whale

Subsistence hunters in Alaska and Russia have not reported taking animals from this stock (Allen and Angliss 2013).

Ringed Seal

Ringed seals are an important species for Alaska Native subsistence hunters. The estimated annual subsistence harvest in Alaska dropped from 7,000 to 15,000 in the period from 1962 to 1972 to an estimated 2,000- 3,000 in 1979 (Frost 1985). Based on data from two villages on St. Lawrence Island, the annual take in Alaska during the mid-1980s likely exceeded 3,000 seals (Kelly 1988).

The number of seals taken annually varies considerably between years due to ice and wind conditions, which impact hunter access to seals. As of August 2000, the subsistence harvest database indicated that the estimated number of ringed seals harvested for subsistence use per year was 9,567. Data on community subsistence harvests are no longer being collected and no new annual harvest estimates exist (Allen and Angliss 2013). At this time, there are no efforts to quantify the level of harvest of ringed seals by all Alaska communities. Kelly *et al.* (2010b) concluded that although subsistence harvest of Arctic ringed seals is currently substantial in some parts of their range, harvest levels appear to be sustainable.

Bearded Seal

Bearded seals are an important species for Alaska subsistence hunters, with estimated annual harvests of 1,784 (SD = 941) from 1966 to 1977 (Burns 1981). Between August 1985 and June 1986, 791 bearded seals were harvested in five villages in the Bering Strait region based on reports from the Alaska Eskimo Walrus Commission (Kelly 1988).

Information on subsistence harvest of bearded seals has been compiled for 129 villages from reports from the Division of Subsistence (Coffing *et al.* 1998, Georgette *et al.* 1998, Wolfe and Hutchinson-Scarbrough 1999) and a report from the Eskimo Walrus Commission (Sherrod 1982). Data were lacking for 22 villages; their harvests were estimated using the annual per capita rates of subsistence harvest from a nearby village. Harvest levels were estimated from data gathered in the 1980s for 16 villages; otherwise, data gathered from 1990 to 1998 were used. As of August 2000; the subsistence harvest database indicated that the estimated number of bearded seals harvested for subsistence use per year is 6,788 (Allen and Angliss 2013). Data on community subsistence harvests are no longer being collected and no new annual harvest estimates exist.

Cameron *et al.* (2010) noted that ice cover in hunting locations can dramatically affect the availability of bearded seals and the success of hunters in retrieving seals that have been shot, which can range from 50-75% success in the ice (Burns and Frost 1979, Reeves *et al.* 1992) to as low as 30% in open water (Burns 1967, Smith and Taylor 1977, Riewe and Amsden 1979, Davis *et al.* 1980). Using the mean annual harvest reported from 1990-1998, assuming 25 to 50% of seals struck are lost, they estimated the total annual hunt by Alaska Natives would range from 8,485 to 10,182 bearded seals (Cameron *et al.* 2010).

At this time, there are no efforts to quantify the current level of harvest of bearded seals by all Alaska communities.

Western Steller Sea Lion

Alaska Natives were exempted from the 1972 MMPA and ESA ban on taking marine mammals. This exemption allows Alaska Natives to continue taking marine mammals for subsistence or handicraft purposes. As of 2009, data on community subsistence harvests are no longer being collected. Therefore, the most recent 5-year data (2004-2008) will be retained and used for estimating an annual mortality estimate for all areas except St. Paul. Data from St. Paul are still being collected and will be updated with the most recent 5-year period available (Table 7).

Table 6. Summary of the subsistence harvest data for the western U.S. stock of Steller sea lions, 2004-2008 (Allen and Angliss 2013).

	All areas except St. Paul Island			**St. Paul Island**	
Year	**Number harvested**	**Number struck and lost**	**Total**	**Number harvested + struck and lost**	**Total take**
2004	136.8	49.1	185.9[a]	18[f]	204
2005	153.2	27.6	180.8[b]	22[g]	203
2006	114.3	33.1	147.4[c]	26[h]	173
2007	165.7	45.2	210.9[d]	34[i]	245
2008	114.7	21.6	136.3[e]	22[j]	158
2009	N/A	N/A	N/A	26[k]	N/A
Mean annual take (2004-2008)	136.9	35.3	172.3	26	198

[a]Wolfe *et al.* 2005; [b]Wolfe *et al.* 2006; [c] Wolfe *et al.* 2008; [d]Wolfe *et al.* 2009a; [e]Wolfe *et al.* 2009b; [f]Zavadil *et al.* 2005; [g]Lestenkof and Zavadil 2006; [h]Lestenkof *et al.* 2007; [i]Lestenkof *et al.* 2008; [j]Jones; [k] Zavidil 2010.

Based on retrospective surveys, the annual subsistence harvest (including struck and loss) decreased substantially from about 550 sea lions in 1992 to about 200 in 1996 followed by annual takes between 165 and 215 from 1997 to 2004. The greatest numbers of sea lions harvested were in the Pribilof Islands and the Aleutian Islands. Factors that may be responsible for this decreased take include fewer hunters, fewer animals to hunt in the communities' hunting areas, and voluntary restraint from hunting because of perceived problems with the sea lion population (Wolfe and Hutchinson-Scarbrough 1999).

The Recovery Plan for Steller Sea Lion (NMFS 2008c) rated subsistence harvest as low for its impact on the species recovery.

2. Acoustic Noise

Ambient Noise. Ambient noise is background noise in the environment absent *obvious* human influence. For example, close approaches by vessels will likely result in higher sound levels and these are considered obvious human influences. When one considers the distance from its source

that a signal can be detected, the intensity and frequency characteristics of ambient noise are important factors to consider in combination with the rate at which sound is lost as it is transmitted from its source to a receiver (Richardson *et al.* 1995). Generally, a signal would be detectable only if it is stronger than the ambient noise at similar frequencies. The lower the intensity of ambient noise, the farther signals would travel.

There are many sources of ambient noise in the ocean, including wind and waves, ice, rain and hail; sounds produced by living organisms; seismic noise from volcanic and tectonic activity; and thermal noise that results from molecular agitation (which is important at frequencies greater than 30 kHz). We discuss two general categories of ambient noise: (1) variability in environmental conditions (i.e. sea ice, temperature, wind, etc.); and (2) the presence of marine life.

Environmental Conditions. The presence of ice can contribute substantially to ambient sound levels and affects sound propagation. While sea ice can produce substantial amounts of ambient sounds, it also can also function to dampen ambient sound. As ice forms, especially in very shallow water, the sound propagation properties of the underlying water are affected in a way that can reduce the transmission efficiency of low frequency sound (Blackwell and Greene 2001). Temperature affects the mechanical properties of the ice, and temperature changes can result in cracking. The spectrum of cracking ice sounds typically displays a broad range from 100 Hz to 1 kHz, and the spectrum level has been observed to vary as much as 15 dB within 24 hours due to the diurnal change of air temperature (BOEM 2011a). Urick (1984) discussed variability of ambient noise in water including under Arctic ice; he states that "…the ambient background depends upon the nature of ice, whether continuous, broken, moving or shore-fast, the temperature of air, and the speed of the wind." Data are limited, but in at least one instance it has been shown that ice-deformation sounds produced frequencies of 4-200 Hz (Greene 1981). As icebergs melt, they produce additional background sound as the icebergs tumble and collide.

During the open-water season in the Arctic, wind and waves are important sources of ambient sound with levels tending to increase with increased wind and sea state, all other factors being equal (Greene 1995). Wind, wave, and precipitation noise originating close to the point of measurement dominate frequencies from 500 to 50,000 Hz. The frequency spectrum and level of ambient noise can be predicted fairly accurately for most deep-water areas based primarily on known shipping traffic density and wind state (wind speed, Beaufort wind force, or sea state) (Urick 1983). For frequencies between 100 and 500 Hz, Urick (1983) has estimated the average deep water ambient noise spectra to be 73 to 80 dB for areas of heavy shipping traffic and high sea states, and 46 to 58 dB for light shipping and calm seas. The marginal ice zone, the area near the edge of large sheets of ice, usually is characterized by quite high levels of ambient sound compared to other areas, in large part due to the impact of waves against the ices edge and the breaking up and rafting of ice floes (Milne and Ganton 1964).

Presence of Marine Life. At least seasonally, marine mammals can contribute to the background sounds in the acoustic environment of the Beaufort and Chukchi Seas. Frequencies and levels are highly dependent on seasons. For example, source levels of bearded seal songs have been estimated to be up to 178 dB re 1 µPa at 1 m (Ray *et al.* 1969, as cited in Richardson *et al.* 1995; Stirling *et al.* 1983; Thomson and Richardson 1995). Ringed seal calls have a source level of 95-130 dB re 1 µPa at 1 m, with the dominant frequency under 5 kHz (Stirling 1973;

Cummings *et al.* 1984 as cited in Thomson and Richardson 1995). Bowhead whales, which are present in the Arctic region from early spring to mid- to late fall, produce sounds with estimated source levels ranging from 128-189 dB re 1 µPa at 1 m in frequency ranges from 20-3,500 Hz. Thomson and Richardson (1995) summarized that most bowhead whale calls are "tonal frequency-modulated" sounds at 50-400 Hz. There are many other species of marine mammals in the arctic marine environment whose vocalizations contribute to ambient sound including, the gray whale, walrus, ringed seal, beluga whale, spotted seal, fin whale (in the southwestern areas) and, potentially but less likely, the humpback whale. Walrus, seals, and seabirds (especially near breeding colonies) all produce sound that can be heard above water.

Anthropogenic Noise. Levels of anthropogenic (human-caused) sound can vary dramatically depending on the season, type of activity, and local conditions. Anthropogenic noises that could affect ambient noise arise from the following general types of activities in and near the sea, any combination of which can contribute to the total noise at any one place and time. These noises include transportation, dredging, construction; oil, gas, and mineral exploration in offshore areas; geophysical (seismic) surveys; sonars; explosions; and ocean research activities (Richardson *et al.* 1995).

Noise in the marine environment has received a lot of attention in recent years and is likely to continue to receive attention in the foreseeable future. Several investigators have argued that anthropogenic sources of noise have increased ambient noise levels in the ocean over the last 50 years (Jasny *et al.* 2005; NRC 1994, 1996, 2000, 2003, 2005; Richardson *et al.* 1995). As discussed in the preceding section, much of this increase is due to increased shipping as ships become more numerous and of larger tonnage (NRC 2003). Sources of anthropogenic sounds in the Chukchi Seas include vessels and aircraft, scientific and military equipment, oil and gas exploration and development, and human settlements. Vessels include motor boats used for subsistence and local transportation, commercial shipping, research vessels, etc. Aircraft includes airplanes and helicopters. Levels of anthropogenic sound can vary dramatically depending on the season, local conditions and size of a community, and the type of activity.

Sounds from Vessels. Commercial shipping traffic is a major source of low frequency (5 to 500 Hz) human generated sound in the world's oceans (National Research Council 2003, Simmonds and Hutchinson 1996).

The types of vessels in the Beaufort and Chukchi seas typically include barges, skiffs with outboard motors, icebreakers, tourism and scientific research vessels, and vessels associated with oil and gas exploration, development, and production. In the Beaufort and Chukchi seas, vessel traffic and associated noise presently is limited primarily to late spring, summer, and early autumn.

Shipping sounds are often at source levels of 150-190 dB re 1 µPa at 1m (BOEM 2011a). Shipping traffic is mostly at frequencies from 20-300 Hz (Greene 1995). Sound produced by smaller boats typically is at a higher frequency, around 300 Hz (Greene 1995). In shallow water, vessels more than 10 km (6.2 mi) away from a receiver generally contribute only to background-sound levels (Greene and Moore 1995). Icebreaking vessels used in the Arctic for activities including research and oil and gas activities produce louder, but also more variable, sounds than

those associated with other vessels of similar power and size (Greene and Moore 1995). The greatest sound generated during ice-breaking operations is produced by cavitations of the propeller as opposed to the engines or the ice on the hull; extremely variable increases in broad-band (10-10,000 Hz) noise levels of 5-10 dB are caused by propeller cavitation (Greene and Moore 1995). Greene and Moore (1995) reported estimated source levels for icebreakers to range from 177-191 dB re 1 μPa-m. Even with rapid attenuation of sound in heavy ice conditions, the elevation in noise levels attributed to icebreaking can be substantial out to at least 5 km (3 mi) (Greene and Moore 1995). In some instances, icebreaking sounds are detectable from more than 50 m (31 mi) away.

Sound from Oil and Gas Activities. Anthropogenic noise levels in the Beaufort Sea region are higher than the Chukchi Sea due to the oil and gas developments of the nearshore and onshore regions of the North Slope, particularly in the vicinity of Prudhoe Bay. Sound from oil and gas exploration and development activities include seismic surveys, drilling, and production activities.

The oil and gas industry in Alaska conducts marine (open-water) surveys in the summer and fall, on-ice, and in-ice seismic surveys in the winter to locate geological structures potentially capable of containing petroleum accumulations and to better characterize ocean substrates or subsea terrain. The OCS leaseholders also conduct low-energy, high-resolution geophysical surveys to evaluate geohazards, biological communities, and archaeological resources on their leases.

2D seismic surveys have been conducted in the Chukchi Sea and Beaufort Sea since the late 1960s and early 1970s, resulting in extensive coverage over the area. Seismic surveys vary, but a typical 2D/3D seismic survey with multiple guns would emit sound at frequencies at about 10-120 Hz, and pulses can contain sound at frequencies up to 500-1,000 Hz (Greene and Moore 1995). Seismic airgun sound waves are directed towards the ocean bottom, but can propagate horizontally for kilometers (Greene and Richardson 1988, Hall *et al.* 1994 as cited in Greene and Moore 1995). Analysis of sound associated with seismic operations in the Beaufort Sea and central Arctic Ocean during ice-free conditions also documented propagation distances up to 1300 km (Richardson 1998, 1999; Thode *et al.* 2010;). While seismic energy does have the capability of propagating for long distances it generally decreases to a level at or below the ambient noise level at a distance of 10 km from the source (Richardson 1998, 1999; Thode *et al.* 2010). The shelf region in the Beaufort Sea (water depths 10-250m) has similar depth and acoustic properties to the Chukchi shelf environment. Recent seismic surveys have been performed on the Beaufort Sea shelf in Camden and Harrison Bays that have generated exploration noise footprints similar to those produced by exploration over the Chukchi Sea lease areas. Because the Chukchi Sea continental shelf has a highly uniform depth of 30-50m, it strongly supports sound propagation in the 50-500 Hz frequency band (Funk *et al.* 2008). This is of particular interest because most of the industrial sounds from large vessels, seismic sources, and drilling are in this band and this likely overlaps with the greatest hearing sensitivity of listed cetacean species under consideration in this opinion.

Since July 2010, NMFS issued an IHA to Shell to take 8 species of marine mammals by Level B behavioral harassment incidental to conducting site clearance and shallow hazards surveys in the Beaufort Sea on August 6, 2010 (75 FR 49710; August 13, 2010). No seismic surveys were

conducted in the Beaufort Sea in 2011. In 2012, NMFS issued an IHA to BP Exploration (Alaska), Inc. (BPXI) and ION Geophysical (ION) to take small numbers of marine mammals by harassment incidental to conducting open-water 3D ocean bottom cable (OBC) seismic surveys in the Simpson Lagoon of the Beaufort Sea (77 FR 40007; July 6, 2012) and in-ice 2D seismic surveys in the Beaufort and Chukchi Seas (77 FR 65060; October 24, 2012), respectively. Recently in 2013, NMFS issued a proposed rule for Shell to take small numbers of marine mammals by harassment incidental to conducting site clearance and shallow hazard surveys and equipment recovery and maintenance activities in the Chukchi Sea OCS (78 FR 28412; May 14, 2013).

Oil and gas exploration has also occurred in the Canadian Arctic, specifically in the eastern Beaufort Sea, off the Mackenzie River Delta, Mackenzie Delta and in the Arctic Islands. Characteristics are similar to exploration activities in Alaska (shallow hazards, site clearance, 2D and 3D seismic surveys, exploratory drilling), except that the majority of support is provided by road access and coastal barges. Oil and gas exploration has also occurred in offshore areas the Russian Arctic, and in areas around Sakhalin Island to the south of the Bering Straits (NMFS 2013b).

Greene and Moore (1995) summarized that typical signals associated with vibroseis sound source used for on-ice seismic surveys sweep from 10-70 Hz, but harmonics extend to about 1.5 kHz.

Available information does not indicate that marine and seismic surveys for oil and gas exploration activities has had detectable long-term adverse population-level effects on the overall health, current status, or recovery of marine mammals species and populations in the Arctic region. For example, data indicate that the BCB bowhead whale population has continued to increase over the timeframe that oil and gas activities have occurred. There is no evidence of long-term displacement from habitat (although studies have not specifically focused on addressing this issue). Past behavioral (primarily avoidance) effects on bowhead whales from oil and gas activity have been documented in many studies. Inupiat whalers have stated that noise from seismic surveys and some other activities at least temporarily displaces whales farther offshore, especially if the operations are conducted in the main migration corridor. Monitoring studies indicate that most fall migrating whales avoid an area with a radius about 20 - 30 km around a seismic vessel operating in nearshore waters (Miller *et al.* 2002). NMFS is not aware of data that indicate that such avoidance is long-lasting after cessation of the activity (NMFS 2013c).

Sound levels produced by drillships were modeled based on measurements from *Northern Explorer II*. The modeled sound-level radii indicate that the sound would not exceed the 180 dB. The ≥160-dB radius for the drillship was modeled to be 172 ft (52.5 m); the ≥120-dB radius was modeled to be 4.6 mi (7.4 km). The area estimated to be exposed to ≥160 dB at the modeled drill sites would be ~0.01 km^2 (0.004 mi^2). Data from the floating platform *Kulluk* in Camden Bay, indicated broadband source levels (20-10,000 Hz) during drilling were estimated to be 191 and 179 dB re μPa at 1 m, respectively, based on measurements at a water depth of 20 m in water about 30 m deep (Greene and Moore 1995). There currently are no oil-production facilities in the Chukchi Sea. However, in state waters of the Beaufort Sea, there are three operating oil-

production facilities (Northstar, Oooguruk, Nikaitchug) and two production facilities on a man-made peninsula/causeway. Much of the production noise from oil and gas operations on gravel islands is substantially attenuated within 4 km (2.5 mi) and often not detectable beyond 9.3 km (5.8 mi) away. Studies conducted as part of a monitoring program for the Northstar project (a drilling facility located on an artificial island in the Beaufort Sea) indicate that in one of the 3 years of monitoring efforts, the southern edge of the bowhead whale fall migration path may have been slightly (2-3 mi) further offshore during periods when higher sound levels were recorded; there was no significant effect of sound detected on the migration path during the other two monitored years (Richardson *et al.* 2004). Evidence indicated that deflection of the southern portion of the migration in 2001 occurred during periods when there were certain vessels in the area and did not occur as a result of sound emanating from the Northstar facility itself (BOEM 2011a).

Shell conducted two abbreviated exploratory drilling activities at exploration wells in the Beaufort (77 FR 27284; May 9, 2012) and Chukchi (77 FR 27322; May 9, 2012) Seas, Alaska, during the 2012 Arctic open-water season (July through October). In December 2012, Shell submitted two additional IHA applications to take marine mammals incidental to its proposed exploratory drilling in Beaufort and Chukchi Seas during the 2013 open-water season. However, Shell withdrew its application in February 2013.

Given this information, the duration and frequency of drilling within the action area is anticipated to be relatively minimal and impacts are not expected to be significant (NMFS 2013c).

The level and duration of sound received underwater from aircraft depends on altitude and water depth. Received sound level decreases with increasing altitude. For a helicopter operating at an altitude of 1,000 ft (305 m), there were no measured sound levels at a water depth of 121 ft (37 m) (Greene 1985).

Miscellaneous Sound Sources. Other acoustic systems that may be used in the Arctic by researchers, military personnel, or commercial vessel operators, include high-resolution geophysical equipment (see Section 2.2.3.1 High-resolution Activities), acoustic Doppler current profilers, mid-frequency sonar systems, and navigational acoustic pingers (LGL 2005, 2006). These active sonar systems emit transient, and at times, intense sounds that vary widely in intensity and frequency (BOEM 2011a).

3. Ship Strike

Marine vessel traffic can pose a threat to marine mammals because of the risk of ship strikes and the disturbance associated with the presence of the vessel. Although there is no official reporting system for ship strikes, numerous incidents of vessel collisions with marine mammals have been documented in Alaska (NMFS 2010c). Records of vessel collisions with large whales in Alaska indicate that strikes have involved cruise ships, recreational cruisers, whale watching catamarans, fishing vessels, and skiffs.

According to the NMFS Catch in Areas database (accessed April 10, 2012), the number of

fishing vessels with active vessel monitoring system (VMS) that transited in and out of Dutch Harbor between July 1st and December 31st in 2010 and 2011 totaled between 1,400 and 1,820 transits respectively. This is anticipated to be an underestimate of total fishing vessel activity because it focuses on groundfish vessels with active VMS and may miss halibut, sablefish, salmon, and crab vessels. It also does not reflect the number on non-fishing vessels that utilize the harbor and nearby areas. However, it does show that thousands of vessels are anticipated to transit in and out of Dutch Harbor per year.

Shipping and vessel traffic is expected to increase in the Arctic Region OCS if warming trends continue; however, no substantial increase in shipping and vessel traffic has occurred in the action area. In addition, increases in large vessel traffic in the Russian Chukchi Sea are occurring (although this is outside the action area).

The frequency of observations of vessel-inflicted injuries suggests that the incidence of ship collisions with bowhead whales is low. Between 1976 and 1992, only two ship-strike injuries were documented out of a total of 236 bowhead whales examined from the Alaskan subsistence harvest (George *et al.* 1994). The low number of observations of ship-strike injuries (along with the very long lifespan of these animals) suggests that bowhead whales either do not often encounter vessels or they avoid interactions with vessels.

There were 108 reports of whale-vessel collisions in Alaska waters between 1978 and 2011. Of these, 93 involved humpback whales, and 3 involved fin whales (Neilson *et al.*2012). There was a significant increase in the number of reports over time between 1978 and 2011 ($r^2 = 0.6999$; $p < 0.001$). One potential strike of a humpback whale was documented just west of Dutch Harbor in King Cover in 2010. The majority of strikes were reported in southeastern Alaska, where the number of humpback whale collisions increased 5.8% annually from 1978 to 2011 (Neilson *et al.* 2012). Between 2001 and 2009, confirmed reports of vessel collisions with humpback whales indicated an average of five humpback whales struck per year in Alaska; between 2005 and 2009, two humpback deaths were attributed to ship strikes (NMFS 2010c). Three ship strikes occurred in the northern portion of the Central North Pacific humpback whale's range. Averaged over the period from 2006 to 2010, these three ship strikes account for 0.6 ship strikes/year for the northern portion of the stock (Allen and Angliss 2013).

Vessel collisions with humpback whales remains a significant management concern, given the increasing abundance of humpback whales foraging in Alaska, as well as the growing presence of marine traffic in Alaska's coastal waters. Based on these factors, injury and mortality of humpback whales as a result of vessel strike may likely continue into the future (NMFS 2006c).

Vessel collisions are considered the primary source of human-caused mortality of right whales in the Atlantic (Cole *et al.* 2005), and it is possible that right whales in the North Pacific are also vulnerable to this source of mortality (Allen and Angliss 2013). However, due to their rare occurrence and scattered distribution, it is impossible to assess the threat of ship strike to the North Pacific stock of right whales at this time (Allen and Angliss 2013).

For the western DPS of Steller sea lion, the Recovery Plan threats assessment concluded that disturbance from vessel traffic posed a minor threat to current recovery of the species (NMFS

2008c). Disturbance of Steller sea lion haulouts and rookeries can potentially cause disruption of reproduction, stampeding, or increased exposure to predation by marine predators (NMFS 2008c). However, terrestrial habitat for Stellers has been protected through a no transit zone for vessels within 3nm of listed rookeries. In addition, NMFS has provided "Guidelines for Approaching Marine Mammals" that discourage approaching any closer than 100 yards to sea lion haulouts (NMFS 2008c).

Current shipping activities in the Arctic pose varying levels of threats to ice seals depending on the type and intensity of the shipping activity and its degree of spatial and temporal overlap with ice seal habitats. The presence and movements of ships in the vicinity of some seals can affect their normal behavior (Jansen *et al.* 2010) and may cause ringed seals to abandon their preferred breeding habitats in areas with high traffic (Smiley and Milne, 1979, Mansfield, 1983). To date, no bearded or ringed seal carcasses have been found with propeller marks. However, Sternfield (2004) documented a singled spotted seal stranding in Bristol Bay, Alaska that may have resulted from a propeller strike. Icebreakers pose special risks to ice seals because they are capable of operating year-round in all but the heaviest ice conditions and are often used to escort other types of vessels (*e.g.*, tankers and bulk carriers) through ice-covered areas. Reeves (1998) noted that some ringed seals have been killed by ice-breakers moving through fast-ice breeding areas.

4. Commercial Fishing Interaction

While currently no commercial fishing is authorized in the Chukchi Sea OCS, the species present in the action area may be impacted by commercial fishing interactions as they migrate through the Bering Sea to the Chukchi Sea.

Bowhead Whale

Several cases of rope or net entanglement have been reported from bowhead whales taken in the subsistence hunt (Philo *et al.* 1993). Further, preliminary counts of similar observations based on reexamination of bowhead harvest records indicate entanglements or scarring attributed to ropes may include over 20 cases (Craig George, Department of Wildlife Management, North Slope Borough, pers. comm., as cited in Allen and Angliss 2013).

There are no observer program records of bowhead whale mortality incidental to commercial fisheries in Alaska. However, some bowhead whales have historically had interactions with crab pot gear. There are several documented cases of bowheads having ropes or rope scars on them. NMFS Alaska Region stranding reports document three bowhead whale entanglements between 2001 and 2005. In 2003 a bowhead whale was found dead in Bristol Bay entangled in line around the peduncle and both flippers; the origin of the line is unknown. In 2004 a bowhead whale near Point Barrow was observed with fishing net and line around the head. The average annual entanglement rate in U.S. commercial fisheries is currently unknown (Allen and Angliss 2013).

Fin Whale

Between 2002 and 2006, there was one observed incidental mortality of a fin whale in the Bering

Sea/Aleutian Island (BSAI) pollock trawl fishery (see Table 7). Estimates of marine mammal serious injury/mortality in observed fisheries are provided in Perez (unpubl. ms., as cited in Allen and Angliss 2011). However, between 2007 and 2009, there were no observed incidental mortalities of fin whales due to commercial fisheries (Allen and Angliss 2013).

Table 7. Summary of incidental serious injury and mortality of fin whales due to commercial fisheries and calculation of the mean annual mortality rate. Mean annual takes are based on 2002-2009 data. (Details of how percent observer coverage is measured is included in Allen and Angliss 2011).

Fishery Name	Year	Data Type	Percent Observer Coverage	Observed Mortality	Estimated Mortality	Mean Annual Takes (CV in parentheses)
BSAI Pollock Trawl	2002	Obs data	80.0	0	0	0.23 (CV = 0.34)
	2003		82.2	0	0	
	2004		81.2	0	0	
	2005		77.3	0	0	
	2006		73.0	1	1.1	
Estimated Total Annual Takes						0.23 (CV = 0.34)

Humpback whale

Until 2004, there were six different federally-regulated commercial fisheries in Alaska that occurred within the range of the Western North Pacific (WNP) humpback whale stock that were monitored for incidental mortality by fishery observers (Allen and Angliss 2013). As of 2004, changes in fishery definitions in the List of Fisheries have resulted in separating these 6 fisheries into 22 fisheries (69 FR 70094, December 2, 2004). This change does not represent a change in fishing effort, but provides managers with better information on the component of each fishery that is responsible for the incidental serious injury or mortality of marine mammal stocks in Alaska. Between 2007 and 2010, there was one mortality of a WNP humpback whale in the Bering Sea/Aleutian Islands pollock trawl fishery, and one mortality in the Bering Sea/Aleutian Islands flatfish trawl (see Table 8) (Allen and Angliss 2013). Average annual mortality from observed fisheries was 0.37 humpbacks from this stock (Table 8) (Allen and Angliss 2013).

Table 8. Summary of incidental serious injury and mortality of humpback whales (Western North Pacific stock) due to commercial fisheries from 2007-2010 and calculation of the mean annual mortality rate. Mean annual mortality in brackets represents a minimum estimate. Details of how percent observer coverage is measured is included in Allen and Angliss (2013).

Fishery name	Years	Data type	Observer coverage	Observed mortality (in given yrs.)	Estimated mortality (in given yrs.)	Mean annual mortality
Bering Sea sablefish pot	2007 2008 2009 2010	obs data	- - - -	0 0 0 0	0 0 0 0	0
BSAI flatfish trawl	2007 2008 2009 2010	obs data	72 100 100 100	0 0 0 1	0 0 0 1.0	0.25 (CV = 0.25)
BSAI pollock trawl	2007 2008 2009 2010	obs data	85 85 86 86	0 0 0 1	0 0 0 1.5	0.37 (CV = 0.76)
Minimum total annual mortality						0.62 (CV = 0.46)

In recent years, an increasing number of entangled humpback whales have been reported to NMFS Alaska Region stranding program. One hundred eighteen humpback whales were reported (96 confirmed) entangled in Alaska from 1997-2009; the majority of these involved southeast Alaska humpbacks (NMFS Alaska Region Stranding Data 2010). For many of these reports, it is not possible to identify the gear involved in the entanglement to a specific fishery. This is based on a general lack of data in reports received, the difficulty in accurately describing gear at a distance, and the fact that most entanglements are not re-sighted for follow-up analysis (NMFS 2010c).

Strandings of humpback whales entangled in fishing gear or with injuries caused by interactions with gear are another source of mortality data. The only fishery-related humpback stranding in an area thought to be occupied by animals from the WNP stock was reported by a U. S. Coast Guard vessel in late June 1997 operating near the Bering Strait. The whale was found floating dead entangled in netting and trailing orange buoys (National Marine Mammal Laboratory, Platforms of Opportunity Program, unpubl. data, 7600 Sand Point Way NE, Seattle, WA 98115). With the given data it is not possible to determine which fishery (or even which country) caused the mortality. This mortality has been attributed the Western North Pacific stock, but without a tissue sample (for genetic analysis) or a photograph (for matching to known Japanese animals) it is not possible to be certain (i.e., it may have belonged to the Central North Pacific (CNP) stock). No strandings or sightings of entangled humpback whales of this stock were reported between 2001 and 2005; however, effort in western Alaska is low (Allen and Angliss 2013).

The estimated annual mortality rate incidental to U. S. commercial fisheries is 0.62 whales per year from the WNP stock based on data from observed fisheries. However, this estimate is considered a minimum because there is a small probability that fishery interactions discussed in the assessment for the CNP stock may have involved animals from this stock because of the

overlap in with the CNP stock. Finally, much information on fishery interaction with the CNP stock is based on information reported to the Alaska Region as stranding data. However, very few stranding reports are received from areas west of Kodiak (Allen and Angliss 2013).

For the CNP stock between 2007 and 2010, there were no incidental serious injuries and mortalities in the Bering Sea/Aleutian Islands sablefish pot fishery nor in the Hawaii shallow set longline fishery (Allen and Angliss 2013). However, there were reports of entangled humpback whales found swimming, floating, or stranding with fishing gear attached to them in both Alaskan and Hawaiian waters. We're only presenting the serious injuries and mortalities that occurred within north Alaskan waters (Aleutian Islands and Bering Sea) since Gulf of Alaska, Southeast Alaska, northern British Columbia and Hawaii is outside of the action area (see Table 10; Allen and Angliss 2013). The estimated fishery-related minimum mortality and serious injury rate incidental to commercial fisheries for the north Alaskan portion of this stocks ~1 humpback per year, based on stranding data from Alaska (0.6), observer data for unspecified gear (0.4), and unspecified pot gear (0.2) (see Table 9). These estimates are considered a minimum because not all entangled animals strand and not all stranded animals are found, reported, or cause of death determined. In addition no observers have been assigned to several fisheries that are known to interact with this stock, making the estimated mortality rate unreliable (Allen and Angliss 2013).

Table 9. Summary of Central North Pacific humpback whale mortalities and serious injuries caused by commercial and recreational fishery entanglement and ship strikes from stranding reports, 2006-2010. A summary of information used to determine whether an injury was serious or non-serious is included in Allen and Angliss 2013 as well as the mortalities and serious injuries that occurred outside of the action area.

Area	Human activity/fishery	Year	Mortality	Serious	Not determinable	Average annual serious injury/mortality rate (2006-2010)
North	Ship strike	2006	0	0	0	0.6
		2007	0	0	1	
		2008	1	2	0	
		2009	0	0	1	
		2010	0	0	0	
	Unspecified gear	2006	0	1	0	0.4
		2007	0	0	1	
		2008	0	0	0	
		2009	0	1	0	
		2010	0	0	0	
	Salmon set gillnet	2006	0	0	0	0
		2007	0	0	0	
		2008	0	0	0	
		2009	0	0	0	
		2010	0	0	0	

	Unspecified set gillnet	2006	0	0	0	0
		2007	0	0	0	
		2008	0	0	0	
		2009	0	0	0	
		2010	0	0	0	
	Purse seine	2006	0	0	0	0
		2007	0	0	0	
		2008	0	0	0	
		2009	0	0	0	
		2010	0	0	0	
	Unspecified pot gear	2006	0	1	0	0.2
		2007	0	0	0	
		2008	0	0	0	
		2009	0	0	0	
		2010	0	0	0	
	Crab pot gear	2006	0	0	0	0
		2007	0	0	0	
		2008	0	0	0	
		2009	0	0	0	
		2010	0	0	0	
	Yakutat salmon set gillnet	2006	0	0	0	0
		2007	0	0	0	
		2008	0	0	0	
		2009	0	0	0	
		2010	0	0	0	
	Cook Inlet salmon set gillnet	2006	0	0	0	0
		2007	0	0	0	
		2008	0	0	0	
		2009	0	0	0	
		2010	0	0	0	
	Kodiak salmon purse seine	2006	0	0	0	0
		2007	0	0	0	
		2008	0	0	0	
		2009	0	0	0	
		2010	0	0	0	
	Lower Cook Inlet salmon purse seine	2006	0	0	0	0
		2007	0	0	0	
		2008	0	0	0	
		2009	0	0	0	
		2010	0	0	0	
	Average annual serious injury/mortality rate commercial fisheries					0.6
	Average annual serious injury/mortality rate total					1.2

Brownell *et al.* (2000) compiled records of bycatch in Japanese and Korean commercial fisheries

between 1993 and 2000. During the period 1995-99, there were six humpback whales indicated as “bycatch”. In addition, two strandings were reported during this period. Furthermore, analysis of four samples from meat found in markets indicated that humpback whales are being sold. At this time, it is not known whether any or all strandings were caused by incidental interactions with commercial fisheries; similarly, it is not known whether the humpback whales identified in market samples were killed as a result of incidental interactions with commercial fisheries. It is also not known which fishery may be responsible for the bycatch. Regardless, these data indicate a minimum mortality level of 1.1/year (using bycatch data only) to 2.4/year (using bycatch, stranding, and market data) in the waters of Japan and Korea. Because many mortalities pass unreported, the actual rate in these areas is likely much higher. An analysis of entanglement rates from photographs collected for SPLASH (Structure of Populations, Levels of Abundance and Status of Humpback Whales) found a minimum entanglement rate of 31% for humpback whales from the Asia breeding grounds (Cascadia Research 2003).

North Pacific Right Whale

Gillnets were implicated in the death of a right whale off the Kamchatka Peninsula (Russia) in October of 1989 (Kornev 1994). No other incidental takes of right whales are known to have occurred in the North Pacific (Allen and Angliss 2013). Any mortality incidental to commercial fisheries would be considered significant. Entanglement in fishing gear, including lobster pot and sink gillnet gear, is a significant source of mortality for the North Atlantic right whale stock (Waring *et al.* 2004). NMFS is currently undertaking an analysis of North Pacific right whale photographs to estimate entanglement rate from scarring data.

There are no records of fisheries mortalities of eastern North Pacific right whales. Thus, the estimated annual mortality rate incidental to U.S. commercial fisheries approaches zero whales per year from this stock. Therefore, the annual human-caused mortality level is considered to be insignificant and approaching a zero mortality and serious injury rate (Allen and Angliss 2013).

Ringed Seal

Until 2003, there were three different federally-regulated commercial fisheries in Alaska that could have interacted with ringed seals and were monitored for incidental mortality by fishery observers. As of 2003, changes in fishery definitions in the List of Fisheries have resulted in separating these three fisheries into 12 fisheries (69 FR 70094, 2 December 2004). This change does not represent a change in fishing effort, but provides managers with better information on the component of each fishery that is responsible for the incidental serious injury or mortality of marine mammal stocks in Alaska.

Between 2007 and 2009, there were incidental serious injuries and mortalities of ringed seals in the Bering Sea/Aleutian Islands flatfish trawl fishery, and the Bering Sea/Aleutian Islands pollock trawl. Based on data from 2007 to 2009, there have been an average of 1.75 (CV = 0.01) mortalities of ringed seals incidental to commercial fishing operations (see Table 10) (Allen and Angliss 2013).

Table 10. Summary of incidental mortality of ringed seals (Alaska stock) due to commercial fisheries from 2007 to 2009 and calculation of the mean annual mortality rate (Allen and Angliss 2013).

Fishery name	Years	Data type	Observer coverage	Observed mortality (in given yrs.)	Estimated mortality (in given yrs.)	Mean annual mortality
Bering Sea/Aleutian Is. flatfish trawl	2007 2008 2009	obs data	72 100 100	0 2 1	0 2.0 1.0	1.00 (CV = 0.01)
Bering Sea/ Aleutian Is. pollock trawl	2007 2008 2009	obs data	85 85 86	0 1 1	0 1.13 1.11	0.75 (CV = 0.23)
Total estimated annual mortality						1.75 (CV = 0.01)

Bearded Seal

Similar to ringed seals, the monitoring of incidental serious injury or mortality of bearded seals changed as of 2003, and provided managers a better insight into how each fishery in Alaska was potentially impacting the species (Allen and Angliss 2013).

Between 2007 and 2009, there were incidental serious injuries and mortalities of bearded seals in the Bering Sea/Aleutian Islands pollock trawl and the Bering Sea/ Aleutian Islands flatfish trawl (Table 11). The estimated minimum mortality rate incidental to commercial fisheries is 2.70 (CV = 0.21) bearded seals per year, based exclusively on observer data (Allen and Angliss 2013).

Table 11. Summary of incidental mortality of bearded seals (Alaska stock) due to commercial fisheries from 2007-2009 and calculation of the mean annual mortality rate. Details of how percent observer coverage is measured is included in Allen and Angliss (2013).

Fishery Name	Year	Data Type	Percent Observer Coverage	Observed Mortality	Estimated Mortality	Mean Annual Takes (CV in parentheses)
BSAI Pollock Trawl	2007	Obs. data	85.0	1	1.03	2.37 (CV=0.24)
	2008		85.0	4	4.65	
	2009		86.0	1	1.44	
BSAI Flatfish	2007	Obs. data	72	0	0	0.33 (CV= 0.04)
	2008		100	1	1.0	

Trawl	2009		100	0	0	
Estimated Total Annual Mortality						2.70 (CV= 0.21)

Western Steller Sea Lion

Until 2003, there were six different federally regulated commercial fisheries in Alaska that could have interacted with Steller sea lions. These fisheries were monitored for incidental mortality by fishery observers. As of 2003, changes in fishery definitions in the List of Fisheries have resulted in separating these 6 fisheries into 22 fisheries (69 FR 70094, December 2, 2004). This change does not represent a change in fishing effort, but provides managers with better information on the component of each fishery that is responsible for the incidental serious injury or mortality of marine mammal stocks in Alaska. Between 2007-2009, there were incidental serious injuries and mortalities of western Steller sea lions in the following fisheries: Bering Sea/Aleutian Islands Atka mackerel trawl, Bering Sea/Aleutian Islands flatfish trawl, Bering Sea/Aleutian Islands Pacific cod trawl, Bering Sea/Aleutian Islands pollock trawl, Gulf of Alaska Pacific cod trawl, Gulf of Alaska pollock trawl, Bering Sea/Aleutian Islands Pacific cod longline, and Gulf of Alaska Pacific cod longline (Allen and Angliss 2013).

Observers also monitored the Prince William Sound salmon drift gillnet fishery in 1990 and 1991, recording 2 mortalities in 1991, extrapolated to 29 (95% CI: 1-108) kills for the entire fishery (Wynne *et al*. 1992). The Alaska Peninsula and Aleutian Islands salmon drift gillnet fishery was also monitored during 1990 (roughly 4% observer coverage) and no Steller sea lion mortalities were observed. It is not known whether these incidental mortality levels are representative of the current incidental mortality levels in these fisheries (Allen and Angliss 2013).

Combining the mortality estimates from the Bering Sea and Gulf of Alaska groundfish trawl and Gulf of Alaska longline fisheries presented above (14.6) with the mortality estimate from the Prince William Sound salmon drift gillnet fishery (14.5) results in an estimated mean annual mortality rate in the observed fisheries of 29.1 (CV = 0.50) sea lions per year from this stock (see Table 12).

Table 12. Summary of incidental mortality of Steller sea lions (western U.S. stock) due to fisheries from 2007-2010 (or most recent data available) and calculation of the mean annual mortality rate. Data from 2007-2009 are from Allen and Angliss 2013. Mean annual mortality in brackets represents a minimum estimate from stranding data. The most recent 4 years of available data are used in the mortality calculation when more than 4 years of data are provided for a particular fishery. N/A indicates that data are not available. Detail of how percent observer coverage is measures is included in Allen and Angliss (2013).

Fishery Name	Year	Data Type	Percent Observer Coverage	Observed Mortality	Estimated Mortality	Mean Annual Mortality (CV in parentheses)
BSAI Atka Mackerel Trawl	2007	Obs data	94	0	0	0.25 (CV=0.23)
	2008		100	0	0	
	2009		99	0	0	
	2010		100	1	1	
BSAI Flatfish Trawl	2007	Obs data	72	4	5.5	6.14 (CV = 0.07)
	2008		100	11	11.0	
	2009		100	3	3.0	
	2010		100	5	5.0	
BSAI Pacific Cod Trawl	2007	Obs data	53	3	4.0	1.32 (CV = 0.29)
	2008		59	0	0	
	2009		63	0	0	
	2010		66	1	1.3	
BSAI Pollock Trawl	2007	Obs data	85	2	2.2	6.16 (CV = 0.11)
	2008		85	8	9.2	
	2009		86	6	7.1	
	2010		86	5	6.1	
Gulf of Alaska Pollock Trawl	2007	Obs data	21	0	0	0
	2008		24	0	0	
	2009		29	0	0	
	2010		20	0	0	
BSAI Pacific Cod Longline	2007	Obs data	63	0	3.7	0
	2008		63	0	0	
	2009		61	0	0	
	2010		64	0	0	
Gulf of Alaska Pacific Cod Longline	2007	Obs data	20	0	0	4.40 (CV = 0.67)
	2008		15	1	2.9	
	2009		21	0	0	
	2010		28	1	14.7	
Prince William Sound Salmon Drift Gillnet	1990-1991	Obs data	4-5%	0 2	0 29	14.5 (CV = 1.0)
Prince William Sound Salmon Set Gillnet	1990	Obs data	3%	0	0	0

Alaska Peninsula/Aleutian Islands Salmon Drift Gillnet	1990	Obs data	4%	0	0	0
Cook Inlet Salmon Drift Gillnet[1]	1999-2000	Obs data	2-5	0	0	0
				0	0	
Kodiak Island Salmon Set Gillnet	2002	Obs data	6	0	0	0
Observer Program Total						32.77 (CV = 0.45)
Alaska Sport Salmon Troll (non-commercial)	2006-2010	Strand	N/A	0, 0, 0, 1, 1	N/A	[0.4]
Miscellaneous Fishing Gear	2006-2010	Strand	N/A	0,0,0,1,2	N/A	[0.6]
Minimum Total Annual Mortality						33.77 (CV= 0.45)

[1] Data from the 1999 Cook Inlet observer program are preliminary.

During the 5-year period from 2006 to 2010, there were five confirmed fishery-related Steller sea lion stranding in the range of the western stock (Allen and Angliss 2013). Fishery related strandings during 2006-2010 result in an estimated annual mortality of 1.0 animals from this stock. This estimate is considered a minimum because not all entangled animals strand and not all stranded animals are found or reported (Allen and Angliss 2013).

The minimum estimated mortality rate incidental to U. S. commercial fisheries is 33.8 sea lions per year, based on observer data (32.8) and stranding data (1.0) where observer data were not available (Allen and Angliss 2013). Observer data on state fisheries dates as far back as 1990; however, these are the best data available to estimate takes in these fisheries. No observers have been assigned to several fisheries that are known to interact with this stock making the estimated mortality a minimum estimate (Allen and Angliss 2013).

5. Pollutants and Contaminants

Authorized Discharges

Existing development in the action area provides multiple sources of contaminants that may be bioavailable (NMFS 2013b). Although drilling fluids and cuttings can be disposed of through onsite injection into a permitted disposal well, or transported offsite to a permitted disposal location, some drilling fluids are discharged at the sea floor before well casings are in place. Drill cuttings and fluids contain relatively high concentrations of contaminants that have high potential for bioaccumulation, such as dibenzofuran and PAHs (Table 13). Historically, drill cuttings and fluids have been discharged from oil and gas developments in the project area, and residues from historical discharges may be present in the affected environment (Brown *et al.*

2010).

Table 13. Water Quality Data for Drill Cuttings (NMFS 2013b).

Pollutant	Range of Concentrations Before Washing	After Washing
Conventional Parameters		
pH	5.70 – 8.42	7.00 – 9.20
Specific gravity (kg/L)	1.26 – 2.07	0.98 – 1.59
BOD-5 (mg/kg) (Biological Oxygen	325 – 4,130	3,890 – 8,950
UOD-20 (mg/kg) (Universal Oxygen	2,640 – 10,500	12,800 – 26,600
TOC (mg/kg) (Total Organic Carbon)	58,300 – 64,100	23,000 – 27,200
COD (mg/kg) (Chemical Oxygen	190,000 – 291,000	90,600 – 272,000
Oil & Grease (mg/kg)	54,200 – 130,000	8,290 – 108,000
Metals (mg/kg) (average of duplicate samples on a dry weight basis)		
Zinc	107 – 2,710	114 – 3,200
Beryllium	<1.0	<1.0
Aluminum	6,020 – 10,900	5,160 – 10,500
Barium	34 – 84.8	27.2 - 235
Iron	16,600 – 30,800	17,400 – 20,600
Cadmium	0.402 – 16.4	0.408 – 15.8
Chromium	9.48 – 11.7	10.7 - 12
Copper	20.6 – 55.3	20.4 – 42.6
Nickel	<6 – 12.1	6.2 – 15.9
Lead	21.4 - 298	47.6 - 264
Pollutant	**Range of Concentrations Before Washing**	**After Washing**
Mercury	0.09333 – 0.4893	0.0920 – 0.944
Silver	0.447 – 0.574	0.222 – 0.568
Arsenic	7.07 – 10.3	7.0 – 10.6
Selenium	<3.0	<3.0
Antimony	<0.06 - <0.35	<0.06 - <0.35
Thallium	0.235 – 0.57	0.134 – 0.866

Organics (µg/kg) (wet weight basis)		
Acenaphthene	677 – 38,800	
Naphthalene	3582 – 149,000	63,500
4-Nitrophenol	30,400	
N-Nitrosodiphenylamine	2,870 – 56,500	3,150 – 24,300
Bis (2-ethylhexyl) Phthalate	17,300	
Phenanthrene	59,900 – 145,000	25,800 – 65,700
Pyrene	18,900	7,860
Dibenzothiophene	37,300	15,000
Dibenzofuran	2,150 – 33,700	21,700
N-Dodecane	23,000 – 403,000	6,300 – 185-000
Diphenylamine	56,500	5,900 – 23,400
Alphaterpineol	6,310	
Biphenyl	4,230 – 69,400	1,170 – 33,000

Source: (CENTEC 1984; EPA 2006b).

While chemical concentration data are useful for determining the relative degrees of contamination among sampling sites, they provide neither a measure of adverse biological effects nor an estimate of the potential for ecological effects (Calow and Forbes 2003). One way to relate chemical concentrations to the potential for adverse effects involves comparisons of measured values to established threshold values. Previous studies in the Alaska Arctic OCS have employed the system described by Long and Morgan (1990), and Long *et al.* (1995) for comparison of measured values to the Effects Range Low (ERL) and Effects Range Median (ERM) concentrations for contaminants in marine and estuarine sediments. Brown *et al.* (2010) used ERL concentration values as the thresholds above which adverse effects are predicted to occur to sensitive life stages and/or species. The ERM values for the chemicals were the concentrations equivalent to the 50 percentile point in the screened available data. They were used as the concentration above which effects were frequently or always observed or predicted among most species. Because the ERL and ERM concentrations account for the effects of individual chemical stressors on multiple species from different trophic levels, this approach may provide a basis for predicting the likelihood of ecosystem-level impacts that could result from inputs of chemical contaminants.

Many of the organic contaminants associated with past development in the project area (*e.g.*, PAH) have low solubility in water due to their nonpolar molecular structures. As a result of low aqueous solubility, these compounds tend to associate with organic material or solid-phase particles (such as sediments) in the environment. Similarly, the elemental forms of some potentially toxic metals, such as lead and mercury, have low aqueous solubility. However, these metals may react with other naturally occurring chemical species to form soluble compounds.

The aqueous solubility of a contaminant is an important parameter for determining its behavior in the environment, and the potential pathways through which organisms could be exposed to the

contaminant.

The principal regulatory method for controlling pollutant discharges from vessels (grey water, black water, coolant, bilge water, ballast, deck wash, etc.) into waters of the Arctic Region OCS is the Clean Water Act (CWA) of 1972. Section 402 establishes the National Pollution Discharge Elimination System (NPDES). The Environmental Protection Agency (EPA) issued an NPDES Vessel General Permit (VGP) for "Discharges Incidental to the Normal Operation of a Vessel" for Alaska was finalized in February, 2009. The final VGP applies to owners and operators of non-recreational vessels that are 24 m (79 ft) and greater in length, as well as to owners and operators of commercial vessels of less than 79 ft which discharge ballast water.

The EPA Arctic general permit restricts the seasons of operation, discharge depths, and areas of operation, and has monitoring requirements and other conditions. The EPA regulations at 40 CFR 125.122 require a determination that the permitted discharge will not cause unreasonable degradation to the marine environment.

NMFS consulted on the issuance of the new NPDES permits on April 11, 2012. NMFS concurred with the EPA's determination that the planned actions, "may affect, but are not likely to adversely affect" bowhead, fin, and humpback whales, bearded seals, and ringed seals in the Beaufort Sea or Chukchi Sea area of coverage (NMFS 2012b, NMFS 2012c).

Accidental Discharges- Oil Spills and Gas Releases

Offshore petroleum exploration activities have been conducted in State of Alaska waters and the OCS of the Beaufort and Chukchi Sea Planning Areas since the late 1960s. However, historical data on offshore oil spills for the Alaska Arctic OCS regions consists of all small spills and cannot be utilized to create a distribution for statistical analysis (NMFS 2011). For this reason, agencies use a fault tree model to represent expected frequency and BOEM and NMFS determine the severity of oil spills in these regions (Bercha International Inc. 2006, 2008).

From 1971-2010 industry drilled 84 exploration wells in the entire Alaska OCS (BOEM 2011a). Within the action area of the Beaufort and Chukchi OCS, the oil industry drilled 35 exploratory wells. During the time of this drilling, industry has had 35 small spills totaling 26.7 bbl or 1,120 gallons (gal). Of the 26.7 bbl spilled, approximately 24 bbl were recovered or cleaned up (BOEM 2011a).

No exploratory drilling blowouts have occurred on the Alaskan OCS. However, one exploration drilling blowout of shallow gas occurred on the Canadian Beaufort Sea out of the 85 exploratory wells that were drilled in the Canadian Beaufort Sea (BOEM 2011a).

Increasing oil and gas development in the U.S. Arctic has led to an increased risk of various forms of pollution to whale and seal habitat, including oil spills, other pollutants, and nontoxic waste (Allen and Angliss 2013).

Bowhead Whale

Some environmental contaminants, such as chlorinated pesticides, are lipophilic and can be found in the blubber of marine mammals (Becker *et al.* 1995). Tissues collected from whales landed at Barrow in 1992 (Becker *et al.* 1995) indicate that bowhead whales have very low levels of mercury, polychlorinated biphenyls (PCB's), and chlorinated hydrocarbons, but they have elevated concentrations of cadmium in their liver and kidneys. Bratton *et al.* (1993) measured organic arsenic in the liver tissue of one bowhead whale and found that about 98% of the total arsenic was arsenobetaine. Arsenobetaine is a common substance in marine biological systems and is relatively non-toxic.

Bratton *et al.* (1993) looked at eight metals (arsenic, cadmium, copper, iron, mercury, lead, selenium, and zinc) in the kidneys, liver, muscle, blubber, and visceral fat from bowhead whales harvested from 1983-1990. They observed considerable variation in tissue metal concentration among the whales tested. Metal concentrations evaluated did not appear to increase over time between 1983 and 1990. Based on metal levels reported in the literature for other baleen whales, the metal levels observed in all tissues of the bowhead are similar to levels in other baleen whales. The bowhead whale has little metal contamination as compared to other arctic marine mammals, except for cadmium.

Mössner and Ballschmiter (1997) reported that total levels of polychlorinated biphenyls and chlorinated pesticides in bowhead blubber from the North Pacific/Arctic Ocean many times lower than that of beluga whales; northern fur seals from the North Pacific or Arctic Ocean. However, while total levels were low, the combined level of 3 isomers of the hexachlorocyclohexanes chlorinated pesticides was higher in the bowhead blubber tested than in the North Atlantic's pilot whale, the common dolphin, and the harbor seal. These results were believed to be due to the lower trophic level of the bowhead relative to the other marine mammals tested.

Fin Whale

Based on studies of contaminants in baleen whales, including fin whales, and other marine mammals, habitat pollutants do not appear to be a major threat to fin whales in most areas where fin whales are found (NMFS 2010d). O'Shea and Brownell (1994) state that concentrations of organochlorine and metal contaminants in tissues of baleen whales are low, and lower than other marine mammal species. They further state that there is no firm evidence that levels of organochlorines, organotins, or heavy metals in baleen whales generally are high enough to cause toxic or other damaging effects. Among baleen whales, Aguilar (1983) observed that mean levels of dichloro-diphenyltrichloroethane (DDT) and polychlorinated biphenyls (PCB) in a study of North Atlantic fin whales were significantly lower (0.74 and 12.65 respectively) than in a study of North Atlantic sperm whales (4.68 and 26.88 respectively).

Humpback Whale

Concentrations of organochlorine pesticides, heavy metals, and PCB's have been reported in humpback whale tissues from Canadian, United States, and Caribbean waters (Taruski *et al.* 1975). Biopsy blubber samples from male individuals (n=67) were collected through SPLASH, a multi-national research project, in eight North Pacific feeding grounds. Persistent organic

pollutants (POPs) were measured in the samples and used to assess contaminant distribution throughout the feeding areas, as well as to investigate the potential for health impacts on the study populations.

Concentrations of polychlorinated biphenyls (PCBs), dichloro diphenyl trichloroethanes (DDTs), and polybrominated diphenyl ethers (PBDEs) were more prevalent along the U.S. West Coast, with highest concentrations detected in southern California and Washington whales. A different pattern was observed for chlordanes and hexachlorocyclohexanes (HCHs), with highest concentrations detected in the western Gulf of Alaska whales and those from other high latitude regions, including southeast Alaska and eastern Aleutian Islands. In general, contaminant levels in humpback whales were comparable to other mysticetes, and lower than those found in odontocete cetaceans and pinnipeds. Concentration levels likely do not represent a significant conservation threat (Elfes 2010).

North Pacific Right Whale

The impact of pollution on right whales is debatable (NMFS 2006b). O'Shea and Brownell (1994) conclude that there is currently no evidence for significant contaminant-related problems in baleen whales. Although more research is needed, the existing data on mysticetes support the view that the lower trophic levels at which these animals feed should result in lower levels of contaminant accumulation than would be expected in many odontocetes, which typically show concentrations that differ from those of baleen whales by an order of magnitude (O'Shea and Brownell 1994). However, the manner in which pollutants negatively impact animals is complex and difficult to study, particularly in taxa (such as large whales) for which many of the key variables and pathways are unknown (Aguilar, 1987; O'Shea and Brownell 1994).

Ringed Seal

Contaminants research on ringed seals is extensive throughout the Arctic environment where ringed seals are an important part of the diet for coastal human communities. Pollutants such as organochlorine (OC) compounds and heavy metals have been found in all of the subspecies of ringed seal (with the exception of the Okhotsk ringed seal). The variety, sources, and transport mechanisms of contaminants vary across ringed seal ecosystems.

Becker *et al.* (1995) report ringed seals had higher levels of arsenic in Norton Sound than ringed seals taken by residents Point Hope, Point Lay, and Barrow. Arsenic levels in ringed seals from Norton Sound were quite high for marine mammals. Although this might reflect the localized natural arsenic source (from the food web) for these animals, these arsenic levels are probably of no concern with regard to toxicity.

Bearded Seal

Research on contaminants and bearded seals is limited compared to the information for ringed seals. However, pollutants such as OC compounds and heavy metals have been found in most bearded seal populations. Similar to ringed seals, climate change has the potential to increase the transport of pollutant from lower latitudes to the Artic (Tynan and DeMaster 1997).

Steller Sea Lion (western DPS)

Aside from the Exxon Valdez Oil Spill in 1989, which occurred well after the Steller sea lion decline was underway, no other events have been recorded that support the possibility of acute toxicity leading to substantial mortality of Steller sea lions (Calkins *et al.* 1994). However, results from several studies, both published and still being conducted, do not permit the complete rejection of toxic substances as a factor that may currently impact sea lion vital rates (NMFS 2008c).

Relatively low levels of toxic substances, including heavy metals, have been documented in Steller sea lions (with some striking exceptions), and these substances are not believed to have caused high levels of mortality or reproductive failure. However, there are no studies on the effects of toxic substances at the population level to determine their impact on vital rates and population trends. Chronic exposure to toxic substances may result in reactive metabolites that could cause damage to DNA, RNA, and cellular proteins.

Sea lions exposed to oil spills may become contaminated with polycyclic aromatic hydrocarbons (PAHs) through inhalation, dermal contact and absorption, direct ingestion, or by ingestion of contaminated prey. After the Exxon Valdez oil spill, Calkins *et al.* (1994) recovered 12 Steller sea lion carcasses from the beaches of Prince William Sound and collected 16 additional Steller sea lions from haul out sites in the vicinity of Prince William Sound, the Kenai coast, and the Barren Islands. Newer contaminants such as PBDEs have not been measured in Steller sea lions. Thus, overall, there is still some concern that toxic substances may have indirect impacts on individual vital rates, including reproductive potential (NMFS 2008c).

The NMFS Northwest Fisheries Science Center examined blubber samples from 24 Steller sea lions from southeast Alaska and reported PCB levels of 630-9,900 ng/g wet weight and DDT levels of 400-8,200 ng/g wet weight (NMFS unpublished data, as cited in NMFS 2008c). PCB levels at the upper end of this range have been shown to reduce juvenile survival in sea otters (AMAP 2002), but the consequences for Steller sea lions are not known. Castellini (1999) found that the levels of zinc, copper, and metallothionein (a chelating compound) were comparable between Steller sea lion pups sampled from the eastern and western DPS, and were lower than for captive sea lions. Castellini also found that circulating zinc and metallothionein levels were elevated in southeast Alaska sea lion pups during the early 1990s, but returned to values comparable to Aleutian Island pups by 1997. Metallothionein levels are one measure of exposure of sea lions to heavy metal contamination. The similarity of levels in both eastern and western DPSs suggests that heavy metal contamination may be having similar effects on both DPSs**.** Existing studies on Steller sea lions have shown relatively low levels of toxic substances (with few exceptions), as well as heavy metals, and these levels are not believed to have caused high mortality or reproductive failure (Lee *et al.* 1996) and are not considered significant contributors to observed Steller sea lion declines.

Adult females and pups are likely the age-classes most vulnerable to toxic substances, the threat occurs at a high frequency (i.e., toxins are commonly found in the North Pacific), and there is a high level of uncertainty associated with the evidence described above. Thus, the relative impact

on the recovery of the western DPS of Steller sea lion due to toxic substances is ranked medium, with a medium feasibility of mitigation (NMFS 2008c).

6. Research

Mortalities may occur occasionally incidental to marine mammal research activities authorized under MMPA permits issued to a variety of government, academic, and other research organizations.

Between 2003-2007, there was one mortality resulting from research of the Alaska stock of bearded seals, which results in an average of 0.2 mortalities per year from this stock. Between 2006-2010 there were zero mortalities from research on the western stock of Steller sea lions (pers. comm. Tammy Adams, Permits, Conservation and Education Division, Office of Protected Resources, NMFS; as cited in Allen and Angliss 2013). No other mortalities of listed marine mammals were reported in the 2013 stock assessment report.

7. Climate Change

"The Arctic marine environment has shown changes over the past several decades, and these changes are part of a broader global warming that exceeds the range of natural variability over the past 1000 years" (Walsh 2008). The changes have been sufficiently large in some areas of the marine Arctic (e.g., the Bering Sea and Chukchi Sea) that consequences for marine ecosystems appear to be underway (Walsh 2008). The proximate effects of climate change in the Arctic are being expressed as increased average winter and spring temperatures and changes in precipitation amount, timing, and type (Serreze *et al.* 2000). Increases of approximately 75 days or more days in the number of days with open water in parts of the present-day season sea ice zone occur north of the Bering Strait in the Beaufort, Chukchi, and East Siberian Seas; and increases by 0-50 days elsewhere in the Arctic Ocean have been seen (Walsh 2008). These changes in turn result in physical changes such as reduced sea ice, increased coastal erosion, changes in hydrology, depth to permafrost, and carbon availability (ACIA 2005).

A general summary of the changes attributed to the current trends of arctic warming indicate sea ice in the Arctic is undergoing rapid changes with little slowing down forecasted for the future (Budikova 2009). There are reported changes in sea-ice extent, thickness, distribution, age, and melt duration. In general, the sea-ice extent is becoming much less in the arctic summer and slightly less in winter. The thickness of arctic ice is decreasing. The distribution of ice is changing, and its age is decreasing. The melt duration is increasing. These factors lead to a decreasing perennial arctic ice pack. It is generally thought that the Arctic will become ice free in summer, but at this time there is considerable uncertainty about when that will happen.

Predictions of future sea-ice extent, using several climate models and taking the mean of all the models, estimate that the Arctic will be ice free during summer in the latter part of the 21st century (IPCC 2007). There is considerable uncertainty in the estimates of summer sea ice in these climate models, with some predicting 40-60% summer ice loss by the middle of the 21st century (Holland 2006). Using a suite of models, a 40% loss is estimated for the Beaufort and Chukchi seas (Overland and Wang 2007). Some investigators, citing the current rate of decline

of the summer sea-ice extent believe it may be sooner than predicted by the models, and may be as soon as 2013 (Stroeve *et al.* 2007). Other investigators suggest that variability at the local and regional level is very important for making estimates of future changes. While the annual minimum of sea ice extent is often taken as an index of the state of Arctic sea ice, the recent reductions of the area of multi- year sea ice and the reduction of sea ice thickness is of greater physical importance. It would take many years to restore the ice thickness through annual growth, and the loss of multi-year sea ice makes it unlikely that the Arctic will return to previous climatological conditions. Continued loss of sea ice will be a major driver of changes across the Arctic over the next decades, especially in late summer and autumn.

These changes are resulting, or are expected to result, in changes to the biological environment, causing shifts, expansion, or retraction of home range, changes in behavior, and changes in population parameters of plant and animal species. Much research in recent years has focused on the effects of naturally-occurring or man-induced global climate regime shifts and the potential for these shifts to cause changes in habitat structure over large areas. Although many of the forces driving global climate regime shifts may originate outside the Arctic, the impacts of global climate change are exacerbated in the Arctic (ACIA 2005). Temperatures in the Arctic have risen faster than in other areas of the world as evidenced by glacial retreat and melting of sea ice. Threats posed by the direct and indirect effects of global climatic change are or will be common to Northern species. These threats will be most pronounced for ice-obligate species such as the polar bear, walrus, and ice seals.

The main concern about the conservation status of ice seals stems from the likelihood that their sea ice habitat has been modified by the warming climate and, more so, that the scientific consensus projects accelerated warming in the foreseeable future. A second concern, related by the common driver of carbon dioxide emissions, is the modification of habitat by ocean acidification, which may alter prey populations and other important aspects of the marine ecosystem (75 FR 77502).

The effects of these changes to the marine ecosystems of the Bering Sea, Aleutian Islands, and the Gulf of Alaska, and how they may specifically affect Steller sea lions are uncertain. Warmer waters could favor productivity of certain species of forage fish, but the impact on recruitment dynamics of fish of importance to sea lions is unpredictable (NMFS 2008c).

However, not all arctic species are likely to be adversely influenced by global climate change. Conceptual models by Moore and Laidre (2006) suggested that, overall reductions in sea ice cover should increase the Western Arctic stock of bowhead whale prey availability.

This theory may be substantiated by the steady increase in the Western Arctic bowhead population during the nearly 20 years of sea ice reductions (Walsh 2008). Moore and Huntington (2008) anticipate that bowhead whales will alter migration routes and occupy new feeding areas in response to climate related environmental change. Shelden *et al.* (2003) notes that there is a high probability that bowhead abundance will increase under a warming global climate.

The recent observations of humpback and fin whales in the eastern Chukchi and western Beaufort seas may be due to reoccupation of previous habitats following the population's

recovery from whaling; however, given the virtual absence of these species in the region in historical data, it is also possible that these sightings reflect a northward range expansion related to the effects of climate change.

2.3.2. Summary of Stressors Affecting Listed Species within the Action Area

Several of the activities described in the *Environmental Baseline* have adversely affected listed marine mammals that occur in the action area:

- Commercial whaling reduced large whale populations in the North Pacific down to a fraction of historic population sizes. However, both the Western Arctic bowhead stock of the bowhead whale, and the North Pacific humpback stock are showing marked recovery with numbers approaching the low end of the historic population estimates. Fin whales, while still recovering, remain at a fraction of historic population numbers. The eastern North Pacific right whale population was decimated by commercial and illegal whaling leaving the population at risk from stochastic perturbations that further reduce the size or health of the population.
- Subsistence whaling for bowhead by Alaska Natives represents the largest known human-related cause of mortality for the Western Arctic stock (0.1-0.5% of the stock per year). However, the long-term growth of this stock indicates that the level of subsistence take has been sustainable. There are no authorized subsistence hunts for fin, humpback, or North Pacific right whales in the action area. Subsistence harvest of the Arctic ringed seals and bearded seals is currently substantial in some regions but is not considered a threat at the population level. Subsistence harvest of the western stock of Steller sea lions (198 animals/yr) is below the PBR level (275 animals) for this stock.
- Levels of anthropogenic noise can vary dramatically depending on the season, type of activity, and local conditions. These noise levels may be within the harassment and injury thresholds for marine mammals.
- Numerous incidents of vessel collisions with large whales have been documented in Alaska. Strikes have involved cruise ships, recreational cruisers, whale watching catamarans, fishing vessels, and skiffs. Shipping and vessel traffic is expected to increase in the Arctic Region OCS if warming trends continue; however, no substantial increase in shipping and vessel traffic has occurred in the U.S. Arctic, and no ship strikes have been documented in the U.S. Arctic.
- Shipping activities in the U.S. Arctic pose varying levels of threats to ice seals depending on the type and intensity of the shipping activity and its degree of spatial and temporal overlap with ice seal habitats. The presence and movements of ships in the vicinity of some ringed and bearded seals may cause some to abandon their preferred breeding habitats in areas with high traffic, and ice-breaker activities have been known to kill ringed seals when ice breaking occurs in breeding areas.
- Concentrations of organochlorine and metal contaminants in tissues of baleen whales are low, and are not thought to be high enough to cause toxic or other damaging effects. The relative impact to the recovery of baleen whales due to contaminants and pollution is thought to be low.
- Relatively low levels of toxic substances, including heavy metals, have been documented in Steller sea lions (with some striking exceptions), and these substances are not believed

to have caused high levels of mortality or reproductive failure. Pollutants such as OC compounds and heavy metals have been found in both bearded and ringed seals in the Arctic.

- Mortalities incidental to marine mammal research activities authorized under MMPA permits appears to be low. There was only one documented mortality resulting from research on the Alaska stock of bearded seals, which results in an average of 0.2 mortalities per year from this stock.
- Currently, there are insufficient data to make reliable predictions of the effects of Arctic climate change on baleen whales. A study reported in George *et al.* (2006) showed that landed bowheads had better body condition during years of light ice cover. This, together with high calf production in recent years, suggests that the stock is tolerating the recent ice-retreat at least at present (Allen and Angliss 2013). The feeding range of fin whales is larger than that of other species and consequently, as feeding generalists, it is likely that the fin whale may be more resilient to climate change, should it affect prey, than a species with a narrower range (i.e. feeding specialists). The recent observations of humpback whales in the Beaufort and Chukchi seas may be indicative of seasonal habitat expansion in response to receding sea ice or increases in prey availability which these whales now exploit. Considering that North Pacific right whales are feeding specialists, changes in zooplankton abundance and distribution from climate change may negatively impact the species.
- The ringed seal's broad distribution, ability to undertake long movements, diverse diet, and association with widely varying ice conditions suggest resilience in the face of environmental variability. However, ringed seal's long generation time and ability to produce only a single pup each year may limit its ability to respond to environmental challenges such as the diminishing ice and snow cover, particularly the forecast reduced depth of snow on ice for forming birth lairs. Bearded seals, on the other hand, are restricted to areas where seasonal sea ice occurs over relatively shallow waters where they may forage on the bottom. The retreat of the spring and summer ice edge in the Arctic may separate suitable sea ice for pup maturation and molting from benthic feeding areas.

2.4 Effects of the Action on the Species and Critical Habitat

"Effects of the action" means the direct and indirect effects of an action on the species or critical habitat, together with the effects of other activities that are interrelated or interdependent with that action, that will be added to the environmental baseline (50 CFR 402.02). Indirect effects are those that are caused by the proposed action and are later in time, but still are reasonably certain to occur.

Effects of the action that reduce the ability of a listed species to meet its biological requirements or that reduce the conservation value of designated critical habitat increase the likelihood that the proposed action will result in jeopardy to that listed species or in destruction or adverse modification of designated critical habitat.

The direct, indirect, and cumulative effects of historical exploration and leasing operations on listed species are described in the preceding section under environmental baseline conditions. Some of those activities and their effects will continue into the future as part of the proposed

action.

This biological opinion relies on the best scientific and commercial information available. We try to make note of areas of uncertainty, or situations where data is not available. In analyzing the effects of the action, NMFS gives the benefit of the doubt to the listed species by minimizing the likelihood of false negative conclusions (concluding that adverse effects are not likely when such effects are, in fact, likely to occur), and the action agency must carry its burden to demonstrate that the action will not violate section 7(a)(2) of the ESA.

We organize our effects' analyses using a stressor identification – exposure – response – risk assessment framework for the proposed exploration activities. Then we provide a description of the development and production potential effects that could arise from TGS's proposed activities.

We conclude this section with an *Integration and Synthesis of Effects* that integrates information presented in the *Status of the Species* and *Environmental Baseline* sections of this opinion with the results of our exposure and response analyses to estimate the probable risks the proposed action poses to endangered and threatened species.

The ESA does not define "harassment" nor has NMFS defined this term, pursuant to the ESA, through regulation. However, the MMPA, defines "harassment" as "any act of pursuit, torment, or annoyance which has the potential to injure a marine mammal or marine mammal stock in the wild" or "has the potential to disturb a marine mammal or marine mammal stock in the wild by causing disruption of behavioral patterns, including but not limited to, migration, breathing, nursing, breeding, feeding, or sheltering." The latter portion of these definitions (that is, "...causing disruption of behavioral patterns including…migration, breathing, nursing, breeding, feeding, or sheltering") is almost identical to the USFWS's definition of harass[7] for the purposes of the ESA, as amended. For the purposes of this consultation and consistent with the MMPA's and USFWS's definitions and the best scientific and commercial data available, we consider an harassment to occur when cetaceans and pinnipeds are exposed to certain sound levels, depending on the nature of the sound (continuous or impulsive) and the degree of harassment (Level A or Level B). These thresholds are described below.

2.4.1 Project Stressors

PR1 has issued incidental harassment authorizations to the oil and gas industry for the non-lethal taking of small numbers of marine mammals related to geophysical surveys since the early 1990s. The 2D seismic surveys TGS plans to conduct during the open water season in 2013 are similar to the data acquisition programs conducted by: ION in the Chukchi Sea during the fall of 2012, UAGI's seismic operations in international waters in the Chukchi in 2011 (LGL 2011), Statoil's seismic operations in the northern Chukchi in 2010 and 2011 (Blees *et al.* 2010, Hartin *et al.* 2011), and Shell's seismic surveys in the Chukchi in 2010 (Shell 2011). As a result, it is more accurate to say that PR1 may continue to authorize oil and gas exploration activities in the

[7] An intentional or negligent act or omission which creates the likelihood of injury to wildlife by annoying it to such an extent as to significantly disrupt normal behavior patterns which include, but are not limited to, breeding feeding, or sheltering (50 CFR 17.3).

Chukchi Sea, but in varying levels. By extension, the potential stressors associated with the activities PR1 may authorize are stressors that have occurred previously in the Chukchi Sea action area as well.

We discuss the potential stressors associated with the activities PR1 proposes to authorize on the in the Federal and international waters of the Chukchi Sea in greater detail in the narratives that follow this introduction. During our assessment, we considered several potential stressors associated with the proposed action. Based on our review of the data available, 2D seismic surveys may cause these primary stressors:

1. sound fields produced by the pulsed sounds from 2D seismic survey airgun arrays and echosounders;

2. sound fields produced by continuous noise sources such as vessels while conducting seismic surveys and transiting to survey locations; and

3. risk of collisions associated with proximity to the vessels involved in those exploration activities.

The narratives that follow describe the stressors associated with the proposed activities in greater detail, describe the probability of listed species being exposed to these stressors based on the best scientific and commercial evidence available, and then describe the probable responses of listed species, given probable exposures, based on the evidence available.

1. Pulsed Acoustic Devices

As discussed in the *Description of the Proposed Action* section of this opinion, PR1 intend to authorize a variety of acoustic systems in the action area (see Table 14). These include devices for seismic reflection profiling, such as airgun arrays; and sonar devices, such as single-beam echosounders.

Table 14. Active Acoustic Sources TGS anticipates using within the Chukchi Sea.

Active Acoustic Source	Frequency (kHz)	Maximum Source Level (dB re 1 µPa at 1m)
3280 cui airgun array	.01-2	236
60 cui airgun array	.01-.120	216
Single-beam Echosounder (Kongsberg EA600)	18-200	200
Single-beam Echosounder (Furuno 292)	28-88	200

Vessel Noise[1]	.020-.200	190

[1] Vessel Noise includes barges, skiffs with outboard motors, icebreakers, tourism and scientific research vessels, and oil and gas exploration, development, and production vessels (Greene 1995).

Airguns are an impulsive acoustic source that have dominant energy at low frequencies (.1-.100 kHz), and have the potential for long-range propagation (Greene 1995). TGS is proposing to use a 24 channel streamer of hydrophones with its 3,280 cui airgun array in order to collect 2D seismic information, and a 60 cui mitigation airgun (TGS 2013b). The sound pressure level (SPL) of this source (source level) is anticipated to be a maximum of 236 decibels reference 1 micro Pascal at 1 meter (dB re 1μPa at 1 m) (TGS 2013c).

Single beam echosounders measures the distance of a vertical beam below the transducer. The frequency of individual single beam bathymetric sonar can range from 18 to 200 kHz with a maximum source levels 200 dB re 1 μPa at 1 m (TGS 2013b).

During transmissions, these acoustic sources would be detectable at various distances, with the lower-frequency sources generally being detectable at greater distances and the high-frequency sources being detectable at shorter distances.

2. Continuous Noise Sources

The presence and movement of vessels represent a source of acute and chronic disturbance for marine mammals. The combination of the physical presence of a vessel and the underwater noise generated by the vessel, or an interaction between the two may result in behavioral modifications of animals in the vicinity of the vessel (Lusseau 2003, Goodwin and Cotton 2004). Several authors, however, suggest that the noise generated by vessels is probably an important contributing factor to the responses of marine mammals to the vessels (Evans, Canwell et al. 1992, Evans 1992, Blane and Jaakson 1994, Evans, Carson et al. 1994), so we may not be able to treat the effects of vessel traffic as independent of engine and other sounds associated with the vessel.

Vessel Noise is primarily generated by propeller action, propulsion machinery, and hydraulic flow over the hull (Hildebrand 2004). Vessel noises are often at source levels of 150-190 dB re 1 μPa at 1 m, and typically operate at frequencies from 20-300 Hz (Greene 1995b).

Acoustic Thresholds under the MMPA

NMFS established acoustic thresholds for behavioral disturbance (Level B harassment under MMPA) for pulsed sound at 160 dB re 1 μPa (rms) based mainly on the earlier observations of mysticetes reacting to airgun pulses (e.g., Malme *et al.* 1983, 1984; Richardson *et al.* 1986). Level B behavioral harassment is set at 120 dB re 1 μPa (rms) for continuous sounds (such vessels in dynamic positioning).[8] NMFS has established acoustic thresholds that identify the received sound levels above which hearing impairment or other injury could potentially occur (Level A harassment under the MMPA), which are 180 and 190 dB re 1 μPa (rms) for cetaceans

[8] 70 FR 2005

and pinnipeds, respectively. These exposure limits were intended as precautionary estimates of exposures below which physical injury would not occur in these taxa. There was no empirical evidence as to whether exposure to higher levels of pulsed sound would or would not cause auditory or other injuries. However, given the limited data then available, it could not be guaranteed that marine mammals exposed to higher levels would not be injured. Further it was recognized that behavioral disturbance could, and in some cases likely would, occur at lower received levels (Southall *et al.* 2007). The established 180- and 190-dB re 1 μPa (rms) thresholds are used to develop exclusion zones around a sound source and trigger the necessary power-down or shut-down procedures in the event a marine mammal is observed.

Miller *et al.* (1999) surmise that bowhead deflection may have begun about 35 km (21.7 mi) to the east of the seismic operations, but did not provide SPL measurements to that distance. Corresponding levels at 30 km (18.6 mi) were about 107–126 dB re 1 μPa rms (Miller *et al.* 1999). Therefore, acoustic information will be presented pertaining to the occurrence of sound levels at threshold values of 190 dB down to 120 dB re 1 μPa (in 10dB increments) when possible.

3. Shipstrike

As discussed in the *Environmental Baseline*, collision with vessels remains a source of anthropogenic mortality for whales, and to a lesser degree, pinnipeds. The proposed action will lead to increased ship traffic during seismic surveys that would not exist but for the proposed action. This increase in vessel traffic will result in some increased risk of vessel strike of listed species. However, due to the limited information available regarding the incidence of ship strike and the factors contributing to ship strike events, it is difficult to determine how a particular number of vessel transits or a percentage increase in vessel traffic will translate into a number of likely ship strike events or percentage increase in collision risk.

Vessel operations are anticipated to occur in Federal and internal waters in the Chukchi Sea as noted above. Vessels could also occur in the Bering Sea and Bering Strait as they transit to the Chukchi survey areas. These vessels would be operating during open-water season of July through October 2013. Vessels and their operations produce effects through a visual presence; traffic frequency and speed; and operating noise of on-board equipment, and engines. Stressors associated with presence and noise will be discussed later. This section focuses on the potential for strike associated with vessels. Listed species may be exposed to vessels when seasonal distribution and habitat selection overlaps in time and space with proposed vessel activities.

For offshore oil and gas exploration operations vessels provide the primary platform for the various open water season seismic surveys and secondary support for these surveys such as monitoring, crew transfer; fuel, and equipment and supplies delivery.

Vessel Type and Collision Risk

The frequency and severity of ship strikes is influenced by vessel speed. Laist *et al.* (2001) noted 89% of all collision accounts pertained to whales that were killed or severely injured from vessels moving at 14 knots or faster. None of these collisions occurred at speeds of less than 10

knots. For the activities considered in this proposed action, vessel speeds are anticipated to range from 4 knots when towing seismic gear, up to 20 knots when transiting (NMFS 2013b).

TGS anticipates using two vessels for seismic survey operations. It is anticipated that the source vessel will be a large vessel approximately 219 ft (67m), and the scout vessel will be smaller at 115 ft (35 m) (TGS 2013b). These large vessels cannot perform abrupt turns and cannot slow speeds over short distances to react to encounters with marine mammal when traveling (BOEM 2011a). Large vessels may operate at high transit speeds and operate in periods of darkness and poor visibility increasing the collision risk with marine mammals.

2.4.2 Exposure Analysis

As discussed in the *Approach to the Assessment* section of this opinion, exposure analyses are designed to identify the listed resources that are likely to co-occur with these effects in space and time and the nature of that co-occurrence. In this step of our analysis, we try to identify the number, age (or life stage), and gender of the individuals that are likely to be exposed to an action's effects and the populations or subpopulations those individuals represent.

Based on the evidence available, the North Pacific right whale and Steller sea lion are not likely to be exposed to active seismic because these species only occur in the Bering Sea section of the action area, far from the exposure zones of the other stressors in the Chukchi Sea. For this reason we will only consider the potential exposure to vessel traffic as it moves through the Bering Sea for these species.

The narratives that follow present the approach NMFS used to estimate the number of marine mammals that might be exposed to oil and gas exploration activities PR1 proposes to permit in the Chukchi Sea (which are described in the *Proposed Action* section of this opinion).

2.4.2.1 Exposure to Active Seismic Surveys

Noise sources from the proposed action include: seismic survey equipment (3,280 and 40 cui airgun arrays), and sonar devices (single-beam echosounders), and source and support vessels associated with these surveys (see Table 14 for full list). All of the source types have operated in the project area environments for commercial oil and gas exploration projects since 2006 (NMFS 2013b). Most of these projects operated under IHAs that required acoustic measurements of underwater noise sources, and the results are cataloged in a series of monitoring reports submitted to NMFS (Austin and Laurinolli 2007; Blackwell 2007; Aerts *et al.* 2008; MacGillivray and Hannay 2008; Hannay *et al.* 2009; Warner *et al.* 2008, 2010; O'Neill *et al.* 2010; Chorney *et al.* 2011; Warner and McCrodan 2011, Beland *et al.* 2013). The reports dating back to 2006 are publicly available on NMFS' ITA website: http://www.nmfs.noaa.gov/pr/permits/incidental.htm. The non-airgun sources of noise will be discussed below in Section 2.4.2.2. The remainder of this section will focus on airguns, and the potential exposure of marine mammals to noise from airgun operation.

Airgun arrays are the most common source of seismic survey noise. For the proposed action, airguns will be operating during the open-water season (July through October).

Mitigation Measures to Minimize the Likelihood of Exposure to Active Seismic

Mitigation measures are described in detail in Sections 1.3.3 and 1.3.4. We anticipate that the following mitigation measures will be required through the MMPA permitting process to reduce the adverse effects of seismic exposure on marine mammals from the proposed oil and gas exploration activities.

1. PSOs are required on all seismic source and scout vessels engaged in activities that may result in an incidental take through acoustic exposure**.**

2. Establishment of radii associated with received sound level thresholds for 180 dB shutdown/power down for cetaceans and 190 dB shutdown/power down for pinnipeds under NMFS authority.

3. Use of start-up and ramp-up procedures for airgun arrays.

4. Use real-time monitoring and communication between vessels. The Mysticetus program creates automatic high-resolution mapping, so marine mammals can be tracked relative to locations of the vessels and the seismic array and associated mitigation and monitoring isopleths.

Approach to Estimating Exposures to Active Seismic (Open-Water Season)

We relied on exposure estimates provided by TGS in its IHA application (TGS 2013b). TGS relied on computer models, simulations, and an algorithm to estimate the number of animals that might be exposed to stressors. Like all models, these approaches are based on assumptions and are sensitive to those assumptions. In reviewing the assumptions TGS incorporated in its models, NMFS concludes that those models tend to over-estimate the number of marine mammals that might be exposed to geophysical surveys and equipment recovery and maintenance activities because the models assume that: (1) marine mammals would not try to avoid being exposed to the stressor; (2) mean densities of marine mammals within any square kilometer area of the action area would be constant over time; (3) the surveys will be fully completed. As is typical during ship surveys, inclement weather and equipment failure are likely to cause delays and may limit the number of seismic operations that can be undertaken, so it is likely that this is an overestimate of exposure. These estimates assume there will be no weather, equipment, or mitigation delays, which is highly unlikely; and (4) the distances to 160 dB re 1 µPa (rms) isopleths applied during the project are 10% larger than actually estimated by JASCO modeling. Thus marine mammals within the far edge of the isopleth are actually expected to be exposed to sounds < 160 dB (TGS 2013b).

The narratives that follow present the approach TGS and PR1 used to estimate the number of marine mammals that might be "taken" during the seismic activities PR1 plans to permit (which is described in the *Proposed Action* section of this opinion). However, we have expanded the exposure estimates to include exposures to marine mammals from pulsed noise sources from

source levels down to 120 dB re 1 µPa rms (in 10 dB increments) because the 120 dB isopleth is the level at which we anticipate survey seismic noise would approach ambient conditions (i.e. the point where no measurable effect from the project would occur). In addition, bowhead whales have been known to deflect at distances corresponding with exposure to 120 dB re 1 µPa rms from seismic airgun surveys in the Arctic.

The formula for estimating instances of exposures to TGS seismic sounds > 120 dB re 1 µPa (rms) is identified below. Estimated number of exposures was calculated separately for U.S. Federal (average summer-fall density) and international waters (average fall density) as follows:

- Estimated Species Exposures = Species Density (by Season) * Total area ensonified to >120 dB re 1µPa (rms) * ((>72°N correction factor * % of area> 72°N) + (>200 m depth correction factor * % of area >200 m deep) + (1 - % of area >72°N + (1 - % of area > 200 m deep)) / 2
- The estimated species takes for U.S. waters and international waters were then summed to obtain the total estimated takes.

Anticipated Area Ensonified to Specified Levels from Noise Sources Associated with the Proposed Action

2D Seismic Surveys

TGS is anticipating conducting 2D seismic surveys in Federal and international waters of the Chukchi Sea (see Figures 1 and 7). The area of water (in km^2) ensonified to ≥160 dB re 1 µPa (rms) around the operating seismic source array on seismic lines as well as turns and transits between seismic lines was calculated for U.S. Federal and international waters for waters shallower and deeper than 200 m, and for waters north and south of 72°N (see Table 15). It was assumed for purposes of this estimation that the full seismic source array would be used during all seismic lines and during the 1-km run-in and 5-km run-out between seismic lines (see TGS's IHA Application Section 2.1 for additional information*)*. In addition, it was assumed that a single 60 cui (or smaller) airgun would be used during turns and transits between seismic lines. Ensonified waters were calculated as follows (TGS 2013b):

1) A buffer was applied on both sides of the planned survey tracklines equivalent to the distances modeled for the proposed 3,280 cui seismic source array by JASCO in 2010 at three locations in the project area (Zykov *et al*. 2013). The buffer width corresponding to this 160 dB re 1 µPa (rms) isopleth varied with three water depth categories as shown in Figure 7. Thus, survey tracklines located over waters 17-40 m deep were buffered by 8.5 km, those over waters 41-100 m deep were buffered by 9.9 km, and those over water depths of >100 m were buffered by 15 km.

2) A smaller buffer was applied to both sides of turns lines between seismic lines equivalent to the measured distance to the 160 dB re 1 µPa (rms) isopleth of a single 60 cui array as measured by JASCO (TGS 2013b). The associated area in km^2 was calculated using Mysticetus ™ software. Mysticetus ™ identified water depths at 100-m intervals along the survey trackline using bathymetric data. At each 100-m interval, Mysticetus™ applied one of the

three aforementioned 160 dB re 1 μPa (rms) radius isopleths corresponding to that water depth. Overlapping areas were treated separately. The resulting World Geodetic System (WGS) 84 polygons were re-projected into North Pole Stereographic coordinates and the total area was calculated.

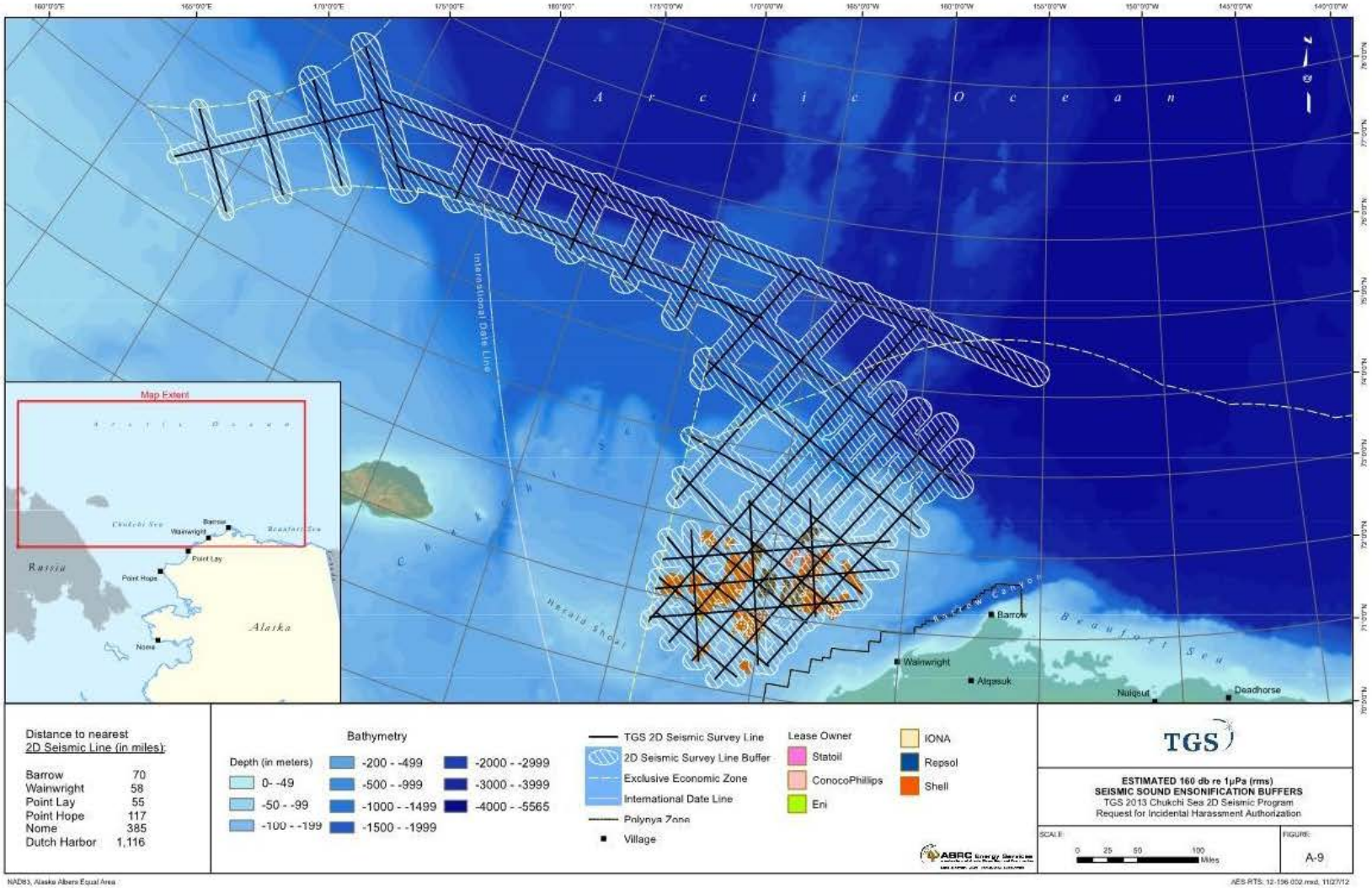

Figure 7. Map of areas estimated to be exposed (i.e., ensonified) to seismic sound at received levels ≥160 dB re 1 μPa (rms) by three water depth categories (17-40, 41-100, and >100 m deep) during the TGS Chukchi Sea two-dimensional seismic survey proposed for July-October 2013 (TGS 2013b).

Table 15. Estimated area (km^2) ensonified to > 160 db re 1μPa (rms) by seismic sounds along TGS' 2013 proposed seismic lines and turns in U.S. Federal and international waters of the Chukchi Sea (TGS 2013b).

	Above 72°N		Below 72°N		Water Depth < 200 m		Water depth > 200 m		All Lines	All Turns	All Lines and Turns	Turn to Line Ratio	Above 72°N %	> 200 m deep %
	Total Lines Area (km^2)	Turns Area (km^2)	Total Lines Area (km^2)	Turns Area (km^2)	Total Lines Area (km^2)	Turns Area (km^2)	Total Lines Area (km^2)	Turns Area (km^2)	Total Lines Area (km^2)	Total Turns Area (km^2)	Total Ensonified Area (km^2)			
US	65,477	1,294	72,974	1,442	114,858	2,270	23,594	466	138,452	2,736	141,188	0.01	47%	17%
International	115,135	4,200	0	0	45,954	1,676	69,181	2,524	115,135	4,200	119,335	0.04	100%	60%
Total	180,612	5,494	72,974	1,442	160,812	3,946	92,775	2,990	253,586	6,936	260,522	0.03	71%	37%

Ensonified areas assumed that the full 3,280 cui array operated continuously on survey lines and that the single mitigation airgun (60 cui) operated continuously on turns (and transits) between survey lines. The distance to this 160 dB isopleth on survey lines for the full 3,280 cui array differed based on three water depths as modeled by JASCO (see Appendix C in TGS's IHA Application). The distance to the 160 dB isopleth on turns (and transits) was 1.5 km as modeled by JASCO (TGS 2013b). Areas (in km^2) were calculated using the software Mysticetus by drawing polygons around the survey lines the width of which corresponded with the distances to the three 160 dB isopleths depending on the water depth under the array. Water depths were determined using world-wide 1-arc minute bathymetry data (ETOPO1). These areas were multiplied by the lower-end and upper-end estimated densities of marine mammals as described in TGS's IHA Application (TGS 2013b), and discussed below.

Anticipated Densities of Listed Species in the Chukchi Sea (Summer and Fall Seasons)

Densities used to estimate exposures were based on two recent IHA applications and three 90-day reports to NMFS summarizing results of field monitoring surveys. These project areas overlapped the proposed TGS project area to at least some extent as well as TGS' proposed July-October seismic operations period. The surveys consisted of the (1) two Statoil 90-day reports (to NMFS) from the northern Chukchi Sea (Blees *et al*. 2010, Hartin *et al*. 2011), (2) UAGI's IHA (LGL 2011) and 90-day report (Cameron *et al*. 2012), and (3) Shell 2012 IHA (Shell 2011). These data are considered the "best available" density estimates and occurrence data currently available for the project area (TGS 2013b).

Table 16 shows the reported recent density estimates (#/km^2) for four different project areas overlapping the TGS project area based on the observed or derived densities reported in other studies (Blees *et al*. 2010, Hartin *et al*. 2011, LGL 2011, Shell 2011, Cameron *et al*. 2012). Note that only the Cameron *et al*. (2012) survey occurred north of 72°N in U.S. waters and international waters partially overlapping the TGS project area (see Figure 1). Sightings providing data on observed densities were available for the following species: the bowhead whale, and the bearded, and ringed seal. The remaining other two species (humpback and fin whale) occur so rarely in the project area vicinity that reliable densities are not available for them and/or no sightings were made during the reported surveys (Blees *et al*. 2010, Hartin *et al*. 2011, Cameron *et al*. 2012). Thus, minimal densities were assigned to them based on those reported for other IHAs overlapping the proposed TGS project area, to address the rare chance of an encounter (Blees *et al*. 2010, Hartin *et al*. 2011, LGL 2011, Shell 2011, Cameron *et al*. 2012).

Densities shown in italics are the average densities calculated separately for summer and fall then summer-fall, which were then used to calculate the estimated number of marine mammals exposed to TGS seismic operations proposed to occur July-October 2013 (see Table 16).

Table 16. Reported and averaged densities (#/km^2) of listed marine mammals in the action area of the Chukchi Sea for the planned (July-October) period (TGS 2013b).

Species	Summer			Fall						Summer-Fall
	Jul-Aug	**Aug**	**Jul-Aug**	**Sep-Oct[1]**	**Sep-Oct**	**Sep**	**Sep-Oct (depth <200 m)**	**Sep-Oct (depth >200 m)**	**Sep-Oct**	**Jul-Oct**
	Shell IHA (Shell 2012)	**Statoil 2011 90-day Rept (Hartin et al. 2011)**	**Summer Average[2]**	**Statoil 2010 90-day Rept (Blees et al. 2010)**	**Shell IHA (Shell 2012)**	**Statoil 2011 90-day Rept (Hartin et al. 2011)**	**UAGI IHA (LGL 2011)**	**UAGI IHA (LGL 2011)**	**Fall Average[3]**	**Summer- Fall Average**
Bowhead whale	0.0013	0.0000	*0.0007*	0.0006	0.0219	0.00	0.0019	0.0000	*0.0051*	*0.0029*
Humpback whale	0.0001	0.0000	*0.0001*	0.0000	0.0001	0.00	0.0000	0.0000	*0.0000*	*0.0000*
Fin whale	0.0001	0.0000	*0.0001*	0.0000	0.0001	0.00	0.0000	0.0000	*0.0000*	*0.0000*
Ringed Seal	0.3668	0.0420	*0.2044*	0.0078	0.2458	0.01	0.0489	0.0489	*0.0713*	*0.1378*
Bearded Seal	0.0107	0.0460	*0.0284*	0.0792	0.0107	0.01	0.0142	0.0000	*0.0236*	*0.0260*

[1] The Statoil 2010 project (Blees et al. 2010) occurred from 11 August-4 October 2010 near the same location as the Shell (2012) project area in the U.S. Chukchi Sea; since most of the Statoil 2010 project (Blees et al. 2010) period was during fall, it was categorized as such for the purposes of the IHA. Densities during "non-seismic" periods of confirmed species sightings were used here for the Statoil 2010 project (Blees et al. 2010).

[2] See Section 6 of the TGS IHA application for details on how average and adjusted densities were calculated for the 2013 TGS IHA. Summer average density was used to estimate the number of exposures to TGS seismic sounds >120 dB re 1µPa (rms) in Federal waters from approximately July through early September.

[3] Fall average density was used to estimate the number of exposures to TGS seismic sounds >120 dB re 1µPa (rms) in international waters from approximately mid-to-late September through October.

Densities (shown in Table 16) used to estimate and calculate the instances of exposures to TGS' pulsed seismic sounds ≥160 dB re1μPa (rms) were obtained by (1) averaging the densities from the four previous studies by summer (July-August), fall (September-October), and summer-fall, and then (2) multiplying the resulting averaged densities by adjustment factors for water depth (shallower or deeper than 200 m) and expected occurrence in waters north or south of 72°N. Notably, TGS plans to operate above 72°N for about half (32 days) of the total 45-60-day period in US Federal waters (35 days of which would involve seismic operations), and for all operations in international waters, up to 33 days. These northern waters above 72°N would be accessed sometime between about mid-September and 15 October (when waters are ice-free) (TGS 2013b).

Because few data were available for most of the survey area, particularly north of 72°N and west of Barrow, it is not known how closely the applied average densities reflect the actual densities that will be encountered during the proposed TGS seismic survey. Thus, lower and upper adjustment factors (see Table 17) were multiplied by the averaged densities to provide a range of density estimates. The latter adjustment was incorporated into a formula to estimate exposures to seismic sounds (see *Approach to Estimating Exposure to Active Seismic* above). The "lower adjustment factor" does not apply adjustment factors to densities north of 72°N for the bowhead whale and the ringed and bearded seal. In contrast, the "upper adjustment factor" applies factors to account for the expected lower density of marine mammal species north of 72°N. Adjustment factors differed by species and were based on (1) the reported distribution and occurrence of each species in these waters, and (2) factors applied by ION (LGL 2012) for their 2012 IHA application for the fall period of Oct-Dec 2012 that overlapped the fall period (mid-to-late September-October) and north-easternmost region that TGS expects to operate in international waters during fall (TGS 2013b).

Table 17. Low and high adjustment factors applied to densities of marine mammals north (N) and south of 72°N and in waters deeper than 200 m in the proposed TGS 2013 project area in U.S. Federal waters and international waters of the Chukchi Sea (TGS 2013b).

	Adjustment Factors for >72 Degrees N		
Species	**Low Adjustment[1]**	**High Adjustment[1]**	**Adjustment Factor >200 m Water Depth**
Bowhead Whale	1	0.1	0
Humpback Whale	0	0	0
Fin Whale	0	0	0
Bearded Seal	1	0.1	0
Ringed Seal	1	0.1	1

[1] A higher adjustment value results in a higher density, as the adjustment factor is multiplied by the average

densities show in Table 16 within the formula used to calculate estimated instances of exposure to TGS seismic sounds > 160 dB re 1 µPa (rms) (TGS 2013b).

Results of Exposure Analysis (Seismic Surveys)

The estimated instances of exposure (see Table 19) are considered precautionary, and are likely overestimates for the following reasons (TGS 2013b):

- The estimates assume that marine mammals would not show localized avoidance of seismic or vessel noise;
- The estimates assume that the full seismic source array will operate continuously along all seismic lines. However, this is unlikely to occur due to adverse weather and ice conditions, potential equipment delays, etc. Based on past TGS Arctic experience, approximately 1/3 of all survey days will be inoperable for the seismic array;
- The proportion of time that the seismic array will actually be operating is very small compared to the proportion of time that TGS will be in the project area. This is because each pulse with the full seismic array lasts only about 3 milliseconds, and is repeated at an interval of approximately 10 sec. Furthermore, each 3-millisecond pulse by the single mitigation airgun is proposed to be spaced apart by 60 sec.;
- The distances to the 160 dB re 1 µPa (rms) isopleths applied during the project are 10 percent larger than actually estimated by JASCO modeling. Thus, marine mammals within the far edge of this isopleth are actually expected to be exposed to sounds < 160 dB re 1 µPa (rms);
- JASCO's modeling of TGS' proposed 3,280 cui seismic array is wider to the sides than in front of the array. Thus, although the estimated number of exposure assumes that the entire 160 dB isopleth radius is ensonified to this sound level, the actual area ensonified to this isopleth varies by distance; and
- Mitigation measures will be employed if any marine mammal is sighted within or near the designated exclusion zone, and will result in the shut down or power down of seismic operations (see Section 1.3.3).

TGS and PR1 estimated that bowhead whales, fin whales, and humpback whales, ringed seals and bearded seals might be exposed to received levels ≥120 dB (rms) from seismic operations during the 2013 open-water season (see Table 18**).** Estimates assume the full 3280 cui array is operating on all survey lines and the single 60 cui mitigation airgun is operating on turns and transits between survey lines. Received levels of seismic source sounds are expressed in dB re 1 µPa (rms). Estimates include exposures anticipated in Federal and international waters in the Chukchi Sea (TGS 2013b).

Table 18. Potential instances of exposure of listed marine mammals to various received sound levels in the water to airgun pulses during TGS's planned 2D seismic surveys in the Chukchi Sea. Lower and upper estimates provided for bowhead whale, bearded seal and ringed seal were calculated by applying: (1) an adjustment factor for expected lower densities above 72 degrees North for the lower estimate, and (2) no adjustment factor for the upper estimate. No adjustment factor was applied to humpback and fin whales (TGS 2013c).

Species	190 dB Estim. Total Exposures	180 dB Estim. Total Exposures	170 dB Estim. Total Exposures	160 dB Estim. Total Exposures	150 dB Estim. Total Exposures	140 dB Estim. Total Exposures	130 dB Estim. Total Exposures	120 dB Estim. Total Exposures	TOTAL[a]
Bowhead Whale	30 - 66	41-101	108-145	256-481	571-1,426	2,594-2,412	12,041-20,650	6,007-10,122	**21,648 - 35,403**
Humpback Whale	--	--	--	5	9	31	106	69	**220**
Fin Whale	--	--	--	5	9	31	106	69	**220**
Bearded Seal	270 - 470	376-705	1,079-1,006	1,553-3,145	--	--	--	--	**3,278-5,326**
Ringed Seal	1,507 - 2,416	2,181-3,759	4,795-5,363	11,515-16,429	--	--	--	--	**19,998-27,967**

[a] Exposures are presented at received levels in 10dB increments. In total exposures we have eliminated overlap to avoid counting exposures more than once. For example 30 exposures are anticipated to occur between the source and 190 dB, and 71 exposures are anticipated to occur between 190 and 180 dB (or 41 exposures at 180 and 30 exposures at 190dB). The Total represents the exposures that are anticipated to occur at isopleths ≥ 120dB.

These numbers represent the total potential instances of exposure to marine mammals from pulsed sound associated with seismic airgun use during TGS's 2013 2D surveys. In the *Response Analysis* (Section 2.4.3) we will discuss what (if any) exposures are anticipated to rise to the level of "take."

2.4.2.2 Exposure to Other Acoustic Sources

Mitigation Measures to Minimize the Likelihood of Exposure to Other Acoustic Sources

Mitigation measures are described in detail in Section 1.3.4. We anticipate that the following mitigation measures will be implemented through the MMPA permitting process to reduce the adverse effects of other acoustic sources on marine mammals from the proposed oil and gas exploration activities.

1. PSOs are required on seismic and scout vessels that may result in an incidental take through acoustic exposures.

2. Avoid concentrations or groups of whales by all vessels under the direction of TGS.

Approach to Estimating Exposures to Vessel Noise

Sources of continuous noise for the proposed action include noise from vessels. Additional non-airgun impulsive noise sources include echosounders.

CONTINUOUS NOISE SOURCES

As described in Section 1.3.1.3 (TGS's Acoustic Equipment), most vessel operations produce sounds at relatively low frequencies from 20-200 Hz (Greene 1995) with source levels of 150-190 dB 1 µPa at 1m.

Vessel operations in the Chukchi Sea environments may, depending on the type of vessels employed, generate 120 dB re 1 µPa zones extending approximately 1 km to 5.4 km (0.6 to 4 mi) (Chorney *et al.* 2010). For reference, open water ambient noise levels in the Chukchi Sea in the 10 Hz to 24 kHz frequency band can fall below 100 dB re 1 µPa (Fig 3.19 in O'Neill *et al.* 2010). Noise generated by the research vessel *Ocean Pioneer*, transiting at 10 knots over the Burger prospect during Shell's 2010 Geotechnical Survey, reached 120 dB re 1 µPa at 1.6 km distance. It's sound emission levels increased when operating in dynamic positioning (DP) mode, and the estimated distance ensonified to 120 dB re 1 µPa increased to 5.6 km (Chorney *et al.* 2010).

NON-SEISMIC IMPULSIVE NOISE SOURCES

TGS is anticipating using two types of echosounders as navigational tools for maritime operations. These sources tend to be smaller and emit sounds at higher frequencies than airguns. The source levels of these devices range from 180 dB re 1 µPa at 1 m to 200 dB re 1 µPa at 1 m and have frequency ranges from 18 kHz to 200 kHz. Section 1.3.1.3 describes each of these sound sources, with source levels and frequency ranges, in more detail.

One navigational echosounder will be used by the seismic vessel and another one will be used by the scout vessel. The echosounder used by the seismic vessel will consist of a downward-facing single-beam (Kongsberg EA600) that operates at frequencies of 18 to 200

kilohertz (kHz) (output power 1–2 kilowatt [kW]). Associated pulse durations are 0.064 and 4.096 milliseconds (ms) long and repetition frequency of the pulse (i.e., the ping rate) is related to water depth. In shallow water, the highest pulse repetition frequency (PRF) is about 20 pings per second. The scout vessel will use a Furuno 292 echosounder that operates at a frequency of 28 and 88 kHz. The highest ping rate in shallow water is 12 pings per second (TGS 2013b).

TGS indicated that Kongsberg EA600 echosounder's underwater sound propagation would drop to 160 dB within 23 m beneath the transducer on the vessel (TGS 2013c). The Simrad EA502 echosounder's underwater sound propagation is anticipated to drop to 160 dB within 40 m beneath the transducer on the vessel (TGS 2013c). Marine mammals are unlikely to be subjected to repeated pings because of the narrow fore-aft width of the beam and will receive only limited amounts of energy because of the short pings. The beam is narrowest closest to the source, further reducing the likelihood of exposure to marine mammals.

Results of Exposure Analysis (Other Noise Sources)

Baleen Whales (bowhead, fin, and humpback whales)

Exposure to Continuous Noise Sources. The empirical information available does not allow us to estimate the number of baleen whales that might be exposed to the continuous noise of vessel operation during the activities PR1 plans to permit in the Chukchi Sea OCS. However, bowhead, fin, and humpback whales are anticipated to occur in the Chukchi Sea during the open water season when these activities are occurring. We assume that some individuals are likely to be exposed to this continuous noise source.

Exposure to Non-Airgun Impulsive Noise Sources. The empirical information available does not allow us to estimate the number of baleen whales that might be exposed to these non-airgun impulsive noise sources (single-beam echosounders) during the activities PR1 plans to permit in the Chukchi Sea OCS. However, given the directionality, short pulse duration, and small beam widths for single-beam echosounders; it is not anticipated that baleen whales would be exposed to these sources. If exposed, whales would not be anticipated to be in the direct sound field for more than one to two pulses (NMFS 2013b). Based on the information provided, most of the energy created by these potential sources is outside the estimated hearing range of baleen whales, generally (Southall *et al.* 2007), and the energy that is within hearing range is high frequency, and as such is only expected to be audible in very close proximity to the mobile source. As previously mentioned, we do not anticipate these sources to be operating in isolation, and expect co-occurrence with other acoustic sources including airguns. Many whales would move away in response to the approaching airgun noise or the vessel noise before they would be in close enough range for there to be exposure to the non-airgun related sources.

Pinnipeds (ringed and bearded seals)

Exposure to Continuous Noise Sources. The empirical information available does not allow us to estimate the number of ice seals that might be exposed to the continuous noise source associated with vessel operations during the activities PR1 plans to authorize in the Chukchi Sea OCS.

However, both ringed and bearded seals are anticipated to occur in the Chukchi Sea during the open water season when these activities are occurring. Ice seals are by far the most commonly observed marine mammals in Chukchi Sea and they are anticipated to be present during these operations. We assume that some individuals are likely to be exposed to these continuous noise sources.

Exposure to Non-Airgun Impulsive Noise Sources. The empirical information available does not allow us to estimate the number of ice seals that might be exposed to these non-airgun impulsive noise sources (single-beam echosounders) during the activities PR1 plans to authorize in the Chukchi Sea OCS. However, given the directionality, short pulse duration, and small beam widths for single-beam echosounders; it is not anticipated that ice seals would be exposed to these sources. If exposed, ice seals would not be anticipated to be in the direct sound field for more than one to two pulses (NMFS 2013b). Based on the information provided, most of the energy created by these potential sources is outside the estimated hearing range of pinnipeds, generally (Southall *et al.* 2007), and the energy that is within hearing range is high frequency, and as such is only expected to be audible in very close proximity to the mobile source. As previously mentioned, we do not anticipate these sources to be operating in isolation, and expect co-occurrence with other higher-power acoustic sources including airguns. Pinnipeds are anticipated to move away in response to the approaching airgun noise or the vessel noise before they would be in close enough range for there to be exposure to the non-airgun related sources. However, if exploration activities are more concentrated near the pack ice edges where seals are more common, the chances are greater that more seals would experience multiple disturbances in a season than if exploration activities were clustered away from the ice (NMFS 2013b).

For these reasons, we conclude that listed baleen whales and ice seal species are not likely to be exposed to these sources and, if exposed, they are not likely to respond to that exposure. However, since the specifics are not available on the potential ensonified area, we will analyze the potential responses that may be exhibited if exposure were to occur.

2.4.2.3 Exposure to Vessel Strike

Mitigation Measures to Minimize the Likelihood of Exposure to Vessel Strike

Mitigation measures are described in detail in Section 1.3.3. We anticipate that the following mitigation measures will be implemented through the MMPA permitting process to reduce the potential for vessel strike on marine mammals from the proposed action.

1. PSOs required on all seismic source vessels, and scout vessels.

2. Specified procedures for changing vessel speed and/or direction to avoid collisions with marine mammals.

3. Vessel speed will be reduced during inclement weather conditions in order to avoid collisions with marine mammals.

Approach to Estimating Exposures to Vessel Strike

As discussed in the *Proposed Action* section of this opinion, the activities PR1 proposes to authorize for TGS's 2013 2D surveys in the Chukchi Sea would increase the number of vessels transiting the area. Additional vessel traffic could increase the risk of exposure between vessels and marine mammals.

Assumptions of increased vessel traffic related to leasing and exploration activities in the Chukchi and Beaufort Sea Planning Areas are as follows:

- At the start of a program, vessels will transit from Dutch Harbor through the Bering Strait into the Chukchi Sea.

- The maximum number of vessels associated with the proposed action is anticipated to be 2 vessels. One vessel will be used to complete seismic surveys, one vessel will be used for scouting marine mammals, ice and other navigation hazards, and for support of the seismic vessel.

- Crew change will occur only one time during operations (estimated August 6th). The proposed location for crew change/re-supply is either Nome or Wainwright, where the vessel will anchor offshore.

- Timing of operations would commence on or after approximately July 15 and end by early October 31, 2013.

- At the end of a program, vessels will exit the Chukchi Sea, down through the Bering Strait, and back to Dutch Harbor.

Evidence suggests that a greater rate of mortality and serious injury to marine mammals correlates with greater vessel speed at the time of a ship strike (Laist *et al.* 2001, Vanderlaan and Taggert 2007, as cited in Aerts and Richardson 2008). Vessels transiting at speeds >10 knots present the greatest potential hazard of collisions (Jensen and Silber 2004; Silber *et al.* 2009). Most lethal and severe injuries resulting from ship strikes have occurred from vessels travelling at 14 knots or greater (Laist *et al.* 2001).

While most seismic survey operations occur at relatively low speeds (4-6 knots), large vessels are capable of transiting up to 20 knots and operate in periods of darkness and poor visibility (BOEM 2011a). In addition, large vessels when traveling cannot perform abrupt turns and cannot slow speeds over short distances to react to encounters with marine mammals (BOEM 2011a). All of these factors increase the risk of collisions with marine mammals (BOEM 2011a).

Baleen Whale Exposure (bowhead, fin, humpback, and right whales)

Available information indicates that vessel strikes of whales in the region are low and there is no indication that strikes will become a major source of injury or mortality in the action area (BOEM 2011a).

Vessels will primarily transit during open-water periods (typically July through November), and bowhead, fin, and humpback whales are known to migrate and feed in the Chukchi during open-water periods. North Pacific right whales are anticipated to be in the Bering Sea section of the action area during the open water season, potentially overlapping with vessels as they transit to the survey areas in the Chukchi Sea.

Vessels transiting to the Chukchi Sea from Dutch Harbor at the start of the open water season, or returning across these areas to the Bering Strait at the end of the season, transiting between sites, or for resupply in and out of coastal communities along the Chukchi Sea have the highest chance of encountering migrating bowheads or aggregations feeding in more coastal regions of the northeast Chukchi (Clarke *et al*. 2011a,b, c).

Several behavioral factors of bowhead whales help determine whether transiting vessels may be able to detect the species or whether bowhead would be at depths to avoid potential collision. Bowhead whales typically spend a high proportion of time on or near the ocean floor when feeding. Even when traveling, bowhead whales visit the bottom on a regular basis (Quakenbush *et al.* 2010). Bowhead foraging dives are twice as long as most fin and humpback whales, even at equivalent depths, their dives are followed by shorter recovery times at the surface (Kruzikowsky and Mate 2000). This behavior may make bowhead whales less likely to encounter a vessel transiting in the action area, and lowers their likelihood of colliding with such vessels. However, calves have shorter dive duration, surface duration, and blow intervals than their mothers (BOEM 2011a), which puts them at a higher risk of ship strike. Bowhead whale neonates have been reported in the Arctic as early as March and as late as early August (BOEM 2011a). Most bowhead whales show strong avoidance reactions to approaching ships which may help them avoid collisions with vessels (NMFS 2013b). However, Alaska Native hunters report that bowheads are less sensitive to approaching boats when they are feeding (George *et al.* 1994), leaving them more vulnerable to vessel collisions. In addition, bowhead whales are also among the slowest moving of whales, which may make them particularly susceptible to ship strikes if they happen to be on the surface when a vessel is transiting. The low number of observation of ship-strike injuries suggests that bowhead whales either do not often encounter vessels or they avoid interactions with vessels.

For bowhead whales, there were no records found of whales killed by ship strike in the Arctic. However, George *et al.* (1994) reported propeller scars on 2 of the 236 (0.8%) bowhead whales landed by Alaska Native whalers between 1976 and 1992. Even if vessel-related deaths were several times greater than observed levels of propeller scars, it would still be a small fraction of the total bowhead population (Laist *et al*. 2001). Bowhead whales are long lived and scars could have been from decades prior to the whale being harvested.

Around the world, fin whales are killed and injured in collisions with vessels more frequently than any other whale (Douglas *et al.* 2008; Jensen and Siber 2004; Laist *et al.* 2001). Differences in frequency of injury types among species may be related to morphology. The long, sleek, fin whale tends to be caught on the bows of ships and carried into port where they are likely found and recorded in stranding databases (Laist *et al.* 2001). There have been 108 reports of whale-vessel collisions in Alaska waters between 1978 and 2011. Of these, 3 involved fin whale

(Neilson *et al.* 2012). None of the reported fin whale ship strikes occurred in Arctic waters. Even if vessel-related deaths of fin whales in the waters south of the action area where strike of fin whales has been known to occur were several times greater than observed levels, it would still be a small fraction of the total fin whale population (Laist *et al.* 2001).

Some of the unique feeding habits of fin whales may also put them at a higher risk of collision with vessels than other baleen whales. Fin whales lunge feed instead of skim feeding (BOEM 2011a). These lunges are quick movements which may put them in the path of an oncoming vessel, and give the captain of a vessel little time to react. In addition, despite their large body size, fin whales appear to be limited to short dive durations (Goldbogen 2007) which may make them more susceptible to ship strikes when they are near the surface. Based on ship-strike records, immature fin whales appear to be particularly susceptible to strike (Douglas *et al.* 2008).

The number of humpback whales killed worldwide by ship strikes is exceeded only by fin whales (Jensen and Silber 2004). On the Pacific coast, a humpback whale is killed about every other year by ship strikes (Barlow *et al.* 1997). There were 108 reports of whale-vessel collisions in Alaska waters between 1978 and 2011. Of these, 93 involved humpback whales (Neilson *et al.* 2012). Between 2001 and 2009, confirmed reports of vessel collisions with humpback whales indicated an average of five humpback whales struck per year in Alaska; between 2005 and 2009, two humpback deaths were attributed to ship strikes (NMFS 2010c). However, even if vessel-related deaths of humpback whales in the waters south of the action area where strike of humpback whales has been known to occur were several times greater than observed levels, it would still be a small fraction of the total humpback whale population (Laist *et al.* 2001). No vessel collisions or prop strikes involving humpback whales have been documented in the Chukchi Sea or Bering Sea (BOEM 2011a).

The high proportion of calves and juveniles among stranded ship-struck right whales and humpback whales indicates that young animals may be more vulnerable to being hit by ships (Laist *et al.* 2001). This could be caused by the relatively large amount of time that calves and juveniles spend at the surface or in shallow coastal areas where they are vulnerable to being hit (Laist *et al.* 2001). Considering that at least one cow/calf pair has been sighted in the action area, we can assume that this life stage may be present and susceptible to ship strike.

Ship strikes may affect the continued existence of North Pacific right whales. Little is known of the nature or extent of this problem in the North Pacific (Allen and Angliss 2011). However, their slow swim speed and skim feeding behavior (Allen and Angliss 2011) may put right whales at a high risk of collision if they were to overlap in time and space with a vessel.

Other species of right whales are highly vulnerable to ship collisions, and North Pacific right whales cross a major Trans-Pacific shipping lane when traveling to and from the Bering Sea (e.g. Unimak Pass); their probability of ship-strike mortalities may increase with the likely future opening of an ice-free Northwest Passage (Wade *et al.* 2011). While no vessel collisions or prop strikes involving North Pacific right whales have been documented in Bering Sea, because of the rarity of right whales, the impact to the species from even low levels of interaction could be significant (NMFS 2006b).

Vessels would have a transitory and short-term presence in any specific location. NMFS is not

able to quantify existing traffic conditions across the entire OCS of the Chukchi Sea Planning Areas to provide context for the addition of 3 vessels. However, the rarity of collisions involving vessels and listed marine mammals in the Arctic despite decades of spatial and temporal overlap suggests that the probability of collision is low.

Based on the small number of vessels associated with the proposed activities in the Chukchi, the limited number of sightings of fin, humpback, and North Pacific right whales in the action area, and the decades of spatial and temporal overlap that have not resulted in a known vessel strike or mortality from vessel strike in the Chukchi or Bering Seas, we conclude that the probability of a TGS vessel striking an endangered bowhead whale, fin, or humpback whale in the Bering or Chukchi Seas is sufficiently small as to be discountable.

Pinniped Exposure (ringed and bearded seals, and Steller sea lions)

This section will focus on the potential exposure of listed pinnipeds to vessel traffic. Ringed seals and bearded seals have been the most commonly encountered species of any marine mammals in past exploration activities and their reactions have been recorded by PSOs on board source vessels and monitoring vessels. These data indicate that seals do tend to avoid on-coming vessels and active seismic arrays (NMFS 2013b). Available information indicates that vessel strikes of seals in the region are low and there is no indication that strikes will become an important source of injury or mortality (BOEM 2011a).

Ringed seals are year round residents in the Chukchi Sea, and are anticipated to be in the action area during any time oil and gas exploration activities may occur.

From mid-April to June, as the ice recedes, many bearded seals that overwinter in the Bering Sea migrate northward through the Bering Strait into the Chukchi and Beaufort Seas (BOEM 2011a). Bearded seals in their spring migration north may encounter vessels transiting to the Chukchi Sea. In addition bearded seals are anticipated to be in the action area during the open water season. They spend the summer and early fall at the southern edge of the Chukchi and Beaufort Sea pack ice and at the wide, fragmented margin of multi-year ice (Burns 1981, Nelson *et al.* 1984). As the ice forms again in the fall and winter, most bearded seals move south with the advancing ice edge through Bering Strait and into the Bering Sea where they spend the winter (Burns and Frost 1979; Frost *et al.* 2005; Cameron and Boveng 2007, 2009; Frost *et al.* 2008). Again, these movements could overlap with vessels transiting out of the action area into overwintering locations.

Vessels transiting to and from Dutch Harbor in association with TGS's authorized activities will pass through designated critical habitat for the western DPS of SSLs. Dutch Harbor sits within the Bogoslof designated foraging area and is within the 20 nm aquatic zone associated with rookery and haulout locations (see Figure 5). In addition, depending on the routes vessels take to transit through the Bering Strait, they may also overlap with critical habitat designated on the Pribilof Islands, St. Matthew Island, or St. Lawrence Island. Steller sea lions are anticipated to be within the Bering Sea section of the action area, and may overlap with TGS's authorized vessels.

Vessels associated with oil and gas exploration activities represent a suite of stressors that pose

several potential hazards to ice seals in the Beaufort and Chukchi Seas. First, the size and speed of transiting vessels pose some probability of collisions between ice seals. Second, vessel traffic represents a source of noise disturbance for ice seals (however, this issue was covered under the previous noise exposure section).

During the open water or "foraging" period for ringed seals there is a possibility that vessels could strike seals (BOEM 2011a). Seals that closely approach larger vessels also have some potential to be drawn into bow-thrusters or ducted propellers (BOEM 2011a). In recent years gray and harbor seal carcasses have been found on beaches in eastern North America and Europe with injuries indicating the seals may have been drawn through ducted propellers (BOEM 2011a). To date, no similar incidents such as these have been documented in Alaska (BOEM 2011a). However, Sternfield (2004) documented a single spotted seal stranding in Bristol Bay, Alaska that may have resulted from a propeller strike. There have been no incidents of ship strike with bearded seals documented in Alaska (BOEM 2011a) despite the fact that PSOs routinely sight bearded seals during oil and gas activities.

Ringed seals are often reported to be widely distributed in low densities (averaging 1-2 seal/km^2 in "good" habitats (Kovacs 2007). The dispersed distribution may help mitigate the risks of localized shipping disturbance since the impacts from such events would be less likely to affect a large number of seals (Kelly *et al.* 2010b). However, pinipeds may be at the greatest risk from shipping threats in areas of the Arctic where geographic constriction concentrates seals and vessel activity into confined areas, such as the Bering Strait, Hudson Strait, Lancaster Sound, Pechora Sea, and Kara Point (Arctic Council 2009). The Bering Strait area is where routes associated with the Northwest Passage (NWP) and Northern Sea Route (NSR) converge in an area used by bearded seals in the early spring for whelping, nursing, and mating (from April to May) and in the late spring for molting and migrating (from May to June). At this choke point there is currently close spatial overlap between ships and seals, but less so temporally (Cameron *et al.* 2010). However, this may change as diminishing ice in the spring transforms existing and potential shipping corridors, making those less prone to sporadic blockages during seals' whelping and nursing periods (Cameron *et al.* 2010).

Since bearded seals are benthic feeders, they generally associate with seasonal sea ice over shallow water of less than 200m (656 ft) (NMFS 2013b). Suitable habitat is more limited in the Beaufort Sea where the continental shelf is narrower and the pack-ice edge frequently beyond the continental shelf, over water too deep for benthic feeding (BOEM 2011a). For this reason, NMFS would anticipate that there is a higher likelihood of oil and gas vessels encountering bearded seals in the Chukchi Sea than in the Beaufort Sea.

The fact that nearly all shipping activity in the Arctic (with the exception of icebreaking) purposefully avoids areas of ice and primarily occurs during the ice-free or low-ice seasons also helps to mitigate the risks of shipping to ringed seals since this species is closely associated with ice at nearly all times of the year and especially during the whelping, breeding, and molting periods when the seals (especially young pups) may be most vulnerable to shipping impacts (Smith 1987).

Disturbance of Steller sea lion haulouts and rookeries can potentially cause disruption of

reproduction, stampeding, or increased exposure to predation by marine predators. However, 3-mile no-transit zones are established and enforced around rookeries (NMFS 2008c). These measures are important in protecting sensitive rookeries in the western DPS from disturbance from vessel traffic. In addition, NMFS has provided "Guidelines for Approaching Marine Mammals" that discourage approaching any closer than 100 yards to sea lion haulouts (NMFS 2008c). In addition, timing restrictions would likely avoid adverse effects to newborn ringed and bearded seal pups, particularly when nursing and molting (NMFS 2013b).

Despite all of this traffic in and around rookery and haulout locations near Dutch Harbor, there have been no incidents of ship strike with Steller sea lions in Alaska. In addition, the Steller sea lion population in and around Dutch Harbor has been increasing at about 3% per year, indicating that vessel traffic hasn't been an impact (Lowell Fritz personal comm. April 6, 2012).

Ringed seals molt from around mid-May to mid-July when they spend quite a bit of time hauled out on ice at the edge of the permanent pack, or on remnant land-fast ice along coastlines (Reeves 1998). While ringed seals do not cease foraging entirely during their molting period, the higher proportion of time spent hauled out (Kelly and Quakenbush 1990, Kelly *et al.* 2010b) may make them less likely to encounter a transiting vessel.

Bearded seals aggregate during breeding and molting in areas with ice favorable for hauling out (Cameron *et al.* 2010). Recent research suggests that bearded seals may exhibit fidelity to distinct areas and habitats during the breeding season (Van Parijs and Clark 2006). If vessels happened to overlap in space and time with bearded seal breeding and molting periods, there is the potential that a larger number of seals may be impacted.

Vessel traffic associated with oil and gas activities, including typical mitigation measures designed to avoid or minimize adverse impacts, is expected to result in a negligible level of effect to listed pinnipeds.

Vessels would have a transitory and short-term presence in any specific location. NMFS is not able to quantify existing traffic conditions across the entire OCS of the Chukchi Sea to provide context for the addition of 3 vessels. However, the absence of collisions involving vessels and ice seals in the Arctic and seals and sea lions in the subarctic despite decades of spatial and temporal overlap suggests that the probability of collision is low.

Based on the small number of vessels associated with the proposed activities in the Chukchi, the small number of vessels used for the proposed action, and the decades of spatial and temporal overlap that have not resulted in a known vessel strike or mortality from vessel strike in the Chukchi Sea or Bering Sea for ice seals or Steller sea lions, and the mitigation measures in place to minimize exposure of pinnipeds to vessel activities, we conclude that the probability of a TGS vessel striking an endangered Steller sea lion or threatened ringed or bearded seal sufficiently small as to be discountable.

2.4.3 Response Analysis

As discussed in the *Approach to the Assessment* section of this opinion, response analyses

determine how listed species are likely to respond after being exposed to an action's effects on the environment or directly on listed species themselves. Our assessments try to detect the probability of lethal responses, physical damage, physiological responses (particular stress responses), behavioral responses, and social responses that might result in reducing the fitness of listed individuals. Ideally, our response analyses consider and weigh evidence of adverse consequences, beneficial consequences, or the absence of such consequences.

The stressors that would be associated with the proposed action PR1 anticipates permitting in the Chukchi Sea consist of two classes: *processive stressors*, which require high-level cognitive processing of sensory information, and *systemic stressors*, which usually elicit direct physical or physiological responses and, therefore, do not require high-level cognitive processing of sensory information (Anisman and Merali 1999, de Kloet *et al.* 2003, Herman and Cullinan 1997). Disturbance from surface vessels would be an example of processive stressors while ship strikes would be an example of a systemic stressor. As a result, exposures resulting TGS's proposed activities are likely to result in two general classes of responses:

1. responses that are influenced by an animal's assessment of whether a potential stressor poses a threat or risk (see Figure 8: Behavioral Response).

2. responses that are not influenced by the animal's assessment of whether a potential stressor poses a threat or risk (see Figure 8: Physical Response).

In the narratives that follow, we summarize the best scientific and commercial data on the responses of marine mammals to stressors associated with the proposed action. Then we use that information to make inferences about the probable responses of the endangered and proposed threatened species we are considering in this opinion.

Based on the evidence available, the North Pacific right whale and Steller sea lion are not likely to be exposed to active seismic noise sources because these species only occur in the Bering Sea section of the action area, far from the exposure zones of the other stressors in the Chukchi Sea. For this reason we will only consider the potential responses to vessel traffic in the Bering Sea for these species.

2.4.3.1 Potential Responses to Noise from Airguns

For the purposes of consultations on activities that involve the use of airguns, our assessments try to detect the probability of physical damage (resonance, noise induced loss of hearing sensitivity ((threshold shift)); behavioral responses (avoidance, vigilance, acoustic masking, no reaction); physiological responses (particular stress responses); and social responses that are likely to directly or indirectly reduce the fitness of listed individuals.

Our response analyses consider and weigh all of the evidence available on the response of listed species upon being exposed to seismic airgun noise and probable fitness consequences for the animals that exhibit particular responses or sequence of responses. It is important to acknowledge, however, that the empirical evidence on how endangered or threatened marine animals respond upon being exposed to sounds produced by equipment employed during seismic surveys in natural settings is very limited. Therefore, the narratives that follow this

introduction summarize the best scientific and commercial data available on the responses of other species to sounds produced by equipment employed during seismic surveys, or responses of other species to other acoustic stimuli.

Figure 8 illustrates the conceptual model we use to assess the potential responses of marine animals when they are exposed to seismic operations (or other acoustic stimuli). The narratives that follow are generally organized around the potential responses; physical damage, acoustic resonance, noise-induced loss of hearing sensitivity, behavioral responses (broken down further into behavioral avoidance of initial exposures or continued exposure, vigilance, continued pre-disturbance behavior, habituation, or no response), impaired communication, fitness consequences of vocal adjustments, allostasis, stranding events (broken down further into global stranding patterns and taxonomic patterns).

Based on those data, we identify the probable responses of endangered and threatened marine animals to seismic transmissions.

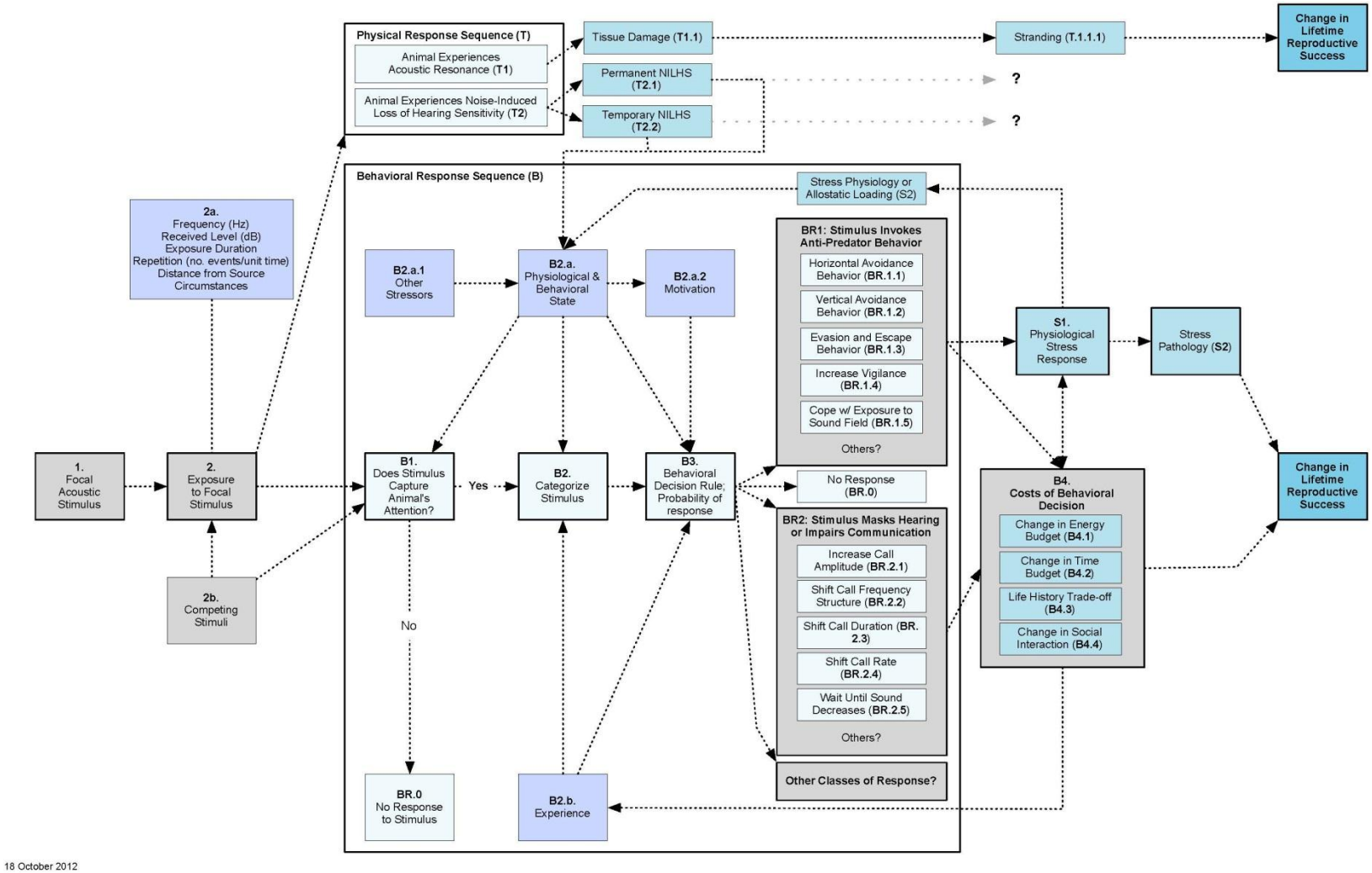

Figure 8. Conceptual model of the potential responses of listed species upon being exposed to seismic airgun noise and the pathways by which those responses might affect the fitness of individual animals that have been exposed. See text in the *Approach to the Assessment* and *Response Analyses* for an explanation of the model and supporting literature.

Physical Damage

For the purposes of this assessment, "injuries" represents physical trauma or damage that is a direct result of an acoustic exposure, regardless of the potential consequences of those injuries to an animal (we distinguish between injuries that result from an acoustic exposure and injuries that result from an animal's behavioral reaction to an acoustic exposure, which is discussed later in this section of the opinion). Based on the literature available, pulsed noise sources might injure marine animals through two mechanisms (see "Box T" in Figure 8): acoustic resonance and noise induced loss of hearing sensitivity (more commonly-called "threshold shift"). However, as discussed below, there is no specific evidence of acoustic resonance occurring upon exposure to airgun pulses (NSF 2010). There is also no indication that the species being analyzed in this opinion have exhibited or would exhibit similar dive pattern responses to seismic operations as those shown by beaked whales to sonar operations.

ACOUSTIC RESONANCE

Acoustic resonance results from hydraulic damage in tissues that are filled with gas or air that resonates when exposed to acoustic signals (Box T1 of Figure 8 illustrates the potential consequences of acoustic resonance; see Rommel *et al.* 2007). Based on studies of lesions in beaked whales that stranded in the Canary Islands and Bahamas associated with exposure to naval exercises that involved sonar, investigators have identified two physiological mechanisms that might explain some of those stranding events: tissue damage resulting from resonance effects (Cudahy and Ellison 2002, Ketten 2004) and tissue damage resulting from "gas and fat embolic syndrome" (Jepson *et al.* 2003, 2005, Fernandez *et al.* 2005). Fat and gas embolisms are believed to occur when tissues are supersaturated with dissolved nitrogen gas and diffusion facilitated by bubble-growth is stimulated within those tissues (the bubble growth results in embolisms analogous to the "bends" in human divers). While this example involves sonar, concerns have been raised that sounds from seismic surveys might have similar effects (Taylor *et al.* 2004).

Airgun pulses are less energetic and have slower rise times than sonar, and there is no specific evidence that they can cause serious injury, death, or stranding events. However, there has been at least one case where strandings of beaked whales occurred simultaneously with a seismic survey (Malakoff 2002; Taylor *et al.* 2004; Cox *et al.* 2006). Whether or not this survey caused the beaked whales to strand has been a matter of debate because of the small number of animals involved and a lack of knowledge regarding the temporal and spatial correlation between the animals and the sound source (Cox *et al.* 2006).

Seismic pulses and mid frequency sonar signals are quite different, and some mechanisms by which sonar sounds have been hypothesized to affect beaked whales are unlikely to apply to airgun pulses. Sounds produced by airgun arrays are broadband impulses with most of the energy below 1 kHz. Typical military mid frequency sonars emit non-impulse sounds at frequencies of 2–10 kHz, generally with a relatively narrow bandwidth at any one time (though the frequency may change over time). Thus, it is not appropriate to assume that the effects of seismic surveys on beaked whales or other species would be the same as the apparent effects of military sonar. For example, resonance effects and acoustically-mediated bubble-growth (Crum *et al*. 2005) are

implausible in the case of exposure to broad-band airgun pulses. Nonetheless, evidence that sonar signals can, in special circumstances, lead (at least indirectly) to physical damage and mortality (e.g., Balcomb and Claridge 2001; NOAA and U.S. Navy 2001; Jepson et al. 2003; Fernández et al. 2004, 2005; Hildebrand 2005; Cox et al. 2006) suggests that caution is warranted when dealing with exposure of marine mammals to any high-intensity 'pulsed' sound. One of the hypothesized mechanisms by which naval sonars lead to strandings might, in theory, also apply to seismic surveys. If the strong sounds sometimes cause deep-diving species to alter their surfacing–dive cycles in a way that causes bubble formation in tissue, that hypothesized mechanism might apply to seismic surveys as well as mid frequency naval sonars. However, there is no specific evidence of this upon exposure to airgun pulses (NSF 2010). There is also no indication that the species being analyzed in this opinion have exhibited or would exhibit similar dive pattern responses to seismic operations as those shown by beaked whales to sonar operations.

Cudahy and Ellison (2002) analyzed the potential for resonance from low frequency sonar signals to cause injury and concluded that the expected threshold for *in vivo* (in the living body) tissue damage for underwater sound is on the order of 180 to 190 dB. There is limited direct empirical evidence (beyond Schlundt *et al.* 2000) to support a conclusion that 180 dB is "safe" for marine mammals; however, evidence from marine mammal vocalizations suggests that 180 dB is not likely to physically injure marine mammals. For example, Frankel (1994) estimated the source level for singing humpback whales to be between 170 and 175 dB; McDonald *et al.* (2001) calculated the average source level for blue whale calls as 186 dB; Watkins *et al.* (1987) found source levels for fin whales up to 186 dB; Cummings and Holliday (1987) calculated source level measurements for bowhead whale songs in the spring off of Barrow to be between 158 and 189 dB; and Møhl *et al.* (2000) recorded source levels for sperm whale clicks up to 223 dB (rms). Because whales are not likely to communicate at source levels that would damage the tissues of other members of their species, this evidence suggests that these source levels are not likely to damage the tissues of the endangered and threatened species being considered in this consultation.

Crum and Mao (1994) hypothesized that received levels would have to exceed 190 dB in order for there to be the possibility of significant bubble growth due to super-saturation of gases in the blood. Jepson *et al.* (2003, 2005) and Fernández *et al.* (2004, 2005) concluded that *in vivo* bubble formation, which may be exacerbated by deep, long-duration, repetitive dives may explain why beaked whales appear to be particularly vulnerable to sonar exposures.

Based on the information available, the listed marine mammals that we are considering in this opinion are not likely to experience acoustic resonance. All of the evidence available suggests that this phenomenon poses potential risks to species like beaked whales rather than the cetaceans and pinnipeds being considered in this opinion due to beaked whale's deep diving characteristics and sensitivity to impulsive noise sources.

NOISE-INDUCED LOSS OF HEARING SENSITIVITY

Noise-induced loss of hearing sensitivity[9] or "threshold shift" refers to an ear's reduced

[9] Animals experience losses in hearing sensitivity through other mechanisms. The processes of aging and several

sensitivity to sound following exposure to loud noises; when an ear's sensitivity to sound has been reduced, sounds must be louder for an animal to detect and recognize it. Noise-induced loss of hearing sensitivity is usually represented by the increase in intensity (in decibels) sounds must have to be detected. These losses in hearing sensitivity rarely affect the entire frequency range an ear might be capable of detecting, instead, they affect the frequency ranges that are roughly equivalent to or slightly higher than the frequency range of the noise itself. Nevertheless, most investigators who study temporary threshold shift in marine mammals report the frequency range of the "noise," which would change as the spectral qualities of a waveform change as it moves through water, rather than the frequency range of the animals they study. Without information on the frequencies of the sounds we consider in this opinion at the point at which it is received by endangered and threatened marine mammals, we assume that the frequencies are roughly equivalent to the frequencies of the source.

Acoustic exposures can result in three main forms of noise-induced losses in hearing sensitivity: permanent threshold shift (PTS), temporary threshold shift (TTS), and compound threshold shift (CTS) (Ward *et al*. 1998; Yost 2007). When permanent loss of hearing sensitivity, or PTS, occurs, there is physical damage to the sound receptors (hair cells) in the ear that can result in total or partial deafness, or an animal's hearing can be permanently impaired in specific frequency ranges, which can cause the animal to be less sensitive to sounds in that frequency range. Traditionally, investigations of temporary loss of hearing sensitivity, or TTS, have focused on sound receptors (hair cell damage) and have concluded that this form of threshold shift is temporary because hair cell damage does not accompany TTS and losses in hearing sensitivity are short-term and are followed by a period of recovery to pre-exposure hearing sensitivity that can last for minutes, days, or weeks. More recently, however, Kujawa and Liberman (2009) reported on noise-induced degeneration of the cochlear nerve that is a delayed result of acoustic exposures that produce TTS, that occurs in the absence of hair cell damage, and that is irreversible. They concluded that the reversibility of noise induced threshold shifts, or TTS, can disguise progressive neuropathology that would have long-term consequences on an animal's ability to process acoustic information. If this phenomenon occurs in a wide range of species, TTS may have more permanent effects on an animal's hearing sensitivity than earlier studies would lead us to recognize.

Compound threshold shift or CTS, occurs when some loss in hearing sensitivity is permanent and some is temporary (for example, there might be a permanent loss of hearing sensitivity at some frequencies and a temporary loss at other frequencies or a loss of hearing sensitivity followed by partial recovery).

Although the published body of science literature contains numerous theoretical studies and discussion papers on hearing impairments that can occur with exposure to a strong sound, only a few studies provide empirical information on noise-induced loss in hearing sensitivity in marine mammals. The following subsections summarize the available data on noise-induced hearing impairment in marine mammals.

---

diseases cause some humans to experience permanent losses in their hearing sensitivity. Body burdens of toxic chemicals can also cause animals, including humans, to experience permanent and temporary losses in their hearing sensitivity (for example see: Mills and Going 1982).

Most of the observations of the behavioral responses of toothed whales resulted from a series of controlled experiments conducted by researchers at the U.S. Navy's Space and Naval Warfare Systems Center in San Diego, California (SPAWAR) the University of California Santa Cruz, and the Hawaii Institute of Marine Biology (Schlundt *et al.* 2000; Finneran *et al.* 2001; Finneran 2003). Schlundt *et al.* (2000) reported on "behavioral alterations" (deviations from the behaviors the animals had been trained to exhibit) that occurred during their experiments.

Finneran *et al.* (2001) and Finneran (2003) conducted TTS experiments using 1-second duration tones and a test method that was similar to that of Schlundt *et al.* except these tests were conducted in a pool with very low ambient noise levels (below 50 dB re 1 μPa/Hz); as a result of the latter, they used no masking noise. The signal in these experiments was a sinusoidal amplitude modulated tone with a carrier frequency of 12 kHz, modulating frequency of 7 Hz, and sound pressure level of about 100 dB re 1 μPa rms. They conducted two separate experiments. In the first experiment, fatiguing sound levels were increased from 160 to 201 dB SPL. In the second experiment, fatiguing sound levels between 180 and 200 dB re 1 μPa rms were randomly presented.

Finneran *et al*. (2005) examined behavioral observations recorded by the trainers or test coordinators during the Schlundt *et al.* (2000), Finneran *et al.* (2001) and Finneran (2003) experiments. These included observations from 193 exposure sessions (fatiguing stimulus level > 141 dB re 1 μPa) conducted by Schlundt *et al.* (2000) and 21 exposure sessions conducted by Finneran *et al.* (2001), and Finneran (2003). For their analyses, Finneran *et al.* (2005) placed each exposure into one of the following nine decibel ranges: 160 ± 3, 170 ± 3, 175 ± 2, 180 ± 2, 186 ± 3, 192 ± 2, 196 ± 1, 199 ± 1, and 201 ± 1 dB re μPa rms. The exposure groups and ± ranges were based on the distribution of the actual exposure sound pressure levels. During their experimental trials, these investigators collected incidental information on the behavioral responses of the cetaceans involved in an experiment. The behavioral responses they recorded included attempts to avoid sites of previous noise exposures (e.g., Schlundt *et al.* 2000), attempts to avoid an exposure in progress, aggressive behavior or refusal to further participate in tests (Schlundt *et al.* 2000).

Richardson *et al*. (1995) hypothesized those marine mammals within less than 100 meters of a sonar source might be exposed to mid-frequency active sonar transmissions at received levels greater than 205 dB re 1 Pa which might cause TTS. However, there is no empirical evidence that exposure to active sonar transmissions with this kind of intensity can cause PTS in any marine mammals; instead the probability of PTS has been inferred from studies of TTS (see Richardson *et al*. 1995). On the other hand, Kujawa and Liberman (2009) argued that traditional testing of threshold shifts, which have focused on recovery of threshold sensitivities after exposure to noise, would miss acute loss of afferent nerve terminals and chronic degeneration of the cochlear nerve, which would have the effect of permanently reducing an animal's ability to perceive and process acoustic signals. Based on their studies of small mammals, Kujawa and Liberman (2009) reported that two hours of acoustic exposures produced moderate temporary threshold shifts but caused delayed losses of afferent nerve terminals and chronic degeneration of the cochlear nerve in test animals.

Recent data measuring noise-induced threshold shifts in phocid pinnipeds (i.e., harbor seals)

indicates that temporary threshold shift onset can be lower than onset thresholds measured in cetaceans from continuous noise sources (Kastak *et al.* 2005, Kastelein *et al.* 2012). We have limited data on a limited number of individuals, but the same trend may also be true for TTS onset from impulsive noise sources.

Results from other studies [harbor porpoise (Lucke *et al*. 2009; Kastelein *et al.* unpublished data), and bottlenose dolphin (Mooney *et al*. 2009)] suggest that SEL criteria obtained from only short duration/high level exposures might lead to underestimation of the amount of TTS induced as a function of the exposure duration, particularly for longer exposures (e.g., hours) and low levels.

Despite the extensive amount of attention given to threshold shifts by researchers, environmental assessments conducted by BOEM and seismic survey operators, and its use in permits issued by PR1, it is not certain that threshold shifts are common. Several variables affect the amount of loss in hearing sensitivity: the level, duration, spectral content, and temporal pattern of exposure to an acoustic stimulus as well as differences in the sensitivity of individuals and species. All of these factors combine to determine whether an individual organism is likely to experience a loss in hearing sensitivity as a result of acoustic exposure (Ward 1998; Yost 2007). In free-ranging marine mammals, an animal's behavioral responses to a single acoustic exposure or a series of acoustic exposure events would also determine whether the animal is likely to experience losses in hearing sensitivity as a result of acoustic exposure. Unlike humans whose occupations or living conditions expose them to sources of potentially-harmful noise, in most circumstances, free-ranging animals are not likely to remain in a sound field that contains potentially harmful levels of noise unless they have a compelling reason to do so (for example, if they must feed or reproduce in a specific location). Any behavioral responses that would take an animal out of a sound field entirely or reduce the intensity of an exposure would reduce the animal's probability of experiencing noise-induced losses in hearing sensitivity. It is unlikely that a marine mammal would remain close enough to a large airgun array long enough to incur a threshold shift in hearing. The levels of successive pulses received by a marine mammal will increase and then decrease gradually as the seismic vessel approaches, passes and moves away, with periodic decreases also caused when the animal goes to the surface to breath, reducing the probability of the animal being exposed to sound levels large enough to elicit a threshold shift.

More importantly, the data on captive animals and the limited information from free-ranging animals suggests that temporary noise-induced hearing losses do not have direct or indirect effect on the longevity or reproductive success of animals that experience permanent, temporary, or compound threshold shifts (Box T2 of Figure 12 illustrates the potential consequences of noise-induced loss in hearing sensitivity). Like humans, free-ranging animals might experience short-term impairment in their ability to use their sense of hearing to detect environmental cues about their environment while their ears recover from the temporary loss of hearing sensitivity. Although we could not locate information how animals that experience noise-induced hearing loss alter their behavior or the consequences of any altered behavior on the lifetime reproductive success of those individuals, the limited information available would not lead us to expect temporary losses in hearing sensitivity to incrementally reduce the lifetime reproductive success of animals.

In addition, mitigation measures will be used, including visual monitoring, and specific power down, shut down, and ramp-up procedures for marine mammals spotted within the identified exclusion zone or that have the potential to enter the exclusion zone (the cetacean exclusion zone at 180 dB rms isopleth is estimated to be 160 m from the seismic source, and the pinniped exclusion zone at 190 dB rms isopleth is estimated to be 50 m from the seismic source) would help reduce the received level of any exposures that may occur and further minimize the risk of a threshold shift response as a result of the proposed survey.

Behavioral Responses

Reactions to sound, if any, depend on species, state of maturity, experience, current activity, reproductive state, time of day, environmental conditions, and many other factors (Richardson *et al.* 1995). Responses also depend on whether an animal is less likely (habituated) or more likely (sensitized) to respond to sound exposure (Southall *et al.* 2007). Responses to anthropogenic sounds are highly variable. Meaningful interpretation of behavioral responses should not only consider the relative magnitude and severity of reactions but also the relevant acoustic, contextual variables (e.g. proximity, subject experience and motivation, duration, or recurrence of exposure), and ecological variables (Southall *et al.* 2007).

Marine mammals have not had the time and have not experienced the selective pressure necessary for them to have evolved a behavioral repertoire containing a set of potential responses to sounds produced by equipment employed during seismic surveys or human disturbance generally. Instead, marine animals invoke behaviors that are already in their repertoire in response to airgun pulses, other potential stressors associated with seismic surveys, or human disturbance generally. An extensive number of studies have established that these animals will invoke the same behavioral responses they would invoke when faced with predation and will make the same ecological considerations when they experience human disturbance that they make when they perceive they have some risk of predation (Lima and Dill 1990; Harrington and Veitch 1992; Lima 1998; Gill *et al.* 2001; Gill and Sutherland 2001; Frid and Dill 2002; Frid 2003; Beale and Monaghan 2004a; Romero 2004; Bejder *et al.* 2009). Specifically, when animals are faced with a predator or predatory stimulus, they appear to consider the risks of predation, the costs of anti-predator behavior, and the benefits of continuing a pre-existing behavioral pattern when deciding which behavioral response is appropriate in a given circumstance (Houston *et al.* 1993; Ydenberg and Dill 1986; Lima 1998; Lima and Bednekoff 1999; Gill *et al.* 2001; Bejder *et al.* 2009). Further, animals appear to detect and adjust their responses to temporal variation in predation risks (Lima and Bednekoff 1999; Rodriguez-Prieto *et al.* 2009).

The level of risk an animal perceives results from a combination of factors that include the perceived distance between an animal and a potential predator, whether the potential predator is approaching the animal or moving tangential to the animal, the number of times the potential predator changes its vector (or evidence that the potential predator might begin an approach), the speed of any approach, the availability of refugia, and the health or somatic condition of the animal, for example, along with factors related to natural predation risk (Papouchis *et al.* 2001; Frid and Dill 2002; Frid 2003). In response to a perceived threat, animals can experience physiological changes that prepare them for flight or fight responses or they can experience

physiological changes with chronic exposure to stressors that have more serious consequences such as interruptions of essential behavioral or physiological events, alteration of an animal's time budget, or some combinations of these responses (Sapolsky *et al.* 2000; Frid and Dill 2002; Romero 2004; Walker *et al.* 2005).

The behavioral responses of animals to human disturbance have been documented to cause animals to abandon nesting and foraging sites (Bejder *et al*. 2009, Gill *et al*. 2001, Sutherland and Crockford 1993), cause animals to increase their activity levels and suffer premature deaths or reduced reproductive success when their energy expenditures exceed their energy budgets (Daan *et al*. 1996; Giese 1996; Mullner *et al*. 2004), or cause animals to experience higher predation rates when they adopt risk-prone foraging or migratory strategies (Frid and Dill 2002).

Based on the evidence available from empirical studies of animal responses to human disturbance, marine animals are likely to exhibit one of several behavioral responses upon being exposed to seismic surveys: (1) they may engage in horizontal or vertical avoidance behavior to avoid exposure or continued exposure to a sound that is painful, noxious, or that they perceive as threatening (Boxes BR1.1 and BR1.2 of Figure 12); (2) they may engage in evasive behavior to escape exposure or continued exposure to a sound that is painful, noxious, or that they perceive as threatening, which we would assume would be accompanied by acute stress physiology (Box BR1.3 of Figure 12); (3) they may remain continuously vigilant of the source of the acoustic stimulus, which would alter their time budget. That is, during the time they are vigilant, they are not engaged in other behavior (Box BR1.4 of Figure 12); and (4) they may continue their pre-disturbance behavior and cope with the physiological consequences of continued exposure (Box BR1.5 of Figure 12).

If a marine mammal does react briefly to an underwater sound by changing its behavior or moving a short distance, the impacts of the change are unlikely to be substantial to the individual, *let alone* the stock or the species as a whole. However, if a sound source displaces marine mammals from an important feeding or breeding area for a prolonged period, impacts on the animals could be noteworthy. Data on short-term reactions (or lack of reactions) do not necessarily provide information about long-term effects. It is not known whether impulsive noises affect marine mammal reproductive rate or distribution and habitat use in subsequent days or years.

Marine animals might experience one of these behavioral responses, they might experience a sequence of several of these behaviors (for example, an animal might continue its pre-disturbance behavior for a period of time, then abandon an area after it experiences the consequences of physiological stress) or one of these behaviors might accompany responses such as permanent or temporary loss in hearing sensitivity. The narratives that follow summarize the information available on these behavioral responses.

BEHAVIORAL AVOIDANCE OF INITIAL EXPOSURE OR CONTINUED EXPOSURE (HORIZONTAL AND VERTICAL AVOIDANCE)

As used in this opinion, *behavioral avoidance* refers to when an animal attends to cues from a particular stimulus or stimuli that lead it to anticipate an adverse event, adverse experience, or

adverse outcome. The animal then adjusts its spatial position relative to the source of the stimulus to avoid the adverse event, experience, or outcome. This response is rarely acute and usually would not result in fitness consequences.

Evasion occurs when an animal is already experiencing the adverse event, experience, or outcome. The animal then adjusts its spatial position relative to the source of the stimulus to avoid continued exposure. This response can be acute and can result in substantial fitness consequences.

Since the early 1980s, scientists have conducted studies to determine the displacement distances and to document the behavioral disruption of bowhead whales caused by seismic surveys (see the summary in Richardson *et al.* 1995), but there is still no consensus on whether, how, or to what extent marine seismic survey activities negatively affect the whales (Moore *et al.* 2012).

Richardson *et al.* (1995) noted that avoidance reactions are the most obvious manifestations of disturbance in marine mammals. Blue and fin whales have occasionally been reported in areas ensonified by airgun pulses; however, there have been no systematic analyses of their behavioral reactions to airguns. Sightings by observers on seismic vessels off the United Kingdom suggest that, at times of good visibility, the number of blue, fin, sei, and humpback whales seen when airguns are shooting are similar to the numbers seen when the airguns are not shooting (Stone 1997, 1998, 2000, 2001). However, fin and sei whale sighting rates were higher when airguns were shooting, which may result from their tendency to remain at or near the surface at times of airgun operation (Stone 2003). The analysis of the combined data from all years indicated that baleen whales stayed farther from airguns during periods of shooting (Stone 2003). Baleen whales also altered course more often during periods of shooting and more were headed away from the vessel at these times, indicating some level of localized avoidance of seismic activity (Stone 2003).

Richardson *et al.* (1995) and Richardson (1997, 1998) used controlled playback experiments to study the response of bowhead whales in Arctic Alaska. In their studies, bowhead whales tended to avoid drill ship noise at estimated received levels of 110 to 115 dB and seismic sources at estimated received levels of 110 to 132 dB. Richardson *et al.* (1995) concluded that some marine mammals would tolerate continuous sound at received levels above 120 dB re 1 μPa for a few hours. These authors concluded that most marine mammals would avoid exposures to received levels of continuous underwater noise greater than 140 dB when source frequencies were in the animal's most sensitive hearing range.

Brownell (2004) reported the behavioral responses of western gray whales off the northeast coast of Sakhalin Island to sounds produced by seismic activities in that region. In 1997, the gray whales responded to seismic activities by changing their swimming speed and orientation, respiration rates, and distribution in waters around the seismic surveys. In 2001, seismic activities were conducted in a known feeding area of these whales and the whales left the feeding area and moved to areas farther south in the Sea of Okhotsk. They only returned to the feeding area several days after the seismic activities stopped. The potential fitness consequences of displacing these whales, especially mother-calf pairs and "skinny whales," outside of their the normal feeding area is not known; however, gray whales, like other large whales, must gain

enough energy during the summer foraging season to last them the entire year. Sounds or other stimuli that cause whales to abandon a foraging area for several days seems almost certain to disrupt their energetics and force them to make trade-offs like delaying their migration south, delaying reproduction, reducing growth, or migrating with reduced energy reserves (NMFS 2010b).

In 16 approach trials carried out in Exmouth Gulf, off Australia, McCauley *et al.* (2000a, b) reported that pods of humpback whales with resting females consistently avoided a single (20 in^3) operating airgun at an average range of 1.3 km. Standoff ranges were 1.22-4.4 km. McCauley *et al.* (2000a, b) also reported a single a startle response. As this information pertains to whales in general, however, these distances are similar to those observed by Richardson and Malme (1993) during vessel-disturbance experiments in the Canadian Beaufort Sea. McCauley *et al.* (2000a, b) used an algorithm to scale the noise from the single airgun to a larger array and calculated the mean airgun level at which they predicted whale avoidance could occur was 140 dB re 1 µPa (rms), the mean standoff range could be 143 dB re 1 µPa (rms), and the startle response could be at 112 dB re 1 µPa (rms) for groups of female humpback whales in these protected areas. The estimated noise levels at which a response were calculated to occur were considerably less than those published for gray and for bowhead whales. They were also less than those observed by McCauley *et al.* (2000a, b) in observations made from the seismic vessel operating outside of the resting habitats, where whales were migrating and not resting.

As Bejder *et al.* (2006 and 2009) argued, animals that are faced with human disturbance must evaluate the costs and benefits of relocating to alternative locations; those decisions would be influenced by the availability of alternative locations, the distance to the alternative locations, the quality of the resources at the alternative locations, the conditions of the animals faced with the decision, and their ability to cope with or "escape" the disturbance (citing Beale and Monaghan 2004a, 2004b; Gill *et al.* 2001, Frid and Dill 2002, Lima and Dill 1990). Specifically, animals delay their decision to flee from predators and predatory stimuli that they detect, or until they decide that the benefits of fleeing a location are greater than the costs of remaining at the location or, conversely, until the costs of remaining at a location are greater than the benefits of fleeing (Ydenberg and Dill 1986). Ydenberg and Dill (1986) and Blumstein (2003) presented an economic model that recognized that animals will almost always choose to flee a site over some short distance to a predator; at a greater distance, animals will make an economic decision that weighs the costs and benefits of fleeing or remaining; and at even greater distance, animals will almost always choose not to flee.

Based on a review of observations of the behavioral responses of 122 minke whales, 2,259 fin whales, 833 right whales, and 603 humpback whales to various sources of human disturbance, Watkins (1986) reported that fin, humpback, minke, and North Atlantic right whales ignored sounds that occurred at relatively low received levels, that had the most energy at frequencies below or above their hearing capacities appeared not to be noticed, or that were from distant human activities, even when those sounds had considerable energies at frequencies well within the whale's range of hearing. Most of the negative reactions that had been observed occurred within 100 m of a sound source or when sudden increases in received sound levels were judged to be in excess of 12 dB, relative to previous ambient sounds.

From these observations, we would have to conclude that the distance between marine mammals and a source of sound, as well as the received level of the sound itself, will help determine whether individual animals are likely to respond to the sound and engage in avoidance behavior. At the limits of the range of audibility, endangered and threatened marine mammals are likely to ignore cues that they might otherwise detect. At some distance that is closer to the source, endangered or threatened marine mammals may be able to detect a sound produced by seismic source vessels, but they would not devote attentional resources to the sound (that is, they would filter it out as background noise or ignore it). For example, we would not expect endangered or threatened marine mammals exposed to seismic airgun pulses at received levels as high as 140 dB to devote attentional resources to that stimulus because those individuals are more likely to be focusing their attention on stimuli and environmental cues that are considerably closer, even if they were aware of the signal.[10]

Those animals that are closer to the source and not engaged in activities that would compete for their attentional resources (for example, migrating or foraging) might engage in low-level avoidance behavior (changing the direction or their movement to take them away from or tangential to the source of the disturbance) possibly accompanied by short-term vigilance behavior, but they are not likely to change their behavioral state (that is, animals that are foraging or migrating would continue to do so). For example, we would expect endangered or threatened marine mammals that find themselves between received levels of 140 and 150 dB to engage in low-level avoidance behavior or short-term vigilance behavior, but they are not likely to change their behavioral state as a result of that exposure.

At some distance that is closer still, these species are likely to engage in more active avoidance behavior followed by subsequent low-level avoidance behavior that does not bring them closer to the seismic activity. At the closest distances, we assume that endangered and threatened marine mammals would engage in vertical and horizontal avoidance behavior unless they have a compelling reason to remain in a location (for example, to feed). In some circumstances, this would involve abrupt vertical or horizontal movement accompanied by physiological stress responses. In the Chukchi and Beaufort Planning Areas, we would expect these kind of responses when received levels from seismic would be greater than 180 dB.[11] However, at these distances endangered or threatened marine mammals would be aware of a wide array of visual and acoustic cues associated with TGS authorized vessels (including sound associated with a ship's engines, the bow wake, etc.) and an animal's decision to change its behavior might be a response to airgun operation, one of these other cues, or the entire suite of cues.

At least six circumstances might prevent an animal from escaping further exposure to low-frequency seismic and could produce any of one the following outcomes:

---

[10] When NMFS calculated the mean distances to different received levels for various airgun sources that were used in the past seismic operations in the Chukchi and Beaufort Seas from 90-day reports the mean distance to received level of 140dB varied between the Chukchi and Beaufort Sea locations. The mean distance for the Chukchi Sea to received level 140 dB was ~45 kilometers while the mean distance for the Beaufort Sea was ~30 kilometers.

[11] The distance at which received levels ≥180dB would occur will be dependent on the sound source and location characteristics. However, based on past seismic operations in the Chukchi Sea, we would anticipate this would occur between 0 and 1.6 kilometers from the source vessel. In the Beaufort Sea, we would anticipate this would occur between 0 and 1.7 kilometers from the source vessel.

1. when swimming away (an attempted “escape”) brings marine mammals into a shallow coastal feature that causes them to strand;

2. they cannot swim away because the exposure occurred in a coastal feature that leaves marine mammals no “escape” route (for example, a coastal embayment or fjord that surrounds them with land on three sides, with the sound field preventing an “escape”);

3. they cannot swim away because the marine mammals are exposed to multiple sound fields in a coastal or oceanographic feature that act in concert to prevent their escape;

4. they cannot dive “below” the sound field while swimming away because of shallow depths;

5. to remain “below” the sound field, they must engage in a series of very deep dives with interrupted attempts to swim to the surface (which might lead to pathologies similar to those of decompression sickness);

6. any combination of these phenomena.

VIGILANCE

Once a stimulus has captured an animal’s attention, the animal can respond by ignoring the stimulus, assuming a “watch and wait” posture, or treat the stimulus as a disturbance and respond accordingly, which includes scanning for the source of the stimulus or “vigilance” (Cowlishaw *et al.* 2004).

Vigilance is normally an adaptive behavior that helps animals determine the presence or absence of predators, assess their distance from conspecifics, or to attend cues from prey (Bednekoff and Lima 1998). Despite those benefits, vigilance has a cost of time: when animals focus their attention on specific environmental cues, it is not attending to other activities such a foraging. These costs have been documented best in foraging animals, where vigilance has been shown to substantially reduce feeding rates (Saino 1994, Beauchamp and Livoreil 1997, Fritz *et al.* 2002).

Animals will spend more time being vigilant, which translates to less time foraging or resting, when disturbance stimuli approach them more directly, remain at closer distances, have a greater group size (for example, multiple surface vessels), or when they co-occur with times that an animal perceives increased risk (for example, when they are giving birth or accompanied by a calf).

Several authors have established that long-term and intense disturbance stimuli can cause population declines by reducing the body condition of individuals that have been disturbed, followed by reduced reproductive success, reduced survival, or both (Madsen 1985; Daan *et al.* 1996). For example, Madsen (1985) reported that pink-footed geese (*Anser brachyrhynchus*) in undisturbed habitat gained body mass and had about a 46% reproductive success compared with geese in disturbed habitat (being consistently scared off the fields on which they were foraging) which did not gain mass and has a 17% reproductive success.

The primary mechanism by which increased vigilance and disturbance appear to affect the fitness of individual animals is by disrupting an animal's time budget and, as a result, reducing the time they might spend foraging and resting (which increases an animal's activity rate and energy demand).

CONTINUED PRE-DISTURBANCE BEHAVIOR, HABITUATION, OR NO RESPONSE

Under some circumstances, some individual animals exposed to seismic transmissions and other acoustic stimuli associated with the oil and gas exploration will continue the behavioral activities they were engaged in prior to being exposed (Richardson *et al.* 1995). Pulsed sounds from airguns are often detectable in the water at distances of several kilometers, without necessarily eliciting behavioral responses. Numerous studies have shown that marine mammals at distances over a few kilometers from operating seismic vessels may show no apparent response (Richardson *et al.* 1995). That is often true even when pulsed sounds must be readily audible to the animals based on measured received levels and the hearing sensitivity of that mammal group. Although various baleen whales, toothed whales, and (less frequently) pinnipeds have been shown to temporarily react behaviorally to airgun pulses under some conditions, at other times they have shown no overt reactions (Richardson *et al.* 1995).

Watkins (1986) reviewed data on the behavioral reactions of fin, humpback, right and minke whales that were exposed to continuous, broadband low-frequency shipping and industrial noise in Cape Cod Bay. He concluded that underwater sound was the primary cause of behavioral reactions in these species of whales and that the whales responded behaviorally to acoustic stimuli within their respective hearing ranges. Watkins also noted that whales showed the strongest behavioral reactions to sounds in the 15 Hz to 28 kHz range, although negative reactions (avoidance, interruptions in vocalizations, etc.) were generally associated with sounds that were either unexpected, too loud, suddenly louder or different, or perceived as being associated with a potential threat (such as an approaching ship on a collision course). In particular, whales seemed to react negatively when they were within 100 m of the source or when received levels increased suddenly in excess of 12 dB relative to ambient sounds. At other times, the whales ignored the source of the signal and all four species habituated to these sounds.

Nevertheless, Watkins concluded that whales ignored most sounds in the background of ambient noise, including the sounds from distant human activities even though these sounds may have had considerable energies at frequencies well within the whale's range of hearing. Further, he noted that fin whales were initially the most sensitive of the four species of whales, followed by humpback whales; right whales were the least likely to be disturbed and generally did not react to low-amplitude engine noise. By the end of his period of study, Watkins (1986) concluded that fin and humpback whales had generally habituated to the continuous, broad-band, noise of Cape Cod Bay while right whales did not appear to change their response.

Aicken *et al.* (2005) monitored the behavioral responses of marine mammals to a new low-frequency active sonar system that was being developed for use by the British Navy. During those trials, fin whales, sperm whales, Sowerby's beaked whales, long-finned pilot whales (*Globicephala melas*), Atlantic white-sided dolphins, and common bottlenose dolphins were

observed and their vocalizations were recorded. These monitoring studies detected no evidence of behavioral responses that the investigators could attribute to exposure to the low-frequency active sonar during these trials (some of the responses the investigators observed may have been to the vessels used for the monitoring).

There are several reasons why such animals might continue their pre-exposure activity:

1. RISK ALLOCATION. When animals are faced with a predator or predatory stimulus, they consider the risks of predation, the costs of anti-predator behavior, and the benefits of continuing a pre-existing behavioral pattern when deciding which behavioral response is appropriate in a given circumstance (Ydenberg and Dill 1986; Lima 1998; Lima and Bednekoff 1999; Gill *et al.* 2001; Bejder *et al.* 2009). Further, animals appear to detect and adjust their responses to temporal variation in predation risks (Lima and Bednekoff 1999, Rodriguez-Prieto *et al.* 2009). As a result, for animals that decide that the ecological cost of changing their behavior exceeds the benefits of continuing their behavior, we would expect them to continue their pre-existing behavior. For example, baleen whales, which only feed during part of the year and must satisfy their annual energetic needs during the foraging season, are more likely to continue foraging in the face of disturbance.

   This does not mean, however, that there are no costs involved with continuing pre-disturbance behavior in the face of predation or disturbance. We assume that individual animals that are exposed to sounds associated with seismic airgun operations will apply the economic model we discussed earlier (Ydenberg and Dill 1986). By extension, animals that continue their pre-disturbance behavior would have to cope with the costs of doing so, which will usually involve physiological stress responses and the energetic costs of stress physiology (Frid and Dill 2002).

2. HABITUATION. When free-ranging animals do not appear to respond when presented with a stimulus, they are commonly said to have become habituated to the stimulus (Bejder *et al.* 2009, Rodriguez-Prieto *et al.* 2009, and the example cited earlier from Watkins 1986). Habituation has been given several definitions, but we apply the definition developed by Thompson and Spencer (1966) and Groves and Thompson (1970), which are considered classic treatments of the subject, as modified by Rankin *et al.* (2009): *an incremental reduction in an animal's behavioral response to a stimulus that results from repeated stimulation to that stimulus and that does not involve sensory adaptation, sensory fatigue, or motor fatigue*. The value of this definition, when compared with other definitions (for example, Bejder *et al.* 2009 citing Thorpe 1963), is that it would lead us to establish that an animal did not experience reduced sensory sensitivity to a stimulus (which would be accompanied by threshold shifts, for example) before we would conclude that the animal had become habituated to the stimulus. Habituation has been traditionally distinguished from sensory adaptation or motor fatigue using dishabituation (presentation of a different stimulus that results in an increase of the decremented response to the original stimulus), by demonstrating stimulus specificity (the response still occurs to other stimuli), or by demonstrating frequency dependent spontaneous recovery (more rapid recovery following stimulation delivered at a high-frequency than following stimulation delivered at a low frequency).

Animals are more likely to habituate (and habituate more rapidly) to a stimulus, the less intense the stimulus (Rankin *et al.* 2009). Conversely, numerous studies suggest that animals are less likely to habituate (that is, exhibit no significant decline in their responses) as the intensity of the stimulus increases (Rankin *et al.* 2009). Further, after animals have become habituated to a stimulus, their responses to that stimulus recover (a process that is called "spontaneous recovery") over time, although habituation becomes more rapid and pronounced after a series of habituation-recovery events (a process that is called "potentiation of habituation").

3. DECREASED SENSITIVITY. The individuals that might be exposed may have lowered sensitivity to the stimulus. This might occur because the animals are naïve to the potential risks (which would be more common among juveniles than adults) or they have limited sensory sensitivity by physiological constitution or constitutional endowment.

The results reported by Watkins (1986) and Aicken *et al.* (2005) could be explained either by concluding that the marine mammals had habituated to the sounds or by concluding that the animals had made a decision to continue their pre-disturbance behavior despite the potential risks represented by the sounds (that is, the animals tolerated the disturbance). The results reported by Watkins (1986) are better explained using risk allocation than habituation because he associated the strongest, negative reactions (avoidance, interruptions in vocalizations, etc.) with sounds that were either unexpected, too loud, suddenly louder or different, were perceived as being associated with a potential threat (such as an approaching ship on a collision course), or were from distant human activities despite having considerable energy at frequencies well within the whale's range of hearing (whales would be less likely to respond to cues they would associate with a predator if their distance from the predator preserved their ability to escape a potential attack).

Because it would be difficult to distinguish between animals that continue their pre-disturbance behavior when exposed to seismic because of a risk-decision and animals that habituate to disturbance, we do not assume that endangered or threatened marine mammals that do not appear to respond to seismic or other sounds have become habituated to those sounds.

Impaired Communication

Communication is an important component of the daily activity of animals and ultimately contributes to their survival and reproductive success. Animals communicate to find food (Marler *et al.* 1986, Elowson *et al.* 1991), acquire mates (Ryan 1985; Krakauer *et al.* 2009), assess other members of their species (Parker 1974; Owings *et al.* 2002), evade predators (Greig-Smith 1980), and defend resources (Zuberbuehler *et al.* 1997). Human activities that impair an animal's ability to communicate effectively might have significant effects on the animal.

Communication usually involves individual animals that are producing a vocalization or visual or chemical display for other individuals. Masking, which we discuss separately (below), affects animals that are trying to receive acoustic cues in their environment, including cues from other members of the animals' species or social group. However, anthropogenic noise presents

separate challenges for animals that are vocalizing. This subsection addresses the probable responses of individual animals whose attempts to communicate are affected by impulsive noise sources. When they vocalize, animals are aware of environmental conditions that affect the active space of their vocalizations, which is the maximum area within which their vocalizations can be detected before it drops to the level of ambient noise (Lohr *et al*. 2003; Brumm 2004). Animals are also aware of environmental conditions that affect whether listeners can discriminate and recognize their vocalizations from other sounds, which are more important than detecting a vocalization (Brumm 2004; Patricelli and Blickley 2006).

Most animals that vocalize have evolved with an ability to make vocal adjustments to their vocalizations to increase the signal-to-noise ratio, active space, and recognizability of their vocalizations in the face of temporary changes in background noise (Brumm 2004; Patricelli and Blickley 2006). Vocalizing animals will make one or more of the following adjustments to preserve the active space and recognizability of their vocalizations:

1. Adjust the amplitude of vocalizations. Animals responding in this way increase the amplitude or pitch of their calls and songs by placing more energy into the entire vocalization or, more commonly, shifting the energy into specific portions of the call or song.

This response is called the Lombard reflex or Lombard effect and represents a short-term adaptation to vocalizations in which a signaler increases the amplitude of its vocalizations in response to an increase in the amplitude of background noise (Lombard 1911). This phenomenon has been studied extensively in humans, who raise the amplitude of their voices while talking or singing in the face of high, background levels of sound (Lombard 1911).

Although this type of response also has not been studied extensively in marine animals, Holt *et al*. (2007) reported that endangered southern resident killer whales (*Orcinus orca*) in Haro Strait off the San Juan Islands in Puget Sound, Washington, increased the amplitude of their social calls in the face of increased sounds levels of background noise.

2. Adjust the frequency structure of vocalizations. Animals responding in this way adjust the frequency structure of their calls and songs by increasing the minimum frequency of their vocalizations while maximum frequencies remain the same. This reduces the frequency range of their vocalizations and reduces the amount of overlap between their vocalizations and background noise.

3. Adjust temporal structure of vocalizations. Animals responding this way adjust the temporal structure of their vocalizations by changing the timing of modulations, notes, and syllables within vocalizations or increasing the duration of their calls or songs.

Miller et al. (2000) recorded the vocal behavior of singing humpback whales continuously for several hours using a towed, calibrated hydrophone array. They recorded at least two songs in which the whales were exposed to low-frequency active sonar transmissions (42 second signals at 6 minute intervals; sonar was broadcast so that none of the singing whales were exposed at received levels greater than 150 dB re 1μPa). They followed sixteen singing humpback whales during 18 playbacks. In nine follows, whales sang continuously throughout the playback; in four

follows, the whale stopped singing when he joined other whales (a normal social interaction); and in five follows, the singer stopped singing, presumably in response to the playback. Of the six whales whose songs they analyzed in detail, songs were 29 percent longer, on average, during the playbacks. Song duration returned to normal after exposure, suggesting that the whale's response to the playback was temporary.

Foote et al. (2004) compared recordings of endangered southern resident killer whales that were made in the presence or absence of boat noise in Puget Sound during three time periods between 1977 and 2003. They concluded that the duration of primary calls in the presence of boats increased by about 15 percent during the last of the three time periods (2001 to 2003). They suggested that the amount of boat noise may have reached a threshold above which the killer whales needed to increase the duration of their vocalization to avoid masking by the boat noise.

4. Adjust the temporal delivery of vocalizations. Animals responding in this way change when they vocalize or change the rate at which they repeat calls or songs.

Many animals will combine several of these strategies to compensate for high levels of background noise. For example, Brumm et al. (2004) reported that common marmosets (*Callithrix jacchus*) increased the median amplitude of the twitter calls as well as the duration of the calls in response to increased background noise.

Although this form of vocal adjustment has not been studied extensively in marine animals, Dahlheim (1987) studied the effects of man-made noise, including ship, outboard engine and oil drilling sounds, on gray whale calling and surface behaviors in the San Ignacio Lagoon, Baja, California. She reported statistically significant increases in the calling rates of gray whales and changes in calling structure (as well as swimming direction and surface behaviors) after exposure to increased noise levels during playback experiments. Although whale responses varied with the type and presentation of the noise source, she reported that gray whales generally increased their calling rates, the level of calls received, the number of frequency-modulated calls, the number of pulses produced per pulsed-call series and call repetition rate as noise levels increased.

Parks *et al.* (2007b) reported that surface active groups of North Atlantic right whales would adopt this strategy as the level of ambient noise increased. As ambient noise levels increased from low to high, the minimum frequency of right whale scream calls increased from 381.4 Hz (± 16.50), at low levels of ambient noise, to 390.3 Hz (± 15.14) at medium noise levels, to 422.4 Hz (± 15.55) at high noise levels. Surface active groups of North Atlantic right whales would also increase the duration and the inter-call interval of their vocalizations as the level of ambient noise increased.

5. Termination of vocalization sequences.

Two studies reported that some Mysticete whales stopped vocalizing when exposed to active sonar. Miller *et al*. (2000) reported that during 5 of 18 playbacks of low-frequency active sonar transmissions, male humpback whales stopped singing, presumably in response to the sonar playbacks. The proportion of humpback whales that stopped vocalizing in their study was 0.2778 (95% CI: 0.1250 to 0.5087). Melcón *et al*. (2012) reported that during 110 of the 395 d-calls they

recorded during mid-frequency active sonar transmissions, blue whales stopped vocalizing at received levels ranging from 85 to 145 dB, presumably in response to the sonar transmissions. The proportion of blue whales that stopped vocalizing during their study was 0.2785 (95%CI: 0.2366 to 0.3247). Combining the results of these two studies would lead us to expect 0.2784 (95%CI: 0.1800 to 0.4040) of Mysticete vocalizations to stop when vocalizations coincide with active sonar transmissions.

During the period when Ocean Acoustic Waveguide Remote Sensing (OAWRS) transmission was recorded, there was a marked decrease in the occurrence of humpback whale song that was not evident in the control years (Risch *et al.* 2012). The received levels of OAWRS pulses approximately 200 km from the source array were 5–22 dB above ambient noise levels. In response to OAWRS FM pulses, with relatively low signal excess, male humpback whales either moved out of the study area or sang less. Several known, sexually mature males (ages 6–28 years) were photographically identified in Stellwagen Bank National Marine Sanctuary during the OAWRS experiment. While only two known males were identified prior to the experiment, four individuals were present in the area in the ‘‘during’’ period (J. Robbins, pers. comm.). This suggests that individuals did not leave the area but instead ceased singing (Risch *et al.* 2012). Risch *et al.* (2012) data provide clear evidence for the reduction of humpback whale song in response to the reception of OAWRS pulses. They interpreted this decrease as a change in singing behavior by individual whales.

FITNESS CONSEQUENCES OF VOCAL ADJUSTMENTS

Although the fitness consequences of these vocal adjustments remain unknown, like most other trade-offs animals must make, some of these strategies probably come at a cost (Patricelli and Blickley 2006).

Patricelli and Blickley (2006) argued that females of many species use the songs and calls of males to determine whether a male is an appropriate potential mate (that is, they must recognize the singer as a member of their species); if males must adjust the frequency or temporal features of their vocalizations to avoid masking by noise, they may no longer be recognized by conspecific females (Slabbekoorn and Peet 2003b; Brumm 2004; Wood and Yezerinac 2006). Although this line of reasoning was developed for bird species, the same line of reasoning should apply to marine mammals.

If an animal fails to make vocal adjustments in presence of masking noise, that failure might cause the animal to experience reduced reproductive success or longevity because it fails to communicate effectively with other members of its species or social group, including potential mates.

MASKING

Masking occurs when biologically meaningful sounds (e.g. communication, prey) are obscured by ambient or anthropogenic noise (Richardson *et al.* 1995; Clark *et al.* 2009; Jensen *et al.* 2009). It degrades marine-mammal acoustic habitat much like fog or smoke obscures important visual signals for terrestrial animals (Slabbekoorn *et al.* 2010). Introduced underwater sound

will, through masking, reduce the effective communication distance of a marine mammal species if the frequency of the source is close to that used by the marine mammal, and if the anthropogenic sound is present for a significant period of time (Richardson *et al.* 1995). Masking these acoustic signals can disturb the behavior of individual animals, groups of animals, or entire populations (Box BR2 of Figure 8) illustrate the potential responses of animals to acoustic masking).

Masking can occur (1) when competing sounds reduce or eliminate the salience of the acoustic signal or cue on which the animal is trying to focus or (2) when the spectral characteristics of competing sounds reduce or eliminate the coherence of acoustic signals on which the animal is trying to focus. In the former, the masking noise might prevent a focal signal from being salient to an animal; in the latter, the masking noise might prevent a focal signal from being coherent to an animal. Masking, therefore, is a phenomenon that affects animals that are trying to receive acoustic information about their environment, including sounds from other members of their species, predators, prey, and sounds that allow them to orient in their environment. Masking these acoustic signals can disturb the behavior of individual animals, groups of animals, or entire populations.

Marine mammals are highly dependent on sound, and their ability to recognize sound signals amid other noise is important in communication, predator and prey detection, and, in the case of toothed whales, echolocation. Even in the absence of manmade sounds, the sea is usually noisy. Background ambient noise often interferes with or masks the ability of an animal to detect a sound signal even when that signal is above its absolute hearing threshold. Natural ambient noise includes contributions from wind, waves, precipitation, other animals, and (at frequencies above 30 kHz) thermal noise resulting from molecular agitation (Richardson *et al.* 1995). Background noise also can include sounds from human activities. Masking of natural sounds can result when human activities produce high levels of background noise. Conversely, if the background level of underwater noise is high (e.g. on a day with strong wind and high waves), an anthropogenic noise source will not be detectable as far away as would be possible under quieter conditions and will itself be masked.

Although some degree of masking is inevitable when high levels of manmade broadband sounds are introduced into the sea, marine mammals have evolved systems and behavior that function to reduce the impacts of masking. Structured signals, such as the echolocation click sequences of small toothed whales, may be readily detected even in the presence of strong background noise because their frequency content and temporal features usually differ strongly from those of the background noise (Au and Moore 1988, 1990). The components of background noise that are similar in frequency to the sound signal in question primarily determine the degree of masking of that signal.

Redundancy and context can also facilitate detection of weak signals. These phenomena may help marine mammals detect weak sounds in the presence of natural or manmade noise. Most masking studies in marine mammals present the test signal and the masking noise from the same direction. The sound localization abilities of marine mammals suggest that, if signal and noise come from different directions, masking would not be as severe as the usual types of masking studies might suggest (Richardson *et al.* 1995). The dominant background noise may be highly

directional if it comes from a particular anthropogenic source such as a ship or industrial site. Directional hearing may significantly reduce the masking effects of these noises by improving the effective signal-to-noise ratio.

To a degree, marine mammals may be able to compensate for masking, either by increasing the amplitude of their calls or by altering other signal characteristics (see Parks *et al.* 2010 and the references therein). A few marine mammal species are known to increase the source levels or alter the frequency of their calls in the presence of elevated sound levels (Dahlheim 1987; Au 1993; Lesage *et al.* 1993, 1999; Terhune 1999; Foote *et al.* 2004; Di Lorio 2005; Parks *et al.* 2007a, 2009; Holt *et al.* 2009).

These data demonstrating adaptations for reduced masking pertain mainly to the very high frequency echolocation signals of toothed whales. There is less information about the existence of corresponding mechanisms at moderate or low frequencies or in other types of marine mammals. Directional hearing has been demonstrated at frequencies as low as 0.5 to 2 kHz in several marine mammals, including killer whales (Richardson *et al.* 1995). This ability may be useful in reducing masking at these frequencies. In summary, high levels of noise generated by anthropogenic activities may act to mask the detection of weaker biologically important sounds by some marine mammals. This masking may be more prominent for lower frequencies.

Masking of marine mammal calls and other natural sounds are expected to be limited, although there are very few specific data of relevance (BOEM 2011a). Gordon *et al.* (2003) suggested that phocids may be susceptible to the masking of biologically important signals by low frequency sounds, such as those from seismic surveys, and while brief, small scale masking episodes might have few long term consequences. Some whales are known to continue calling in the presence of seismic pulses; their calls can be heard between seismic pulses (Richardson *et al.* 1986, McDonald *et al.* 1995, Greene *et al.* 1999, Nieukirk *et al.* 2004). The greatest limiting factor in estimating impacts of masking is a lack of understanding of the spatial and temporal scales over which marine mammals actually communicate, although some estimates of distance are possible using signal and receiver characteristics (BOEM 2011a). Estimates of communication masking, however, depend on assumptions for which data are currently inadequate (Clark *et al.* 2009).

Cumulative Effects of Anthropogenic Underwater Sound on Marine Mammals is a project currently underway between BP America, North Slope Bureau (NSB), and the University of California. The project will center on bowhead whales in the Beaufort Sea and will focus on summarizing and synthesizing literature on the effects of anthropogenic sound on marine mammals, developing a method of approach for such effects, and suggesting future research needs. This effort may help better understand masking and the effects of masking on marine mammals (NMFS 2013b).

Allostasis

The allostatis load is the wear and tear on the body which grows over time when the individual is exposed to repeated or chronic stress (McEwen and Wingfield 2003). Once an animal's central nervous system perceives a threat, it mounts a biological response or defense that consists of a

combination of the four general biological defense responses: behavioral responses, autonomic nervous system responses, neuroendocrine responses, or immune response.

In the case of many stressors, an animal's first and most economical (in terms of biotic costs) response is behavioral avoidance of the potential stressor or avoidance of continued exposure to a stressor (Box S1 of Figure 8). An animal's second line of defense to stressors involves the autonomic nervous system and the classical "fight or flight" response. These responses have a relatively short duration and may or may not have significant long-term effect on an animal's welfare (NMFS 2010b).

An animal's third line of defense to stressors involves its neuroendocrine or sympathetic nervous systems. Unlike stress responses associated with the autonomic nervous system, virtually all neuroendocrine functions that are affected by stress – including immune competence, reproduction, metabolism, and behavior – are regulated by pituitary hormones.

The primary distinction between *stress* (which is adaptive and does not normally place an animal at risk) and *distress* is the biotic cost of the response. During a stress response, an animal uses glycogen stores that can be quickly replenished once the stress is alleviated. In such circumstances, the cost of the stress response would not pose a risk to the animal's welfare. However, when an animal does not have sufficient energy reserves to satisfy the energetic costs of a stress response, energy resources must be diverted from other biotic functions which impair those functions that experience the diversion.

We assume that acoustic exposures sufficient to trigger onset PTS or TTS would be accompanied by physiological stress responses because terrestrial animals exhibit those responses under similar conditions (NRC 2003). More importantly, marine mammals might experience stress responses at received levels lower than those necessary to trigger onset TTS. Based on empirical studies of the time required to recover from stress responses (Moberg 2000), we also assume that stress responses are likely to persist beyond the time interval required for animals to recover from TTS and might result in pathological and pre-pathological states that would be as significant as behavioral responses to TTS.

Stranding Events

Causes of strandings and mortality related to sound could include: 1) swimming into shallow water to avoid sound; 2) a change in dive behavior; 3) a physiological change; and 4) tissue damage directly from sound exposure, such as through acoustically mediated bubble formation and growth or acoustic resonance of tissues. Some of these are unlikely to apply to airgun impulse sounds. There are increasing indications that gas-bubble disease ("the bends") could be a mechanism for the strandings and mortality of some deep-diving whales exposed to naval mid-frequency sonar. Evidence is still circumstantial and, in the Arctic, there are no data showing strandings or mortalities as a result of exposure to seismic surveys (Cox *et al.* 2006, Southall *et al.* 2007).

Stranding events of baleen whales are very rare. Two minke whales (*Balaenoptera acutirostra*) stranded during the mass stranding event in the Bahamas in 2000 and is noteworthy because it

the only mass stranding of baleen whales that has coincided with the Navy's use of mid-frequency active sonar. In addition, there have been suggestions to link seismic surveys and strandings of humpback whales in Brazil (Engel *et al.* 2004), but these were not well founded (IAGC 2004, IWC 2007b).

2.4.3.2 Potential Responses to Vessel Traffic

Numerous studies of interactions between surface vessels and marine mammals have demonstrated that free-ranging marine mammals engage in avoidance behavior when surface vessels move toward them. It is not clear whether these responses are caused by the physical presence of a surface vessel, the underwater noise generated by the vessel, or an interaction between the two (Goodwin and Cotton 2004; Lusseau 2006). However, several authors suggest that the noise generated during motion is probably an important factor (Blane and Jaakson 1994; Evans *et al.* 1992, 1994). These studies suggest that the behavioral responses of marine mammals to surface vessels are similar to their behavioral responses to predators.

As we discussed previously, based on the suite of studies of cetacean behavior to vessel approaches (Au and Green 1990, Au and Perryman 1982, Bain *et al.* 2006, Bauer 1986, Bejder 1999, 2006a, 2006b; Bryant *et al.* 1984, Corkeron 1995, David 2002, Erbé 2002b, Félix 2001, Magalhães *et al.* 2002, Goodwin and Cotton 2004, Hewitt 1985, Lusseau 2003, 2006; Lusseau and Bejder 2007, Ng and Leung 2003, Nowacek *et al.* 2001, Richter *et al.* 2003, 2006; Scheidat *et al.* 2004, Simmonds 2005, Watkins 1986, Williams and Ashe 2007, Williams *et al.* 2002, 2006a, 2006b; Würsig *et al.* 1998), the set of variables that help determine whether marine mammals are likely to be disturbed by surface vessels include:

1. *number of vessels*;
2. *the distance between vessel and marine mammals*;
3. *the vessel's speed and vector;*
4. *the predictability of the vessel's path*;
5. *noise associated with the vessel*;
6. *the type of vessel*; and
7. *the behavioral state of the marine mammals*.

Most of the investigations cited earlier reported that animals tended to reduce their visibility at the water's surface and move horizontally away from the source of disturbance or adopt erratic swimming strategies (Corkeron 1995; Lusseau 2003; Lusseau 2004, 2005a; Nowacek *et al.* 2001; Williams *et al.* 2002). In the process, their dive times increased, vocalizations and jumping were reduced (with the exception of beaked whales), individuals in groups move closer together, swimming speeds increased, and their direction of travel took them away from the source of disturbance (Edds and Macfarlane 1987; Baker and Herman 1987; Kruse 1991; Evans *et al.* 1992). Some individuals also dove and remained motionless, waiting until the vessel moved past

their location. Most animals finding themselves in confined spaces, such as shallow bays, during vessel approaches tended to move towards more open, deeper waters (Kruse 1991).

Richardson *et al.* (1985) reported that bowhead whales (*Balaena mysticetus*) swam in the opposite direction of approaching seismic vessels at distances between 1 and 4 km and engaged in evasive behavior at distances under 1 km. Fin whales also responded to vessels at a distances of about 1 km (Edds and Macfarlane 1987). Baker *et al.* (1983) reported that humpbacks in Hawai‘i responded to vessels at distances of 2 to 4 km.

Because of the number of vessels involved in oil and gas leasing and exploration activities, their speed, their use of course changes for surveys, and sounds associated with their engines and displacement of water along their bowline, the available evidence leads us to expect marine mammals to treat such vessels as potential stressors. Animals that perceive an approaching potential predator, predatory stimulus, or disturbance stimulus have four behavioral options (*see* Blumstein 2003 and Nonacs and Dill 1990):

a. ignore the disturbance stimulus entirely and continue behaving as if a risk of predation did not exist;

b. alter their behavior in ways that minimize their perceived risk of predation, which generally involves fleeing immediately;

c. change their behavior proportional to increases in their perceived risk of predation which requires them to monitor the behavior of the predator or predatory stimulus while they continue their current activity, or

d. take proportionally greater risks of predation in situations in which they perceive a high gain and proportionally lower risks where gain is lower, which also requires them to monitor the behavior of the predator or disturbance stimulus while they continue their current activity.

The latter two options are energetically costly and reduce benefits associated with the animal‘s current behavioral state. As a result, animals that detect a predator or predatory stimulus at a greater distance are more likely to flee at a greater distance (see Lord *et al.* 2001). Some investigators have argued that short-term avoidance reactions can lead to longer term impacts such as causing marine mammals to avoid an area (Salden 1988, Lusseau 2005) or alter a population’s behavioral budget (Lusseau 2004) which could have biologically significant consequences on the energetic budget and reproductive output of individuals and their populations.

2.4.3.3 Potential Responses to Other Acoustic Sources

Behavioral reactions of free-ranging marine mammals to echosounders, and other sound sources appear to vary by species and circumstance (NMFS 2012b). When a 38 kHz echosounder and a 150 kHz acoustic Doppler current profiler were transmitting during studies in the Eastern Tropical Pacific, baleen whales showed no significant responses, while spotted and spinner dolphins were detected slightly more often and beaked whales less often during visual surveys

(Gerrodette and Pettis 2005). Very few data are available on the reactions of pinnipeds to echosounder sounds at frequencies similar to those used during seismic operations. Hastie and Janik (2007) conducted a series of behavioral response tests on two captive gray seals to determine their reactions to underwater operation of a 375 kHz multibeam imaging echosounder that included significant signal components down to 6 kHz. Results indicated that the two seals reacted to the signal by significantly increasing their dive durations.

Several authors noted that migrating whales are likely to avoid stationary sound sources by deflecting their course slightly as they approached a source (LGL and Greenridge 1987 in Richardson *et al.* 1995).

Michel *et al.* (2001) suggested an association between long-term exposure to low frequency sounds from shipping and an increased incidence of marine mammal mortalities caused by collisions with shipping. At lower frequencies, the dominant source of this noise is the cumulative effect of ships that are too far away to be heard individually, but because of their great number, contribute substantially to the average noise background.

2.4.3.4 Probable Responses to Proposed Action

Thus far, this opinion has identified the endangered and threatened species that might be exposed to active seismic and other noise sources, and vessel traffic associated with the oil and gas exploration activities PR1 proposes to authorize in the Chukchi Sea and the potential responses of those species given that exposure.

Based on the evidence available, the North Pacific right whale and Steller sea lion are not likely to be exposed to active seismic, active sonar, equipment recovery and maintenance activities because these species only occur in the Bering Sea, far from the exposure zones of the other stressors. However, both of these species were analyzed for vessel traffic exposure, and we concluded (in section 2.4.2.3) that North Pacific right whales are not likely to be exposed to vessel traffic associated with the proposed action because of the low density of the species and the short duration of vessel traffic in the area, which reduced their probability of being exposed to vessel traffic associated with PR1 proposed permitted activities to levels that we would consider discountable. As we discussed in the *Approach to the Assessment* section of this opinion, endangered or threatened animals that are not directly or indirectly exposed to a potential stressor cannot respond to that stressor. Because North Pacific right whales are not likely to be directly or indirectly exposed to vessel traffic that would occur in the Bering Sea portion of the action area, they are not likely to respond to that exposure or experience reductions in their current or expected future reproductive success as a result of those responses. We do not consider this species further in this section of our opinion. Steller sea lions, on the other hand, may be exposed to vessel traffic such as noise disturbance, but are not expected to be struck. We will analyze their probable response to vessel traffic below.

The narratives that follow discuss the probable responses of those species that are anticipated to be exposed to the stressor(s) associated with the exploration activities PR1 proposes to authorize.

2.4.3.4.1 Probable Responses to Exposure to Active Seismic

Of all of the stressors we consider in this opinion, the potential responses of marine mammals upon being exposed to low-frequency seismic from airgun pulses have received the greatest amount of attention and study. Nevertheless, despite decades of study, empirical evidence on the responses of free-ranging marine animals to seismic is very limited. The narratives that follow summarize the best scientific and commercial data available on the responses of species to seismic operations or other acoustic stimuli.

Bowhead Whales

NMFS estimated between 21,648 and 35,403 instances where bowhead whales might be exposed to seismic activities in Federal and international waters during the open-water season per year (see Section 2.4.2.1., *Exposure to Active Seismic,* Table 19).

During 2D seismic surveys TGS plans to conduct in the Chukchi Sea during the open-water season of 2013, we anticipate 21,213 instances in which bowhead whales might be exposed to sounds produced by seismic airguns at received levels between 120 dB and 159 dB, 364 instances in which bowhead whales might be exposed to received levels between 160 dB and 179dB, and 71 instances in which bowhead whales might be exposed to received levels between ≥ 180 and 190 dB during seismic surveys using ~3280 cui airgun array (see Table 19).

These instances of exposure are likely to be overestimates because they assume a uniform distribution of animals, do not account for avoidance or mitigation measures being in place, and assume all of the tracklines will be shot during the season (see Section 2.4.2.1 for full list). In addition, TGS plans to begin survey operations in late July-early August when bowhead whales are anticipated to be feeding primarily in Canadian waters of the Beaufort Sea. When bowhead whales begin migrating back to the Chukchi and Bering Seas in the fall, TGS plans to be conducting seismic operations north of 72°N in international waters, where bowheads are much less likely to be found based on available data (TGS 2013b). On average studies indicate that by October 15, about 97% of bowhead whales have migrated through the eastern U.S. Beaufort Sea (Miller *et al.* 2002) and are south of 72°N when TGS operations are planned to be in international waters above this latitude (TGS 2013b). For these reasons we will use the lower range of the anticipated instances of exposure for our effects analysis.

Further, given the large size of bowhead whales, and the pronounced vertical blow, it is likely that PSOs would be able to detect bowhead whales at the surface. The implementation of mitigation measures to reduce exposure to high levels of seismic sound, and the short duration and intermittent exposure to seismic airgun pulses reduces the likelihood that exposure to seismic sound would cause a behavioral response that may affect vital functions (reproduction or survival) or result in TTS or PTS. However, despite observer effort to mitigate exposure to sounds ≥180 dB re 1 μPa rms, some cetaceans may enter within the exclusion radii. In the Chukchi Sea in 2006 and 2008, 13 cetaceans were sighted within the ≥180 dB re 1 μPa rms radius and exposed to noise levels above that range before appropriate mitigation measures could be implemented (Haley *et al.* 2010).[12] The majority of cetaceans exhibited no perceptible reaction to vessels in regardless of received sound levels (~96% of sightings). An increase in speed and splash were the next commonly observed reactions (Haley *et al.* 2010).

[12] These are considered minimum estimates since they are based on direct observation.

As discussed in the *Status of the Species* section, we have no data on bowhead whale hearing so we assume that bowhead whale vocalizations are partially representative of their hearing sensitivities. Bowhead whales are among the more vocal of the baleen whales (Clark and Johnson 1984). Vocalization is made up of moans of varying pitch, intensity and duration, and occasionally higher-frequency screeches. Bowhead calls have been distinguished by Würsig and Clark (1993): pulsed tonal calls, pulsive calls, high frequency calls, low-frequency FM calls (upsweeps, inflected, downsweeps, and constant frequency calls). Inferring from their vocalizations, bowhead whales should be most sensitive to frequencies between 20 Hz-5 kHz, with maximum sensitivity between 100-500 Hz (Erbe 2002a). Vocalization bandwidths vary. Tonal FM modulated vocalizations have a bandwidth of 25 to 1200 Hz with the dominant range between 100 and 400 Hz and lasting 0.4- 3.8 seconds. Bowhead whale songs have a bandwidth of 20 to 5000 Hz with the dominant frequency at approximately 500 Hz and duration lasting from 1 minute to hours. Pulsive vocalizations range between 25 and 3500 Hz and last 0.3 to 7.2 seconds (Clark and Johnson 1984, Würsig and Clark 1993; Cummings and Holliday, 1987 in Erbe 2002a). As previously mentioned, Cumming and Holliday (1987) calculated source level measures for bowhead whales songs to be between 158 and 189 dB. This information leads us to conclude that bowhead whales exposed to sounds produced by seismic airguns are likely to respond if they are exposed to low-frequency (20-5000 Hz) sounds. However, because bowhead whales are not likely to communicate at source levels that would damage the tissues of other members of their species, this evidence suggests that received levels of up to 189 dB are not likely to damage the tissues of this species.

Seismic activity in the Chukchi and Beaufort Seas would likely impact bowhead whales, although the level of disturbance will depend on whether the whales are feeding or migrating, as well as other factors such as the age of the animal, whether it is habituated to the sound, etc.

Observed responses of bowhead whales to seismic noise depend on whether the whales are feeding or migrating. Feeding bowheads tend to show less avoidance of sound sources than do migrating bowheads (BOEM 2011a). Bowhead whales feeding in the Canadian Beaufort Sea in the 1980s showed no obvious behavioral changes in response to airgun pulses from seismic vessels 6 to 99 km (3.7 to 61.5 mi) away, with received sound levels of 107 to 158 dB rms (Richardson *et al.* 1986). They did, however, exhibit subtle changes in surfacing–respiration–dive cycles. Seismic vessels approaching within approximately 3 to 7 km (2 to 4 mi), with received levels of airgun sounds of 152 to 178 dB, elicited avoidance (Richardson *et al.* 1986, 1995, Ljungblad *et al.* 1988, Miller *et al.* 2005). Richardson *et al.* (1986) observed feeding bowheads start to turn away from a 30-airgun array with a source level of 248 dB re 1 μPa at a distance of 7.5 km (4.7 mi) and swim away when the vessel was within about 2 km (1.2 mi); other whales in the area continued feeding until the seismic vessel was within 3 km (1.9 mi).

Studies of bowhead, gray, and humpback whales have determined that received levels of pulses in the 160-170 dB re 1 μPa rms range seem to cause obvious avoidance behavior in a substantial percentage of the animals exposed (Shell 2013c). It is anticipated that for the airgun array (3,280 cui) that will be used for the planned 2D seismic surveys in the Chukchi during the 2013 open water season, that the distances to the 160 dB isopleth range from 8.5-15 km depending on water depth (TGS 2013b). Most of the 2D seismic survey will be conducted in water depth

between 40-100 m and the distance to the 160 dB isopleth is anticipated to be 9.9 km (TGS 2013b).

While the ranges at which bowhead whales respond to approaching seismic vessels varied, the responses that have been reported point to a general pattern. First, the responses of bowhead whales appear to be influenced by their pre-existing behavior: bowhead whales are more tolerant of higher sound levels when they are feeding than during migration (Miller *et al.* 2005, Harris *et al.* 2007). Data from an aerial monitoring program in the Alaskan Beaufort Sea during 2006 to 2008 also indicate that bowheads feeding during late summer and autumn did not exhibit large-scale distribution changes in relation to seismic operations (Funk *et al.* 2011). Feeding bowheads may be so highly motivated to stay in a productive feeding area that they remain in an area with noise levels that could, with long term exposure, cause adverse effects (NMFS 2010a).

The absence of changes in the behavior of foraging bowhead whales should not be interpreted to mean that the whales were not affected by the noise. Animals that are faced with human disturbance must evaluate the costs and benefits of relocating to alternative locations; those decisions would be influenced by the availability of alternative locations, the distance to the alternative locations, the quality of the resources at the alternative locations, the conditions of the animals faced with the decision, and their ability to cope with or "escape" the disturbance (Lima and Dill 1990; Gill *et al*. 2001; Frid and Dill 2002; Beale and Monaghan 2004a, 2004b; Bejder *et al*. 2006, 2009). Specifically, animals delay their decision to flee from predatory stimuli they detect until they decide that the benefits of abandoning a location are greater than the costs of remaining at the location or, conversely, until the costs of remaining at a location are greater than the benefits of fleeing (Ydenberg and Dill 1986). Ydenberg and Dill (1986) and Blumstein (2003) presented an economic model that recognized that animals will almost always choose to flee a site over some short distance to a predator; at a greater distance, animals will make an economic decision that weighs the costs and benefits of fleeing or remaining; and at an even greater distance, animals will almost always choose not to flee. For example, in a review of observations of the behavioral responses of 122 minke whales, 2,259 fin whales, 833 right whales, and 603 humpback whales to various sources of human disturbance, Watkins (1986) reported that fin, humpback, minke, and North Atlantic right whales ignored sounds that occurred at relatively low received levels, had most of their energy at frequencies below or above the hearing capacities of these species, or were from distant human activities, even when those sounds had considerable energies at frequencies well within the whale's range of hearing. Most of the negative reactions that had been observed occurred within 100 m of a sound source or when sudden increases in received sound levels were judged to be in excess of 12 dB, relative to previous ambient sounds.

As a result of using this kind of economic model in their behavioral decisions, we would expect animals that decide that the ecological costs of changing their behavior exceeds the benefits of continuing their behavior to continue their pre-existing behavior. For example, bowhead whales, which only feed during part of the year and must satisfy their annual energetic needs during the foraging season, are more likely to continue foraging in the face of disturbance. Similarly, a cow accompanied by her calf is less likely to flee or abandon an area at the cost of her calf's survival. By extension, we assume that animals that choose to continue their pre-disturbance behavior would have to cope with the costs of doing so, which will usually involve physiological stress

responses and the energetic costs of stress physiology (Frid and Dill 2002, MMS 2008).

As we discussed previously, migrating bowhead whales respond more strongly to seismic noise pulses than do feeding whales. Bowhead whales migrating west across the Alaskan Beaufort Sea in autumn showed avoidance out to 20 to 30 km (12.4 to 18.6 mi) from a medium-sized airgun source at received sound levels of around 120 to 130 dB re 1 μPa rms (Miller *et al.* 1999, Richardson *et al.* 1999). Avoidance of the area did not last more than 12 to 24 hours after seismic shooting stopped. Deflection might start as far as 35 km (21.7 mi) away and may persist 25 to 40 km (15.6 to 24.9 mi) to as much as 40 to 50 km (24.9 to 31.1 mi) after passing seismic-survey operations (Miller *et al.* 1999). Preliminary analyses of recent data on traveling bowheads in the Alaskan Beaufort Sea also showed a stronger tendency to avoid operating airguns than was evident for feeding bowheads (Christie *et al.* 2009, Koski *et al.* 2009). Most bowheads would be expected to avoid an active source vessel at received levels of as low as 116 to 135 dB re 1 μPa rms when migrating (MMS 2008). Richardson *et al.* (1999) suggests that migrating bowheads start to show significant behavioral disturbance from multiple pulses at received levels around 120 dB re 1 μPa.

Avoidance is one of many behavioral responses a feeding bowhead may exhibit when exposed to impulsive noise. Other behavioral responses include evasive behavior to escape exposure or continued exposure to a sound that is painful, noxious, or that they perceive as threatening, which we would assume would be accompanied by acute stress physiology; increased vigilance of an acoustic stimulus, which would alter their time budget (that is, during the time they are vigilant, they are not engaged in other behavior); and continue pre-disturbance behavior and cope with the physiological consequences of continued exposure.

In addition to these behavioral responses, whales alter their vocal communications when exposed to anthropogenic sounds. Communication is an important component of the daily activity of animals and ultimately contributes to their survival and reproductive success. Animals communicate to find food (Marler *et al*. 1986; Elowson *et al*. 1991), acquire mates (Ryan 1985), assess other members of their species (Parker 1974; Owings *et al*. 2002), evade predators (Greig-Smith 1980), and defend resources (Zuberbuehler *et al*. 1997). Human activities that impair an animal's ability to communicate effectively might have significant effects on the survival and reproductive performance of animals experiencing the impairment.

At the same time, most animals that vocalize have evolved with an ability to make vocal adjustments to their vocalizations to increase the signal-to-noise ratio, active space, and recognizability of their vocalizations in the face of temporary changes in background noise (Cody and Brown 1969; Brumm *et al*. 2004; Patricelli and Blickley 2006).

A few studies have demonstrated that marine mammals make the same kind of vocal adjustments in the face of high levels of background noise. For example, two studies reported that some mysticete whales stopped vocalizing – that is, adjust the temporal delivery of their vocalizations – when exposed to active sonar (see Miller *et al.* 2000, Melcón *et al.* 2012). Melcón *et al*. (2012) reported that during 110 of the 395 d-calls (associated with foraging behavior) they recorded during mid-frequency active sonar transmissions, blue whales stopped vocalizing at received levels ranging from 85 to 145 dB, presumably in response to the sonar transmissions. These d-

calls are believed to attract other individuals to feeding grounds or maintain cohesion within foraging groups (Oleson, Wiggins, and Hildebrand 2007). It should also be noted that mid-frequency sonar is not in the frequency range of most baleen whale calls, and a response by blue whales to mid-frequency sonar suggests that they have the ability to perceive and respond to these sounds (Erbe 2002a; Southall *et al.* 2007; Melcón *et al.* 2012).

The effect of seismic airgun pulses on bowhead whale calling behavior has been extensively studied in the Beaufort Sea and is similar to the patterns reports in other whales. During the autumn season in 2007 and 2008, calling rates decreased significantly in the presence (<30 km [<18.6 mi]) of airgun pulses (Blackwell *et al.* 2010). There was no observed effect when seismic operations were distant (>100 km [>62 mi]). Call detection rates dropped rapidly when cumulative sound exposure levels (CSELs) were greater than 125 dB re 1 μPa2·s over 15 minutes. The decrease was likely caused by a combination of less calling by individual whales and by avoidance of the area by some whales in response to the seismic activity. Calls resumed near the seismic operations area shortly after operations ended. Aerial surveys showed high sighting rates of feeding, rather than migrating, whales near seismic operations (Miller *et al.* 2005, Blackwell *et al.* 2010). In contrast, reduced calling rates during a similar study in 1996 to 1998 were largely attributed to avoidance of the area by whales that were predominantly migrating, not feeding (Miller *et al.* 1999, Richardson *et al.* 1999). Greene *et al.* (1999) concluded that the patterns seen were consistent with the hypothesis that exposure of bowhead whales to airgun sound resulted in diversion away from airguns, a reduction in calling rate, or a combination of both. Funk *et al.* (2010) findings are generally consistent with Greene *et al*. (1999), i.e., seismic surveys lead to a significant decrease in the call detection rates of bowhead whales. Blackwell *et al.* (2013) found a statistically significant drop in bowhead call localization rates with the onset of airgun operations nearby. This effect was evident for whales that were near the seismic operation (median distance 41-45 km) and exposed to median received levels (SPL) of at least 116 dB re 1 μPa. In these whales, call localization rates dropped from an average of 10.2 calls/h before the onset of seismic operations to 1.5 call/h during and after airgun use (Blackwell *et al.* 2013).

Based on this information, we would not anticipate migrating bowhead to devote attentional resources to a seismic stimulus beyond the 120 dB isopleth, which may be more than 172 kilometers from the source. At these distances, a whale that perceived a signal is likely to ignore such a signal and devote its attentional resources to stimuli in its local environment. Because of their distance from the seismic source, we would also not anticipate bowhead whales would change their behavior or experience physiological stress responses at received levels ≥ 120 dB; these animals may exhibit slight deflection from the noise source, but this behavior is not likely to result in adverse consequences for the animals exhibiting that behavior. Feeding bowhead, however, may cease calling or alter vocalization at significantly lower received levels. While calling rates may change for feeding bowhead in response to seismic noise at low received levels (85 dB-145 dB), we do not anticipate that low-level avoidance or short-term vigilance would occur until noise levels are >150 dB. Again, these behaviors are not likely to result in adverse consequences for the animals exhibiting the behavior.

Of the bowhead whales that might be exposed to received levels between 160 and 190 dB during the 435 exposure events (Federal and international waters) that are likely to occur during seismic

surveys for TGS's open water 2013 season, some whales are likely to reduce the amount of time they spend at the ocean's surface, increase their swimming speed, change their swimming angle or direction to avoid seismic operations, change their respiration rates, increase dive times, or reduce feeding behavior, alter vocalizations, and social interactions (Richardson *et al.* 1986; Ljungblad *et al.* 1988; Richardson and Malme 1993; Greene *et al.*1999; Frid and Dill 2002; Christie *et al.* 2009; Koski *et al.* 2009; Blackwell *et al.* 2010; Funk et al. 2010; Melcón *et al.* 2012). We assume that these responses are more likely to occur when bowhead whales are aware of multiple vessels in their surrounding area.

Some bowhead whales may be less likely to engage in these responses because they are feeding. While foraging they are less likely to devote attentional resources to the seismic activities being conducted. The bowhead whales that are likely to be exposed in the Chukchi Sea would have had prior experience with similar seismic stressors resulting from their exposure during previous years; that experience may make some bowhead whales more likely to avoid the seismic activities PR1 is proposing to authorize while other whales would be less likely to avoid those activities. Some bowhead whales might experience physiological stress (but not "distress") responses if they attempt to avoid one seismic vessel, and encounter another seismic vessel while they are engaged in avoidance behavior (ex: if whales are attempting to avoid seismic operations being conducted by TGS and encounter seismic operations being conducted by Shell).

Most observed disturbance reactions appear to be short-term, yet short-term reactions to airgun noise are not necessarily indicative of long-term or biologically significant effects. It is not known whether impulsive sounds affect reproductive rate or distribution and habitat use over periods of days or years.

Fin Whales

We estimated a total of 220 instances (from Federal and international waters) where fin whales might be exposed to seismic operations in the Chukchi Sea during the open-water season per year (see Section 2.4.2.1., *Exposure to Active Seismic*, Table 19).

During 2D seismic surveys TGS plans to conduct in the Chukchi Sea during the open-water season of 2013, we anticipate 215 instances in which fin whales might be exposed to sounds produced by seismic airguns at received levels between 120 dB and 159 dB, and 5 instances in which fin whales might be exposed to received levels between 160 dB and 169dB during seismic surveys using ~3280 cui airgun array (see Table 19).

These instances of exposure are likely to be overestimates because they assume a uniform distribution of animals, do not account for avoidance or mitigation measures being in place, and assume all of the tracklines will be shot during the season (see Section 2.4.2.1 for full list). In addition, few fin whales are expected to occur within the TGS seismic survey area.

Given the large size of fin whales, and the pronounced vertical blow, it is likely that PSOs would be able to detect fin whales at the surface. The implementation of mitigation measures to reduce exposure to high levels of seismic sound, and the short duration and intermittent exposure to seismic airgun pulses, as well as the relatively small size of the airgun array, reduces the

likelihood that exposure to seismic sound would cause a behavioral response that may affect vital functions (reproduction or survival) or cause TTS or PTS. However, despite observer effort to mitigate exposure to sounds ≥180 dB re 1 μPa rms, some cetaceans may enter within the exclusion radii. In the Chukchi Sea in 2006 and 2007,[13] 13 cetaceans were sighted within the ≥180 dB re 1 μPa rms radius and exposed to noise levels above that range before appropriate mitigation measures could be implemented (Haley *et al.* 2010).[14] The majority of cetaceans exhibited no reaction to vessels in 2006-2008 regardless of received sound levels (~96% of sightings). An increase in speed and splash were the next commonly observed reactions (Haley *et al.* 2010).

If fin whales are exposed to seismic noise, we would anticipate that they are likely to respond to low-frequency sound sources because of their hearing sensitivities. While we recognize that animal hearing evolved separately from animal vocalizations, we have no data on fin whale hearing so we assume that fin whale vocalizations are partially representative of their hearing sensitivities. As discussed in the *Status of the Species* section of this opinion, fin whales produce a variety of low-frequency sounds in the 10-750 Hz band (Thompson *et al.* 1979; Watkins 1981; Thompson and Friedl 1982; Watkins *et al.* 1987; Edds 1988; Thompson *et al.* 1992; McDonald *et al.* 1995; Richardson *et al.* 1995; Clark and Fristrup 1997; Clark *et al.* 2002; Delarue *et al.* 2009). The most typical signals are long, patterned sequences of short duration (0.5-2s) infrasonic pulses in the 15-40 Hz range (Patterson and Hamilton 1964). Ketten (1997) reports the frequencies of maximum energy between 12 and 18 Hz. Short sequences of rapid calls in the 30-90 Hz band are associated with animals in social groups (Clark personal observation and McDonald personal communication cited in Ketten 1997). Estimated source levels are as high as 190 dB (Patterson and Hamilton 1964; Watkins *et al.* 1987; Thompson *et al.* 1992; McDonald *et al.* 1995; Sirovic *et al.* 2007). In temperate waters intense bouts of long patterned sounds are very common from fall through spring, but also occur to a lesser extent during the summer in high latitude feeding areas (Clark and Charif 1998). Short sequences of rapid pulses in the 20-70 Hz band are associated with animals in social groups (McDonald *et al.*1995). Each pulse lasts on the order of one second and contains twenty cycles (Tyack 1999). Current evidence suggests that the 20 Hz pulse vocalization is produced by males (Watkins *et al*. 1987) and is likely a breeding display to attract females, perhaps to patchily distributed food (Croll *et al*. 2002). The high frequency component of fin whales in the Davis Strait had a much higher frequency (131 Hz) compared to those reported from Antarctica (89 and 99 Hz). It is unknown if the production and pitch of the high frequency component in fin whale song are under control of the singing animal or if they are an anatomically induced by-product from making the 20 Hz pulse (Simon *et al.* 2010).

This information leads us to conclude that fin whales exposed to these received levels of low-frequency seismic (10-120 Hz) are likely to respond. In addition, since fin whales are not likely to communicate at source levels that would damage the tissues of other members of their species, this evidence suggests that received levels of up to 190 dB are not likely to damage the tissues of this species.

Seismic activity in the Chukchi would likely impact fin whales, although the level of disturbance

[13] There were no cetaceans sighted within the ≥180 dB re 1 μPa rms radius in 2008 (Haley *et al.* 2010).
[14] These are considered minimum estimates since they are based on direct observation.

will depend on the current activity of the animal, as well as other factors such as the age of the animal, whether or not is habituated to the sound, etc.

Similar to bowhead whales, fin whales make vocal adjustments in the face of high levels of anthropogenic sound. For example, Clark and Gagnon (2006) observed that singing fin whales stopped singing when exposed to airgun sounds from three or more vessels operating simultaneously, and stayed silent throughout the days of the survey. Castellote *et al*. (2012) observed changes in fin whale vocalizations as well as movement away from vessels conducting seismic surveys. For the fin whale, the repetitive nature of the long series of 20 Hz pulses increases the chance that these short sounds could be heard in a noisy environment. Further scrutiny of fin whale vocalization patterns and source levels during times of high and low seismic noise levels may reveal the extent to which these animals may be compensating for increased levels of anthropogenic sound (Nieukirk *et al.* 2012).

Similar to bowhead whales, we assume that fin whales may delay their decision to flee from predatory stimuli they detect until they decide that the benefits of abandoning a location are greater than the costs of remaining at the location or, conversely, until the costs of remaining at a location are greater than the benefits of fleeing (Ydenberg and Dill 1986).

There is some evidence that the behavioral state of baleen whales (e.g., feeding or migrating, Gordon *et al*. 2003; resting behavior, McCauley *et al*. 1998) and the proximity to the noise source affect a whale's level of reaction to airgun sounds. Migrating whales and those individuals exposed to received noise levels exceeding 150 dB were observed to exhibit the strongest reactions (Gordon *et al*. 2003).

Based on this information, we would not anticipate fin whales to devote attentional resources to seismic stimuli even though received levels might be as high as 140 dB. Similarly, we would not expect fin whales that find themselves exposed to received levels ranging from 140 and 150 dB to extensively change their behavioral state; these whales might engage in low-level avoidance behavior or short-term vigilance behavior. These behaviors are not likely to result in adverse consequences for the animals exhibiting the behavior.

Of the fin whales that might be exposed to received levels between 160 and 169 dB during the 5 exposure events (in Federal and international waters), which may be more than 9.9 kilometers away from the source, some whales are likely to reduce the amount of time they spend at the ocean's surface, increase their swimming speed, change their swimming angle or direction to avoid seismic operations, change their respiration rates, increase dive times, or reduce feeding behavior, alter vocalizations, and social interactions (Richardson *et al.* 1995; Gordon *et al*. 2003; Clark and Gagnon 2006; Castellote *et al.* 2012; Nieukirk *et al.* 2012). We assume that these responses are more likely to occur when fin whales are aware of multiple vessels in their surrounding area.

Some fin whales will be less likely to engage in these responses because they are feeding. The fin whales that are likely to be exposed in the Chukchi Sea may have had prior experience with similar seismic stressors resulting from their exposure during previous years; that experience will make some fin whales more likely to avoid the seismic activities PR1 is proposing to authorize

while other whales would be less likely to avoid those activities. Some fin whales might experience physiological stress (but not "distress") responses if they attempt to avoid one seismic vessel, and encounter another seismic vessel while they are engaged in avoidance behavior (ex: if whales are attempting to avoid seismic operations being conducted by TGS and encounter seismic operations being conducted by Shell).

Most observed disturbance reactions appear to be short-term, yet short-term reactions to airgun noise are not necessarily indicative of long-term or biologically significant effects. It is not known whether impulsive sounds affect reproductive rate or distribution and habitat use over periods of days or years. However, as we discussed previously, we do not assume that these fin whales would respond to seismic airguns alone rather than all of the sounds produced by equipment employed during seismic surveys.

Humpback Whales

We estimated a total of 220 instances (from Federal and international waters) where humpback whales might be exposed to TGS's seismic activities in the Chukchi Sea during the open-water season, (see Section 2.4.2.1., *Exposure to Active Seismic*, Table 19).

These instances of exposure are likely to be overestimates because they assume a uniform distribution of animals, do not account for avoidance or mitigation measures being in place, and assume all of the tracklines will be shot during the season (see Section 2.4.2.1 for full list). In addition, very few humpback whales are expected to occur within the TGS survey area.

During the 2D seismic surveys TGS plans to conduct in the Chukchi Sea during the open water season of 2013, we anticipate 215 instances in which humpback whales might be exposed to sounds produced by seismic airguns at received levels between 120 dB and 159 dB, and 5 instances in which humpback whales might be exposed to received levels between 160 dB and 169dB during seismic surveys using ~3280 cui airgun array (see Table 19).

Given the large size of humpback whales, and the pronounced vertical blow, it is likely that PSOs would be able to detect humpback whales at the surface. The implementation of mitigation measures to reduce exposure to high levels of seismic sound, the short duration and intermittent exposure to seismic airgun pulses, and the relatively small size of the airgun array, reduces the likelihood that exposure to seismic sound would cause a behavioral response that may affect vital functions (reproduction or survival) or cause TTS or PTS. However, despite observer effort to mitigate exposure to sounds ≥180 dB re 1 μPa rms, some cetaceans may enter within the exclusion radii. In the Chukchi Sea in 2006 to 2007,[15] 13 cetaceans were sighted within the ≥180 dB re 1 μPa rms radius and exposed to noise levels above that range before appropriate mitigation measures could be implemented (Haley *et al.* 2010).[16] The majority of cetaceans exhibited no reaction to vessels in 2006-2008 regardless of received sound levels (~96% of sightings). An increase in speed and splash were the next commonly observed reactions (Haley *et al.* 2010).

[15] There were no cetaceans sighted within the ≥180 dB re 1 μPa rms radius in 2008 (Haley *et al.* 2010).
[16] These are considered minimum estimates since they are based on direct observation.

As discussed in the *Status of the Species* section, we have no data on humpback whale hearing so we assume that humpback whale vocalizations are partially representative of their hearing sensitivities. Humpback whales produce a wide variety of sounds. Those vocalizations include a variety of sounds described as low frequency moans or long pulses in the 10-100 Hz band (Cummings and Thompson 1971, 1995; Clark and Fristrup 1997; Rivers 1997). The most typical signals are very long, patterned sequences of tonal infrasonic sounds in the 15-40 Hz range. Ketten (1997) reports the frequencies of maximum energy between 12 and 18 Hz. Short sequences of rapid calls in the 30-90 Hz band are associated with animals in social groups (Clark personal observation and McDonald personal communication cited in Ketten 1997). The context for the 30-90 Hz calls suggests that they are used to communicate but do not appear to be related to reproduction.

During the breeding season males sing long, complex songs, with frequencies in the 25-5000 Hz range and intensities as high as 181 dB (Payne 1970, Thompson *et al.* 1986, Winn *et al.* 1970). Source levels average 155 dB and range from 144 to 174 dB (Thompson *et al.* 1979). The songs appear to have an effective range of approximately 10 to 20 km. Animals in mating groups produce a variety of sounds (Tyack 1981; Tyack and Whitehead 1983; Silber 1986).

Sounds that investigators associate with aggressive behavior in male humpback whales are very different from songs; they extend from 50 Hz to 10 kHz (or higher), with most energy in components below 3 kHz (Tyack 1983, Silber 1986). These sounds appear to have an effective range of up to 9 kilometers (Tyack and Whitehead 1983).

Humpback whales produce sounds less frequently in their summer feeding areas. Feeding groups produce distinctive sounds ranging from 20 Hz to 2 kHz, with median durations of 0.2-0.8 seconds and source levels of 175-192 dB (Thompson *et al.* 1986). These sounds are attractive and appear to rally animals to the feeding activity (D'Vincent *et al.* 1985, Sharpe and Dill 1997).

In summary, humpback whales produce at least three kinds of sounds:

1. Complex songs with components ranging from at least 20 Hz–5 kHz with estimated source levels from 144– 174 dB; these are mostly sung by males on the breeding grounds (Winn *et al.* 1970; Thompson *et al.* 1979; Richardson *et al.* 1995; Frazer and Mercado 2000; Au *et al*. 2000, 2006);
2. Social sounds in the breeding areas that extend from 50Hz to more than 10 kHz with most energy below 3kHz (Tyack 1983; Tyack and Whitehead 1983, Richardson *et al.* 1995); and
3. Feeding area vocalizations that are less frequent, but tend to be 20 Hz–2 kHz with estimated sources levels from 175-192 dB (D'Vincent *et al.* 1985; Thompson *et al.* 1986; Richardson *et al.* 1995; Sharpe and Dill 1997).

Houser *et al.* (2001) produced a mathematical model of a humpback whale's hearing sensitivity based on the anatomy of the whale's ear. Based on that model, they concluded that humpback whales would be sensitive to sound in frequencies ranging from 0.7kHz to 10kHz, with a maximum sensitivity between 2 and 6kHz, and good sensitivity between 700 Hz-10kHz (Houser *et al.* 2001). More recently, Au *et al.* (2006) conducted field investigations of humpback whale

songs which led these investigators to conclude that humpback whales have an upper frequency limit reaching as high as 24 kHz.

Based on this information, it is reasonable to assume that the low-frequency seismic (10-120 Hz) PR1 proposes to authorize during oil and gas exploration activities in the action area are within the hearing and vocalization ranges of humpback whales.

There is limited information on how humpback whales are likely to respond upon being exposed to low-frequency seismic. Malme *et al.* (1985) concluded that some humpbacks seemed startled when the airgun was first turned on at ranged up to 3.2 km, but these responses did not persist. Sound levels received by these whales were 150-169 dB re 1µ Pa. Malme *et al.* (1985) concluded that subtle effects may have occurred, but that there was no clear evidence of avoidance at exposure levels up to 172 dB 1µ Pa effective pulse pressure level. Weir (2008) showed no localized avoidance of active airguns by humpback whales and higher encounter rates. However, increased encounter rates during active seismic surveying might also have arisen from animals spending more time near the surface to avoid seismic exposure[17] (thereby increasing their detection).

Similar to bowhead whales, the responses that have been reported of humpback whale reactions to seismic activities have varied, and appear to be influenced by their pre-existing behavior. McCauley *et al.* (2000b) determined that migrating humpback whales seemed to be less sensitive to seismic airgun noise than animals exhibiting resting behavior. However, migrating humpbacks showed localized avoidance of operating airguns in the range of received levels 157-164 dB. Avoidance responses at these noise levels appear consistent with bowhead and gray whale avoidance at received levels between 150-180 dB (Richardson *et al.* 1995). For resting humpback pods that contained cow-calf pairs, the mean airgun noise level for avoidance was 140 dB re 1 µPa rms, and a startle response was observed at 112 dB re 1µ Pa rms (McCauley *et al.* 2000b). When calves are small, comparatively weak and possibly vulnerable to predation and exhaustion, the potential continual dislocation of these animals in a confined area would interrupt this resting and feeding stage, with potentially more serious consequences than any localized avoidance response to an operating seismic vessel as seen during their migratory swimming behavior (McCauley *et al.* 2000b).

In 9 of the 16 trials (McCauley *et al.* 2000b), mostly single, large mature humpbacks approached the operating airgun within 100-400m to investigate before swimming off. These whales would have received maximum air gun signals at 100m of 179 dB re 1 µPa rms (or 195 dB re 1 µPa peak–peak). This level is equivalent to the highest peak-peak source level (level at one meter) of song components measured in the 1994 humpback whale song in Hervey Bay by McCauley *et al*. (1996), or as given by Thompson *et al.* (1986) for humpback whale sounds in Alaska, of 192 dB re 1µPa peak-peak at one meter. The underwater signals produced by humpback whale breaching were audibly similar to air gun signals. McCauley *et al.* (2000b) speculate that given the similarities between airgun and breaching signals, male humpback whales may identify airgun signals as a "competitor." Humpback whales on the breeding grounds did not stop singing in response to underwater explosions (Payne and McVay 1971). Humpback whales on

[17] The received level of low-frequency underwater sound from an underwater source is generally lower by 1-7 dB near the surface (depth of 3 m) than at deeper (greater than 9 m) depths (Greene and Moore 1995, BOEM 2011a).

feeding grounds did not alter short-term behavior or distribution in response to explosions with received levels of about 150dB re 1µ Pa/Hz at 350Hz (Lien *et al.* 1993, Todd *et al.*1996). However, at least two individuals were probably killed by the high-intensity, impulse blasts and had extensive mechanical injuries in their ears (Ketten *et al.* 1993, Todd *et al.* 1996). Frankel and Clark (1998) showed that breeding humpbacks showed only a slight statistical reaction to playbacks of 60 - 90 Hz sounds with a received level of up to 190 dB. Although these studies demonstrated that humpback whales may exhibit short-term behavioral reactions to playbacks of industrial noise, the long-term effects of these disturbances on the individuals exposed to them are not known.

Based on this information, we would not anticipate that humpback whales would devote attentional resources to a seismic stimulus beyond the 140 dB isopleth. We would not anticipate startle responses with ramp-up procedures in place. Females and females with calves may avoid sound sources ≥ 140 dB. However, we would not anticipate the majority of individuals to show low-level avoidance until noise levels are ≥ 150 dB.

Of the humpback whales that might be exposed to received levels between 160 and 169 dB during the 5 exposure events (in Federal and international waters), which may be more than 9.9 kilometers away from the source, some whales are likely to reduce the amount of time they spend at the ocean's surface, increase their swimming speed, change their swimming angle or direction to avoid seismic operations, change their respiration rates, increase dive times, or reduce feeding behavior, alter vocalizations, and social interactions (Richardson *et al.* 1995; Gordon *et al*. 2003; Clark and Gagnon 2006; Castellote *et al.* 2012; Nieukirk *et al.* 2012). We assume that these responses are more likely to occur when humpback whales are aware of multiple vessels in their surrounding area.

Most observed disturbance reactions appear to be short-term, yet short-term reactions to airgun noise are not necessarily indicative of long-term or biologically significant effects. It is not known whether impulsive sounds affect reproductive rate or distribution and habitat use over periods of days or years.

Ringed Seals

We estimated a total of 19,998 instances where ringed seals (in Federal and international waters) might be exposed to seismic activities during the TGS's 2013 open water operations (see Section 2.4.2.1., *Exposure to Active Seismic*, Table 19).

During the 2D seismic surveys TGS plans to conduct in the Chukchi Sea during the open water season of 2013, we anticipate 16,310 instances in which ringed seals might be exposed to sounds produced by seismic airguns at received levels between 160 dB and 179 dB, and 3,688 instances where ringed seals might be exposed to received levels ≥ 180 and 190 dB during seismic surveys using ~3280 cui airgun array (see Table 19).

These instances of exposure are likely to be are overestimates because they assume a uniform distribution of animals, do not account for avoidance or mitigation measures being in place, and assume all of the tracklines will be shot during the season (see Section 2.4.2.1 for full list). In addition, large concentrations of ringed seals are not expected to be encountered near TGS's

proposed seismic survey areas in the northern Chukchi Sea during the summer and fall time period. These seals are generally found in association with the ice front that would be avoided during this project (TGS 2013b).

While a single individual may be exposed multiple times over the course of a year, the short duration and intermittent transmission of seismic airgun pulses, combined with a moving vessel, and implementation of mitigation measures to reduce exposure to high levels of seismic sound, reduce the likelihood that exposure to seismic sound would cause a behavioral response that may affect vital functions, or cause TTS or PTS.

Ringed seals traveling across a broad area may encounter more than one exploration activity in a season and may therefore be disturbed repeatedly by the presence of vessels or seismic survey sound or both. If exploration activities are more concentrated near the pack ice edges where seals are more common, the chances are greater that more seals would experience multiple disturbances in a season than if exploration activities were clustered away from the ice. It is not known if multiple disturbances within a certain timeframe add to the stress of an animal and, if so, what frequency and intensity may result in biologically important effects. There is likely to be a wide range of individual sensitivities to multiple disturbances, with some animals being more sensitive than others.

Ringed seals vocalize underwater in association with territorial and mating behaviors. Underwater audiograms for phocids suggest that they have very little hearing sensitivity below 1 kHz, though they can hear underwater sounds at frequencies up to 60 kHz and make calls between 90 Hz and 16 kHz (Richardson *et al.* 1995). A more recent review suggests that the auditory bandwidth for pinnipeds in water should be considered to be 75 Hz to 75 kHz (Southall *et al.* 2007). The airgun sound sources being proposed for this project are anticipated to be between 10 Hz to 120 Hz, and should be within the auditory bandwidth for the ringed seal.

Ringed seals are known to make barks, clicks and yelps with a frequency range between 0.4-16 kHz, and have dominant frequencies <5 kHz (Stirling 1973, Cummings *et al.* 1984, as cited in Richardson *et al.* 1995). Ringed seal sounds are less complex and much lower in source level than bearded seal sounds (Richardson *et al.* 1995). Ringed seal sounds include 4 kHz clicks, rub sound with peak energy at 0.5-2 kHz and durations of 0.08-0.3 s, squeaks that are shorter in duration and higher in frequency; quaking barks at 0.4-1.5 kHz and durations of 0.03-0.12 s; yelps; and growls (Schevill *et al.* 1963; Stirling 1973; Cummings *et al.* 1984). Ringed seals may produce sounds at higher frequencies, given their most sensitive band of hearing extends up to 45kHz (Terhune and Ronald 1975) and most equipment used in studies is unsuitable for frequencies >15 kHz (Richardson *et al.* 1995). Ringed seals are known to vocalize at sources levels of up to 130 dB (Stirling 1973; Cumming *et al.* 1984; Richardson *et al.* 1995).

Information on behavioral reactions of pinnipeds in water to multiple pulses involves exposures to small explosives used in fisheries interactions, impact pile driving, and seismic surveys. Several studies lacked matched data on acoustic exposures and behavioral responses by individuals. As a result, the quantitative information on reactions of pinnipeds in water to multiple pulses is very limited (Southall *et al.* 2007). However, based on the available information on pinnipeds in water exposed to multiple noise pulses, exposures in the ~150-180

dB re 1µ Pa range (RMS values over the pulse duration) generally have limited potential to induce avoidance behavior in pinnipeds (Southall *et al.* 2007). Received levels exceeding 190 dB re 1µ Pa are likely to elicit avoidance responses, at least in some ringed seals (Harris *et al.*2001; Blackwell *et al.* 2004; Miller *et al.* 2005). Harris *et al.* (2001) reported 112 instances when seals were sighted within or near the exclusion zone based on the 190 dB radius (150-250m of the seismic vessel).[18] The results suggested that seals tended to avoid the zone closest to the boat (<150m) (or noise levels greater than 190 dB). However, overall, seals did not react dramatically to seismic operations. Only a fraction of the seals swam away, and even this avoidance appeared quite localized (Harris *et al.* 2001). In the case of ringed seals exposed to sequences of airgun pulses from an approaching seismic vessel, most animals showed little avoidance unless the received level was high enough for mild TTS to be likely (Southall *et al.* 2007).

Seals have been noted to tolerate high levels of sounds from airguns (Arnold 1996, Harris *et al.* 2001, Moulton and Lawson 2002). In any case, the observable behavior of seals to passing active source vessels is often to just watch it go by or swim in a neutral way relative to the ship rather than swimming away. Seals at the surface of the water would experience less powerful sounds than if they were the same distance away but in the water below the seismic source. This may also account for the apparent lack of strong reactions in ice seals (NMFS 2013b).

During the open water season (July through October) when the proposed activities would occur (for about 35 days), ringed seals are anticipated to be making short and long distance foraging trips (Smith *et al.* 1973, 1976; Smith and Stirling 1978; Teilmann *et al.* 1999; Gjertz *et al.* 2000; Harwood and Smith 2003) across the Chukchi and Beaufort Seas. Therefore, there is potential for exposure to seismic sources during this time period.

While the potential instances of exposure derived from ringed seal density multiplied by the potential ensonified area associated with 2D seismic surveys estimate a high number of exposures at received levels that are likely to cause temporary losses in hearing sensitivity, these outcomes do not seem likely given the tendency of pinnipeds such as ringed seals to raise their heads above water, or haulout to avoid exposure to sounds fields, as well as mitigation measures being in place. Ringed seals that avoid these sound fields or exhibit vigilance are not likely to experience significant disruptions of their normal behavior patterns because the vessels are transiting and the ensonified area is temporary, and ringed seals seem rather tolerant of low frequency noise. Even if we accept these estimates at face value, we still cannot assess the potential consequences of any losses in hearing sensitivity because the estimates provide no information about the magnitude of losses in hearing sensitivity (a 3 dB loss in sensitivity versus a 10 dB loss in sensitivity), the duration of the impairment (for example, whether the "temporary" loss in hearing sensitivity persists for minutes, hours, days, or weeks), or the frequency range affected by the loss (that is, what environmental cues might the animal not detect given the loss in hearing sensitivity). Without this information, it would be difficult to conclude that exposure to seismic had any consequence for ringed seals that might be clinically important.

[18] It should be noted that visual observations from the seismic vessel were limited to the area within a few hundred meters, and 79% of the seals observed were within 250m of the vessel (Harris *et al.* 2001).

Based on this information, we would not expect ringed seals that find themselves more than 9.9 kilometers from the seismic sound source to devote attentional resources to that stimulus, even though received levels might be as high as 160 dB. Similarly, we would not expect ringed seals that find themselves more than 2.5 kilometers from seismic surveys to change their behavioral state, despite being exposed to received levels ranging up to 189 dB; these seals might engage in low-level avoidance behavior or short-term vigilance behavior. Ringed seals that might occur within 2.5 kilometers of sounds produced by equipment employed during seismic surveys are likely to change their behavioral state to avoid slight TTS, although this avoidance is anticipated to be localized.

Bearded Seals

We estimated a total of 3,278 instances of exposure to bearded seals (in Federal and international waters) as a result of seismic activities during TGS's 2013 open water operations (see Section 2.4.2.1., *Exposure to Active Seismic*, Table 19).

During the 2D seismic surveys PR1 intends to permit, we anticipate 2,632 instances in which bearded seals might be exposed to sounds produced by seismic airguns at received levels between 160 and 179 dB, and 646 instances bearded seals might be exposed to received levels ≥ 180 and 190 dB during seismic surveys using ~3280 cui airgun array (see Table 19).

These instances of exposure are likely to be overestimates because they assume a uniform distribution of animals, do not account for avoidance or mitigation measures being in place, and assume all of the tracklines will be shot during the season (see Section 2.4.2.1 for full list). In addition, only small numbers of bearded seals are anticipated to occur near TGS's proposed seismic survey areas in the northern Chukchi Sea during the summer and fall time period. Their occurrence is unlikely since the proposed operations will specifically avoid ice-front areas where bearded seals congregate (TGS 2013b).

While a single individual may be exposed multiple times over the course of a year, the short duration and intermittent transmission of seismic airgun pulses, combined with a moving vessel, and implementation of mitigation measures to reduce exposure to high levels of seismic sound, reduce the likelihood that exposure to seismic sound would cause a behavioral response that may affect vital functions, or cause TTS or PTS.

Bearded seals traveling across a broad area may encounter more than one exploration activity in a season and may therefore be disturbed repeatedly by the presence of vessels or seismic survey sound or both. If exploration activities are more concentrated near the pack ice edges where seals are more common, the chances are greater that more seals would experience multiple disturbances in a season than if exploration activities were clustered away from the ice. It is not known if multiple disturbances within a certain timeframe add to the stress of an animal and, if so, what frequency and intensity may result in biologically important effects. There is likely to be a wide range of individual sensitivities to multiple disturbances, with some animals being more sensitive than others.

We assume that bearded seal vocalizations are partially representative of their hearing

sensitivities (75 Hz-75 kHz; Southall *et al.* 2007), and we anticipate that this hearing range would overlap with the low-frequency range of seismic airgun noise (10-120 Hz).[19]

All ice-breeding pinniped species are known to produce underwater vocalizations (reviewed by Richardson *et al.* 1995, Van Opzeeland *et al.* 2008). Male bearded seals rely on underwater vocalizations to find mates. As background noise increases, underwater sounds are increasingly masked and uni-directional, deteriorate faster, and are detectable only at shorter ranges (Cameron *et al.* 2010). Underwater audiograms for phocids suggest that they have very little hearing sensitivity below 1 kHz, though they can hear underwater sounds at frequencies up to 60 kHz and make calls between 90 Hz and 16 kHz (Richardson *et al.* 1995). A more recent review suggests that the auditory bandwidth for pinnipeds in water should be considered to be 75 Hz to 75 kHz (Southall *et al.* 2007). The frequency range of the predominant "trill" and "moan" calls (130 Hz-10.6 kHz and 130 Hz-1.3 kHz, respectively) that are broadcast during the mating season, overlaps the range (10 Hz-3kHz) of proposed airgun sources.

Bearded seals are a dominant component of the ambient noise in many Arctic areas during the spring (Thiele 1988). The song is thought to be a territorial advertisement call or mating call by the male (Ray *et al.*1969, Buldelsky 1992). Cummings *et al.* (1983) estimated source levels of up to 178 dB re 1µ Pa m. Parts of some calls may be detected 25+ km away (Cleator *et al.* (1989). Because bearded seals are not likely to communicate at source levels that would damage the tissues of other members of their species, this evidence suggests that received levels of up to 178 dB are not likely to damage tissues of this species.

Bearded seals appear to vocalize as a part of their social behavior and are able to hear well in and out of water; however, there are few studies of the response of pinnipeds that are exposed to sound in water. This is important because most phocid seals spend greater than 80% of their time submerged in the water (Gordon *et al.* 2003).

Information on behavioral reactions of pinnipeds in water to multiple pulses involves exposures to small explosives used in fisheries interactions, impact pile driving, and seismic surveys. Several studies lacked matched data on acoustic exposures and behavioral responses by individuals. As a result, the quantitative information on reactions of pinnipeds in water to multiple pulses is very limited (Southall *et al.* 2007). Most of the information available is on ringed seals, but we would anticipate that bearded seals behave in a similar manner to ringed seals during seismic operations. Based on the available information on pinnipeds in water exposed to multiple noise pulses, exposures in the ~150-180 dB re 1µ Pa range (RMS values over the pulse duration) generally have limited potential to induce avoidance behavior in pinnipeds (Southall *et al.* 2007). We anticipate this would also apply to bearded seals since they are known to make calls with source levels up to 178 dB (Cummings *et al.* 1983). Received levels exceeding 190 dB re 1µ Pa are likely to elicit avoidance responses, at least in some ringed seals (Harris *et al.*2001; Blackwell *et al.* 2004; Miller *et al.* 2005). Harris *et al.* (2001) reported 112 instances when seals were sighted within or near the exclusion zone based on the 190 dB radius (150-250m of the seismic vessel).[20] The results suggested that seals tended to avoid the

[19] A more in-depth description on bearded seal vocalizations is presented in section 2.2.3.6 of this opinion.
[20] It should be noted that visual observations from the seismic vessel were limited to the area within a few hundred meters, and 79% of the seals observed were within 250m of the vessel (Harris *et al.* 2001).

zone closest to the boat (<150m) (or noise levels greater than 190 dB). Overall, seals did not react dramatically to seismic operations. Only a fraction of the seals swam away, and even this avoidance appeared quite localized (Harris *et al.* 2001). In the case of ringed seals exposed to sequences of airgun pulses from an approaching seismic vessel, most animals showed little avoidance unless the received level was high enough for mild TTS to be likely (Southall *et al.* 2007). We assume that bearded seals will behave in a similar manner.

Seals have been noted to tolerate high levels of sounds from airguns (Arnold 1996, Harris *et al.* 2001, Moulton and Lawson 2002). In any case, the observable behavior of seals to passing active source vessels is often to just watch it go by or swim in a neutral way relative to the ship rather than swimming away. Seals at the surface of the water would experience less powerful sounds than if they were the same distance away but in the water below the seismic source. This may also account for the apparent lack of strong reactions in ice seals (NMFS 2013b).

During the open water season (July through October) when the proposed activities would occur (for up to 28 days), bearded seals are anticipated to occur at the southern edge of the Chukchi and Beaufort Sea pack ice and at the wide, fragmented margin of multi-year ice (Burns 1981; Nelson *et al.* 1984). As the ice forms again in the fall and winter, most bearded seals move south with the advancing ice edge through Bering Strait and into the Bering Sea where they spend the winter (Burns and Frost 1979; Frost *et al.* 2005; Cameron and Boveng 2007; Frost *et al.* 2008; Cameron and Boveng 2009). Bearded seals are less likely to encounter seismic surveys during the open water season than ringed seals because of the bearded seals preference for sea ice habitat (BOEM 2011a). However, bearded seals are often spotted by PSOs during surveys so there is still the potential for exposure.

While the potential instances of exposure derived from bearded seal density multiplied by the potential ensonified area associated with 2D seismic surveys estimate a high number of exposures at received levels that are likely to cause temporary losses in hearing sensitivity, these outcomes do not seem likely given the tendency of pinnipeds such as bearded seals to raise their heads above water, or haulout to avoid exposure to sounds fields, as well as mitigation measures being in place. Bearded seals that avoid these sound fields or exhibit vigilance are not likely to experience significant disruptions of their normal behavior patterns because the vessels are transiting and the ensonified area is temporary, and bearded seals seem rather tolerant of low frequency noise. Even if we accept these estimates at face value, we still cannot assess the potential consequences of any losses in hearing sensitivity because the estimates provide no information about the magnitude of losses in hearing sensitivity (a 3 dB loss in sensitivity versus a 10 dB loss in sensitivity), the duration of the impairment (for example, whether the "temporary" loss in hearing sensitivity persists for minutes, hours, days, or weeks), or the frequency range affected by the loss (that is, what environmental cues might the animal not detect given the loss in hearing sensitivity). Without this information, it would be difficult to conclude that exposure to seismic had any consequence for ringed seals that might be clinically important.

Based on this information, we would not expect bearded seals that find themselves more than 9.9 kilometers from the seismic sound source devote attentional resources to that stimulus, even though received levels might be as high as 160 dB. Similarly, we would not expect bearded seals

that find themselves more than 2.5 kilometers from seismic surveys to change their behavioral state, despite being exposed to received levels ranging up to 189 dB; these seals might engage in low-level avoidance behavior or short-term vigilance behavior. Bearded seals that might occur within 0.2 kilometers of sounds produced by equipment employed during seismic surveys are likely to change their behavioral state to avoid slight TTS, although this avoidance is anticipated to be localized.

Responses of Listed Marine Mammal Species to Seismic (Acoustic) Impacts on Fish

An additional effect of the proposed action on endangered and threatened species may be the impact of seismic noise on the fish prey species of these listed marine mammal species. Seismic noise will radiate throughout the water from the airguns until it dissipates to background levels. NMFS would expect any such effects on Arctic fish species to be localized and not to result in an appreciable decrease in the suitability of feeding habitat for listed species.

Although in general little is known about how noise affects fish (Hastings and Popper 2005; DFO 2004), salmon have been found to respond to low frequency sounds such as those created by the proposed action, but only at very short ranges, within distances of a few feet from the sound source. In general, fish perceive underwater sounds in the frequency range of 50 to 2,000 Hz, with peak sensitivities below 800 Hz (Popper and Carlson 1998; Department of the Navy 2001). However, fish are sensitive to underwater impulsive sounds due to swimbladder resonance as the pressure wave passes through the fish. The swimbladder may repeatedly expand and contract, creating pressure on the internal organs surrounding the swimbladder. Permanent injury to fish from acoustic emissions has been shown for high-intensity sounds of several hours long. In a review on the effects of low-frequency noise to fish, a threshold of 180 dB peak sound level was used to define the potential injury to fish. Sound pressure levels (SPL) greater than an average of 150 dB rms are expected to cause temporary behavioral changes such as a startle response or behaviors associated with stress. Although these SPLs are not expected to cause direct injury to a fish, the functional effect of impaired sensory ability could potentially reduce survival, growth, and reproduction, increase predation, and alter foraging and reproductive behaviors. This may decrease the quantity of fish available as prey to these listed species.

Some research indicates that some noises may evoke flight and avoidance response in juvenile salmon. Other studies have shown that the avoidance response is temporary. Salmon have been found to respond to low frequency sounds, but only at very short ranges (Chamberlin 1991). Carlson (1994), in a review of 40 years of studies concerning the use of underwater sound to deter salmonids from hazardous areas at hydroelectric dams and other facilities, concluded that salmonids were able to respond to low-frequency sound and to react to sound sources within a few feet of the source. He speculated that the reason that underwater sound had no effect on salmonids at distances greater than a few feet is because they react to water particle motion/acceleration, not sound pressures. Detectable particle motion is produced within very short distances of a sound source, although sound pressure waves travel farther (USDOT 2005). It is also likely that fish will avoid sound sources within ranges that may be harmful (McCauley et al. 2003).

Engas et al. (1993) examined changes in fishing catch levels for Atlantic cod and haddock as a result of a seismic study near Finnmark, Norway. The study documents changes in catch rates

which it attributes to the seismic experiment; there was a decrease in the rate of cod caught via the trawl fishing method, but an increase in the rate of cod caught via the longline fishing method within the seismic survey area. Gausland (2003) examined information provided by Engas et al. (1993) and concluded there was not a clear trend of reduced catch rates which could be directly attributable to seismic noise. Gausland (2003) postulated that the differences in catch rates of cod in the Engas study may have been more a result of the scaring effect of fishing than the start-up of seismic shooting.

In 2004, the Department of Fisheries and Oceans (DFO) Canada published the results from teams of scientists who conducted major literature reviews of the "primary and secondary literature that reports on experimental studies and field monitoring of effects of sound, particularly seismic sound, on marine organisms." The literature reviews were then further reviewed at a National Advisory Process meeting on Seismic Impact Evaluation Framework in May 2004. The literature reviews and the scientific deliberations resulted in the conclusions presented in the DFO 2004 report. Some of the conclusions derived through that intensive review process specific to impacts from seismic to fish include:

- "There have been no documented cases of fish mortality upon exposure to seismic sound under field operating conditions;
- Overall, exposure to seismic sound is considered unlikely to result in direct fish mortality;
- Of several scientific studies examining behavioral effects to fish during seismic surveys, only some have found a change in horizontal distribution of fish not closely associated with habitat structures such as reefs or pinnacles;
- Changes in catchability of fish are possibly related to changes in behavior. However, differences in experimental regimes and lack of adequate controls in some of the experiments means that the published results are an insufficient basis to predict the nature of any change that may occur, or even if a change will occur; and
- The potential for seismic sound to disrupt communication, detection of predators/prey, navigation and other functional uses of sound by fish has not been studied. There is speculation that the discontinuous nature of seismic signals may allow these functions to occur between pulses."

The listed marine mammal species that prey on fish that potentially could be affected by exposure to active seismic include: fin whale, humpback whale, Arctic ringed seal, and Beringia DPS of bearded seal. As indicated in Section 2.2.3 (status of listed species), fish is not a preferred prey type for the fin whale or the Beringia DPS of bearded seals, thus it is unlikely that seismic effects on fish would impair the feeding opportunities for fin whales or bearded seals. Although humpback whales do occur in the Chukchi Sea, they are typically not sighted before September, thus it is not likely that seismic impacts from this project during the summer would occur at a time that would meaningfully affect the availability of fish that are preyed upon by humpback whales. Whereas the preferred prey of Arctic ringed seals tend to be schooling species that form dense aggregations, invertebrate prey seem to become more important in the diet of Arctic ringed seals in the open water season, thus it is unlikely that seismic impacts to fish prey species will significantly affect Arctic ringed seals. It is possible that there may be localized effects to fish prey species (such as Arctic cod) but these are unlikely to reduce the overall suitability of the foraging habitat for listed marine mammals.

2.4.3.4.2 Probable Responses to Other Acoustic Sources

The empirical evidence available did not allow us to estimate the number of threatened or endangered marine mammals that are likely to be exposed to the continuous noise associated with vessel traffic, or the impulsive noise associated with single-beam echosounders PR1 plans to permit in the Chukchi Sea. Nevertheless, we assume that any individuals that overlap in time and space with these noise sources may be exposed.

Baleen Whales (bowhead, fin, and humpback whales)

While cetaceans are a diverse group with varied life histories and migratory patterns (see Section 2.2.3), they share many important traits and exhibit similar physiological and behavioral responses. Each group is analyzed collectively where appropriate, as the individual species within each group share many similar characteristics which are correlated with potential impacts from offshore oil and gas exploration activities. Where sufficient information exists for species-specific analysis, or unique effects or susceptibilities exist, individual species have been discussed separately. The majority of the information provided below focuses on bowhead whales as they are the most commonly occurring listed baleen whale in the action area, and a large amount of research has been done on this species. We anticipate responses from fin and humpback whales to be similar to the bowhead whale.

Continuous Noise Sources

As described in the *Exposure to Other Acoustic Sources* Section 2.4.2.2, the empirical information available does not allow us to estimate the number of baleen whales that might be exposed to the continuous noise source associated with vessel operations during the activities PR1 plans to permit in the Chukchi Sea. However, bowhead, fin, and humpback whales are anticipated to occur in the Chukchi Sea during the open water season when these activities are occurring. It is anticipated that whenever noise is produced from vessel operations, it may overlap with these baleen whale species. We assume that some individuals are likely to be exposed to these continuous noise sources.

<u>Vessel Noise</u>

Reactions of marine mammals to vessels often include changes in general activity (e.g. from resting or feeding to active avoidance), changes in surfacing-respiration-dive cycles, and changes in speed and direction of movement (NMFS 2013b). Past experiences of the animals with vessels are important in determining the degree and type of response elicited from an animal-vessel encounter. Whale reactions to slow-moving vessels are less dramatic than their reactions to faster and/or erratic vessel movements. Some species have been noted to tolerate slow-moving vessels within several hundred meters, especially when the vessel is not directed toward the animal and when there are no sudden changes in direction or engine speed (Wartzok *et al.* 1989, Richardson *et al.* 1995a, Heide-Jorgensen *et al.* 2003).

Bowhead whales react to approaching vessels at greater distances than they react to most other activities. Vessel-disturbance experiments in the Canadian Beaufort Sea by Richardson and

Malme (1993) showed that most bowheads begin to swim rapidly away when fast moving vessels approach directly. Avoidance usually begins when a rapidly approaching vessel is 1 to 4 km (0.62 to 2.5 mi) away. Whales move away more quickly when approached closer than 2 km (1.2 mi) (Richardson and Malme 1993). A few whales reacted at distances of 5 to 7 km (3.1 to 4.3 mi), while others did not react until the vessel was <1 km (<0.62 mi) away. Received noise levels as low as 84 dB re 1 μPa, or 6 dB above ambient, elicited strong avoidance reactions from bowhead from an approaching vessel 4 km (2.5 mi) away. During the experiments, vessel disturbance temporarily disrupted activities, and socializing whales moved apart from one another. Fleeing from a vessel usually stopped soon after the vessel passed, but scattering lasted for a longer time period. Some bowheads returned to their original locations after the vessel disturbance (Richardson and Malme 1993). However, it is not known whether they would return after repeated disturbance (Richardson 1995). Boat disturbance also tended to cause unusually brief surfacing with few respirations per surfacing (Richardson *et al.* 1985, Koski and Johnson 1987). Bowheads showed clear reactions to approaching vessels as much as 4 km away, based on measurements of whale headings, speeds, surface times, and number of respirations per surfacing (Richardson and Malme 1993). Bowheads react less dramatically to and appear more tolerant of slow-moving vessels, especially if they do not approach directly.

Confirming assertions made by native bowhead hunters, low levels of underwater noise can elicit flight reactions in bowhead whales (Richardson and Malme 1993; NMFS 2013b). In one test, received noise levels from an approaching fishing boat were only ~6-13 dB above the background noise and cause flight reactions in bowhead (Miles *et al.* 1987, Richardson and Malme 1993). Mothers traveling with calves can be particularly sensitive to vessel traffic, and showed strong evasive behaviors when vessels were over 15 km away (Richardson and Malme 1993). In contrast, animals that are actively feeding may be less responsive to boats (Wartzok *et al.* 1989).

Humpback whale reactions to approaching boats are variable, ranging from approach to avoidance (Payne 1978, Salden 1993). On rare occasions humpbacks "charge" towards a boat and "scream" underwater, apparently as a threat (Payne 1978). Baker *et al.* (1983) reported that humpbacks in Hawai'i responded to vessels at distances of 2 to 4 km. Bauer and Herman (1986) concluded that reactions to vessels are probably stressful to humpbacks, but that the biological significance of that stress is unknown. Similar to bowhead whales, humpbacks seem less likely to react to vessels when actively feeding than when resting or engaged in other activities (Krieger and Wing 1984, 1986). Mothers with newborn calves seem most sensitive to vessel disturbance (Clapham and Mattila 1993). Marine mammals that have been disturbed by anthropogenic noise and vessel approaches are commonly reported to shift from resting behavioral states to active behavioral states, which would imply that the incur an energy cost. Morete *et al.* (2007) reported that undisturbed humpback whale cows that were accompanied by their calves were frequently observed resting while their calves circled them (milling) and rolling interspersed with dives. When vessel approached, the amount of time cows and calves spent resting and milling, respectively declined significantly. Considering that one cow calf pair was observed in the Beaufort Sea (Hashagen *et al.* 2009), there is the potential for interactions between vessels and cow calf pairs in the Arctic.

Fin whales also responded to vessels at distances of about 1 km (Edds and Macfarlane 1987).

Watkins (1981) found that fin and humpback whales appeared startled and increased their swimming speed to avoid approaching vessels. Jahoda *et al.* (2003) studied responses of fin whales in feeding areas when they were closely approached by inflatable vessels. The study concluded that close vessel approaches caused the fin whales to swim away from the approaching vessel and to stop feeding. These animals also had increases in blow rates and spent less time at the surface (Jahoda *et al.* 2003). This suggests increases in metabolic rates, which may indicate a stress response. All these responses can manifest as a stress response in which the mammal undergoes physiological changes with chronic exposure to stressors, it can interrupt essential behavioral and physiological events, alter time budget, or a combination of all these stressors (Frid and Dill 2002, Sapolsky 2000). All of these responses to stressors can cause an abandonment of an area, reduction in reproductive success, and even death (Mullner *et al.* 2004, and Daan *et al.* 1996).

In general, baleen whales react strongly and rather consistently to approaching vessels of a wide variety of types and sizes. Bowhead whales are anticipated to interrupt their normal behavior and swim rapidly away if approached by a vessel. Surfacing, respiration, and diving cycles can be affected. The flight response often subsides by the time the vessel has moved a few kilometers away. After single disturbance incidents, at least some whales are expected to return to their original locations. Vessels moving slowly and in directions not toward the whales usually do not elicit such strong reactions (Richardson and Malme 1993).

However, with mitigation measures in place which specify procedures for changing vessel speed and/or direction to avoid groups of whales, and potential for collision, and PSOs on board to spot nearby whales, the impact of vessel traffic on bowhead whales is anticipated to be minor.

Based on this information, we would not anticipate baleen whales that find themselves more than 3.4 kilometers from the seismic source vessel to devote attentional resources to the vessel noise, even though received levels might be has high as 120 dB. At these distances, a whale that perceived the vessel noise is likely to ignore such a signal and devote its attentional resources to stimuli in its local environment. Because of their distance from the vessel, we would also not anticipate baleen whales would change their behavior or experience physiological stress responses at received levels ≥ 120 dB; these animals may exhibit slight deflection from the noise source, but this behavior is not likely to result in adverse consequences for the animals exhibiting that behavior. These whales might engage in low-level avoidance behavior, short-term vigilance behavior, or short-term masking behavior.

Non-Airgun Impulsive Noise Sources

As described in the *Exposure to Other Acoustic Sources* Section 2.4.2.2, NMFS does not anticipate that marine mammals will be exposed to single-beam echosounders due to the directionality and small beam widths of these sources, and short pulse duration. However, we will analyze the potential responses that may be exhibited if exposure to a few pulses were to occur.

Ensonified zones were not calculated for single-beam echosounders (TGS 2013b). However, as many of these sources are outside the range of best hearing for baleen whales and pinnipeds

(Southall *et al.* 2007), and the energy that is within hearing range is high frequency, and as such is only expect to be audible in very close proximity to the source, we do not anticipate marine mammals being exposed to these sound sources. Humpback and fin whale densities are anticipated to be low in the Arctic region with only a few recent sightings (Hashagen *et al.* 2009; Ireland *et al.* 2008, 2009; Delarue *et al.* 2010; Funk *et al.* 2010; Clarke *et al.* 2011d; Crance *et al.* 2011; Hannay *et al.* 2011; Allen and Angliss 2011, 2012), further reducing the likelihood of co-occurrence of these species and any audible sound from these sources. However, if bowhead, fin, or humpback whales happened to overlap in time and space with these acoustic sources, and if the sources operate within these species' hearing ranges, then we would anticipate the potential responses discussed below.

Masking

Marine mammal communications are not anticipated to be masked appreciably by side scan sonar, single-beam or multi-beam sonar, echosounders, or for the sub-bottom profiler signals given their relatively low duty cycle, directionality, and the brief period when an individual mammal is likely to be within its beam. Some level of masking could result for whales in close proximity to the survey vessel during brief periods of exposure to the sound if signals were within the hearing range of the species. However masking is unlikely to be an issue because whales are likely to avoid survey vessels. In the case of marine mammals that do not avoid the approaching vessel and its various sound sources, mitigation measures that would be applied to minimize effects of the higher-power airgun sources would further reduce or eliminate any minor effects of the non-airgun noise sources.

Disturbance Reactions

Disturbance includes a variety of effects, including subtle changes in behavior, more conspicuous changes in activities, and displacement. Marine mammal behavioral reactions to pulsed sound sources from an active airgun array are discussed above, and responses to the pulsed noise associated with single-beam echosounder signals are likely to be similar to those for other pulsed sources if received at the same levels. During exposure to a 21–25 kHz whale-finding sonar with a source level of 215 dB re 1 μPa · m, gray whales showed slight avoidance (~200 m) behavior (Frankel 2005). However, these sources are anticipated to operate in brief pulses which are concentrated in a downward beam, with noise sources that are typically outside the hearing range of our species. For these reasons a disturbance reaction is highly unlikely to occur from non-airgun impulsive noise sources.

Pinnipeds (ringed and bearded seals, and steller sea lions)

Continuous Noise Sources

As described in the *Exposure to Other Acoustic Sources* Section 2.4.2.2, the empirical information available does not allow us to estimate the number of ice seals that might be exposed to continuous noise sources (vessels) during the activities PR1 plans to permit in the Chukchi Sea. However, ice seals are by far the most commonly observed marine mammals in the Chukchi Sea and they are anticipated to be present during these operations. It is anticipated that

whenever noise is produced from vessel operations, it may overlap with these ice seal species. We assume that some individuals are likely to be exposed to these continuous noise sources.

Vessel Noise

Few authors have specifically described the responses of pinnipeds to boats, and most of the available information on reactions to boats concerns pinnipeds hauled out on land or ice. However, the mere presence and movements of ships in the vicinity of seals and sea lions can cause disturbance to their normal behaviors (Calkins and Pitcher 1982, Kucey 2005, Jansen *et al.* 2010), and could potentially cause Steller sea lions, ringed seals and bearded seals to abandon their preferred breeding habitats in areas with high traffic (Kenyon 1962; Smiley and Milne 1979; Mansfield 1983; Reeves 1998). Surveys and studies in the Arctic have observed mixed reactions of seals to vessels at different times of the year. Disturbances from vessels may motivate seals and sea lions to leave haulout locations and enter the water (Richardson 1995, Kucey 2005). The possible impact of vessel disturbance on Steller sea lions has not been well studied, yet the response by sea lions to disturbance will likely depend on the season and life stage in the reproductive cycle (NMFS 2008c). Due to the relationship between ice seals and sea ice, the reactions of seals to vessels activity are likely to vary seasonally with seals hauled out on ice reacting more strongly to vessels than seals during open water conditions in the Chukchi Sea.

Vessels that approach rookeries and haulouts at slow speed, in a manner that allows sea lions to observe the approach, should have fewer effects than vessels that appear suddenly and approach quickly (NMFS 2008c). Sea lions may become accustomed to repeated slow vessel approaches, resulting in minimal response. Although low levels of occasional disturbance may have little long-term effect, areas subjected to repeated disturbance may be permanently abandoned. Repeated disturbances that result in abandonment or reduced use of rookeries by lactating females could negatively affect body condition and survival of pups through interruption of normal nursing cycles (NMFS 2008c). Pups are the age-class most vulnerable to disturbance from vessel traffic (NMFS 2008c).

Ringed seals hauled out on ice pans often showed short-term escape reactions when a ship came within 0.25-0.5 km (0.15-0.3 mi; Brueggeman *et al.* 1992). Jansen *et al.* (2006) reported that harbor seals approached by vessels to 0.1 km (0.06 mi) were 25 times more likely to enter the water than were seals approached at 0.5km (0.3 mi). However, during the open water season in the Chukchi and Beaufort Seas, bearded and ringed seals are commonly observed close to vessels where received sound levels were low (e.g., Harris *et al.* 2001, Moulton and Lawson 2002, Blees *et al.* 2010, Funk *et al.* 2010). In places where boat traffic is heavy, there have been cases where seals have habituated to vessel disturbance (e.g. Bonner 1982, Jansen *et al.* 2006). Such variations in seal responses may be explained as the result of the risk assessment, and conclusions made by individual seals on a case by case basis (BOEM 2011a).

Pups have a greater potential for heat loss than adults and so would be more prone to incur energetic costs of increased time in the water if vessel disturbance became a more frequent event (Cameron *et al.* 2010). If a vessel disturbs young ice seals, some might become energetically and behaviorally stressed, leading to lower overall fitness of those individuals (BOEM 2011a). The potential for ship traffic to cause a mother to abandon her pup may be lower in bearded seals

than in ringed seals (Smiley and Milne 1979), as bearded seal mothers appear to exhibit a high degree of tolerance when approached by small boats.

All vessels produce sound during operation, which when propagated at certain frequencies and intensities can alter the normal behavior of marine mammals, mask their underwater communications and other uses of sound, cause them to avoid noisy areas, and in extreme cases (e.g., high-powered sonar) damage their auditory systems and cause death (Arctic Council 2009, Götz *et al.* 2009). All ice-breeding pinniped species are known to produce underwater vocalizations (reviewed by Richardson *et al.* 1995, Van Opzeeland *et al.* 2008). Male bearded seals rely on underwater vocalizations to find mates. As background noise increases, underwater sounds are increasingly masked and uni-directional, deteriorate faster, and are detectable only at shorter ranges. Effects of vessel noise on bearded seal vocalizations have not been studied, though the frequency range of the predominant "trill" and "moan" calls (130-10590 Hz and 130-1280 Hz, respectively) that are broadcast during the mating season partially overlaps the range (20-300 Hz) over which ship noise dominates ambient noise in the oceans (Urick 1983, Cleator *et al.* 1989, Ross 1993, Risch *et al.* 2007, Tyack 2008).

Studies show that animals adapt acoustic signals to compensate for environmental modifications to sound (Wilczynski and Ryan 1999). Indeed, background noise has been suggested to account for geographical differences in the range and quality of bearded seal calls (Rogers 2003, Risch *et al.* 2007). However, compensating for sound degradation – such as by delaying calling, shifting frequencies, moving to a quieter area, or calling louder, longer, and more frequently – incurs a cost (Tyack 2008). The cost of these adaptations, or that of missing signals, is inherently difficult to study in free-ranging seals and to date has not been measured in any phocid seal. Because bearded seals broadcast over distances of at least 30-45 km (Cleator *et al.* 1989), perhaps over 100s of kilometers (Stirling *et al.* 1983, Rossong and Terhune 2009), their calls are increasingly susceptible to background interference. Though in some areas male bearded seals may "practice" calling throughout the year, the period of peak vocalization is during the breeding season (April to mid-June) (S. Van Parijs, NMFS Northeast Fisheries Science Center, Protected Species Division, September 1, 2010, pers. comm.). The extent to which vessel traffic is localized near areas where bearded seals are mating, and the acoustic characteristics of the area, will determine the level that communication is disrupted. If vessels largely avoid areas of pack ice, where communication and mating occurs, or transit these areas outside the breeding season, effects are not expected to be as significant.

Most ships in the Arctic purposefully avoid areas of ice and thus prefer periods and areas which minimize the chance of encountering ice, though these may be difficult to predict. This necessarily mitigates many of the risks of shipping to populations of ice seals that are closely associated with ice throughout the year.

Vessels produce sound that may elicit behavioral changes in sea lions, and ice seals, mask their underwater communications, mask received noises, and cause them to avoid noisy areas. Richardson (1995) found vessel noise does not seem to strongly affect pinnipeds that are already in the water, explaining that hauled out seals often respond more strongly to the presence of vessels.

Non-Airgun Impulsive Noise Sources

As described in the *Exposure to Other Acoustic Sources* Section 2.4.2.2, NMFS does not anticipate that ice seals will be exposed to single-beam echosounders due to the directionality and small beam widths of these sources, and short pulse duration. However, since ice seals are the most commonly observed marine mammal in the Chukchi Sea, and the specifics for these sources are not available at this time, we will analyze the potential responses that may be exhibited if exposure to a few pulses were to occur.

We are not aware of any data on the reactions of pinnipeds to single-beam echosounders. However, based on observed pinniped responses to other types of pulsed sounds, and the likely brevity of exposure to single-beam echosounder sonar sources, pinniped reactions are expected to be limited to startle or otherwise brief responses of no lasting consequence to the animals.

Jacobs and Terhune (2000) observed the behavioral responses of harbor seals exposed to acoustic harassment devices with source levels of 172 dB re 1 μPa m deployed around aquaculture sites. The seals in their study generally did not respond to sounds from the harassment devices and in two trials, seals approached to within 43 and 44 m of active harassment devices and did not appear to exhibit any measurable behavioral responses to the exposure.

Hastie and Janik (2007) conducted a series of behavioral response tests on two captive gray seals to determine their reactions to underwater operation of a 375 kHz multibeam imaging echosounder that included significant signal components down to 6 kHz. Results indicated that the two seals reacted to the signal by significantly increasing their dive durations. Because of the brevity of exposure of pinnipeds to such sound sources, pinniped reactions are anticipated to be limited to startle or otherwise brief responses of no lasting consequence to the animals.

2.4.3.4.3 Probable Responses to Vessel Strike

As we indicated in *Section 2.4.2.3 Exposure to Vessel Strike*, the likelihood of a vessel strike occurring to a listed baleen whale or pinniped in the Bering or Chukchi Sea is sufficiently small as to be considered discountable.

As we discussed in the *Approach to the Assessment* section of this opinion, endangered or threatened animals that are not directly or indirectly exposed to a potential stressor cannot respond to that stressor. Because listed baleen whales and pinnipeds are not likely to be directly or indirectly exposed to vessels in close enough proximity for a strike to occur in the Chukchi or Bering Seas, they are not likely to respond to that exposure or experience reductions in their current or expected future reproductive success as a result of those responses. An action that is not likely to reduce the fitness of individual whales or pinnipeds would not be likely to reduce the viability of the populations those individual whales represent (that is, we would not expect reductions in the reproduction, numbers, or distribution of those populations).

For this reason we will not consider this stressor any further in our analysis.

2.4.4 Effects of the Action on Steller Sea Lion Critical Habitat

Designated critical habitat for the Steller sea lion includes terrestrial, air, and aquatic habitats that support reproduction, foraging, rest and refuge. These designations were based on the location of terrestrial rookery and haulout sites where breeding, pupping, refuge and resting occurs; aquatic areas surrounding rookeries and haulouts, the spatial extent of foraging trips, and availability of prey items, and rafting sites. Air zones around terrestrial and aquatic habitats are also designated as critical habitat to reduce disturbance in these essential areas. Within the action area, vessels have the potential to transit through the 20nm aquatic zone around rookery and haulout zones, and the Bogoslof foraging area.

Based on the preceding description of critical habitat status within the action area, the overall functioning of the essential features (rest, refuge, reproduction, and foraging) in the action area is high. Despite all of this traffic in and around rookery and haulout locations near Dutch Harbor, there have been no reported incidents of ship strike with Steller sea lions in Alaska. The 3-mile no transit zones are established and enforced around rookeries in the area for further protection, and NMFS' guidelines for approaching marine mammals discourage vessels approaching within 100 yards of haulout locations. The Bogoslof Foraging Area is the only foraging area designated as critical habitat which occurs within the action area. This site historically supported large aggregations of spawning pollock, and is also an area where sighting information and incidental take records support the notion that this is an important foraging area for SSLs (Fiscus and Baines 1966, Kajimura and Loughlin 1988). Air zones around terrestrial and aquatic habitats are also designated as critical habitat to reduce disturbance in these essential areas.

The potential effects to critical habitat essential features associated with exploration and leasing activities are described below.

1. Terrestrial Areas
    a. Rest - Short-term disturbance due to the temporary transitory nature of vessels within designated critical habitat.
    b. Refuge - Short-term disturbance due to the temporary transitory nature of vessels within designated critical habitat.
    c. Reproduction – No effect. Vessels are excluded from transiting within 3nm of rookeries.

2. Aquatic Areas
    a. Foraging – No effect. Vessels are not targeting Steller sea lions or their prey species and would only occur in the foraging areas for a short period of time while transiting.

3. Air zone – No effect

Dutch Harbor is a very active port with hundreds of vessels transiting in and around it. Despite this high amount of vessel traffic, Steller sea lions have maintained an active rookery at Cape Morgan which is within 20 nm of Dutch Harbor. In addition to this rookery, there are many haulout locations near Dutch Harbor (see Figure 5). Considering that the Steller sea lion

population is increasing at about 3% per year in the Dutch Harbor area, vessel traffic doesn't appear to impact the breeding, feeding, or resting locations nearby (Lowell Fritz personal comm). The number of vessels associated with TGS's activities is anticipated to be few and insignificant in comparison to the current vessel traffic in and around Dutch Harbor.

2.5 Cumulative Effects

"Cumulative effects" are those effects of future state or private activities, not involving Federal activities, that are reasonably certain to occur within the action area of the Federal action subject to consultation (50 CFR 402.02). Future Federal actions that are unrelated to the proposed action are not considered in this section because they require separate consultation pursuant to section 7 of the Act.

NMFS reviewed recent environmental reports, NEPA compliance documents, BOEM's biological evaluation, and other source documents to evaluate and identify actions that were anticipated to occur within the analytical timeframe of this opinion (open water season of 2013). Most of the action area includes federal waters, which would preclude the possibility of future state, tribal, or local action that would not require some form of federal funding or authorization. However, reasonably foreseeable future State, tribal, local or private actions include: oil and gas exploration, development, and production activities; mining exploration, development, and production; military facilities and training exercises; air and marine transportation; major community development projects; recreation and tourism.

Oil and Gas Projects

State of Alaska: There are currently no State of Alaska leases in the Chukchi Sea, and no onshore oil and gas production along the Chukchi Sea coast. In its most recent five-year plan, the State of Alaska does not intend to hold lease sales in the nearshore waters of the Chukchi Sea (ADNR 2013).

In the past, many oil industry applicants have applied for MMPA authorization for proposed activities on State leases creating a federal nexus for ESA consultation. Also depending on the proposed activity and location there may be a nexus through wastewater discharge or federal air permits, or dredge and fill permits. Whether there will be a federal nexus for ESA consultation is not known at this time, so we will consider these activities under cumulative effects. While the projects described below would not occur in the Chukchi Sea portion of the action area, they would potentially increase vessel traffic within the Chukchi Sea.

***Point Thomson Project*:** ExxonMobil is proposing to produce gas and hydrocarbon liquids (condensate and oil) from the Thomson Sand reservoir and delineate other hydrocarbon resources in the Point Thomson area on the North Slope of Alaska. This project is located to the east of the existing Badami field, and west of ANWR. Produced fluids will be processed on site, with condensate and oil being transported by pipeline to existing common carrier pipelines at Badami that supply the Trans Alaska Pipeline System (TAPS). The primary activities that would contribute to cumulative effects include marine and air traffic associated with construction and operation, and an increased level of construction activity on the shoreline over a three-year period.

Sealift by ocean-going barges direct to the Point Thomson location was selected as the option for moving heavy loads, such as process modules, to the site. Module transportation to the project site is scheduled for the summer of 2013 and would take place over three open water seasons (2013 through 2015). It is anticipated that the large ocean barges will be in place at the Point Thomson site for approximately 14 days, providing adequate time to dock and offload cargo. Once offloaded, the barges will leave the site. The method of barge access will be utilized for up to three construction seasons (2013 through 2015), with barges passing through the Chukchi Sea to and from offloading.

Alpine Unit CD-5 and CF-6 Projects: Permits applications for construction of Alpine CD-5 were submitted several years ago, but were delayed due to regulatory challenges resulting in denial of permits. These challenges were resolved in late 2011, with production now anticipated to begin in 2016. Construction of CD 5 and 6 would involve constructing a bridge across the Colville River to access the production pad; road connections to the Prudhoe Bay Kuparuk road system would be limited to seasonal ice roads. Barge support for construction would be based out of Prudhoe Bay, with modules and other construction material transported by gravel/ice roads. Air traffic would be associated with construction and operations. The primary areas of nexus with offshore exploratory activity would involve barge sealifts through the Chukchi and Beaufort seas, and offloading activity at West Dock.

Liberty Project: The Liberty Project is located on the eastern end of the Prudhoe Bay area in nearshore waters. It was initially conceived as an offshore production island, but has been redesigned as directional drilling from a location at the Endicott Satellite drilling island. Exploratory drilling was suspended in 2010. Development within the next five years is possible. Road access would be provided through the existing Prudhoe Bay road system; barge support for construction would be based out of Prudhoe Bay, with modules and other construction material transported by gravel roads. Air traffic would use the existing Prudhoe Bay air facilities. The primary areas of nexus with offshore exploratory activity would involve barge sealifts through the Chukchi and Beaufort seas, and offloading activity at West Dock.

Continuation of Badami Production: The Badami project is located approximately 20 miles east of Prudhoe Bay on the Beaufort Sea coast. It is connected by pipeline to Endicott, but there are no all-season road connections; Badami has a gravel causeway barge dock. The facility went into production around 2001, but was suspended in 2007 after production results were less than expected. In 2010, production was temporarily restarted. Additional winter exploratory drilling is currently being conducted; depending on results, production could be resumed on a continuing basis within a couple of years. Some improvements to the dock and other facilities may be needed. The primary areas of nexus with offshore exploratory activity would involve barge sealifts through the Chukchi and Beaufort seas, and offloading activity at Badami (Bradner 2011; Petroleum News 2011b; NMFS 2013b).

Mining

Mining takes place in onshore areas of the Chukchi Sea portion of the project area. While the majority of mining activities take place onshore, marine and air transportation could contribute to

potential cumulative effects through the disturbance of marine mammals. The world's largest known zinc resources are located in the western Brooks Range. As much as 25 million tons of high-grade zinc is estimated to be present near Red Dog Mine, approximately 40 mi from the southwest corner of the NPR-A (Schoen and Senner 2002). The Red Dog Mine port site may also become the port facility for a very large proposed coal mining operation adjacent to the Chukchi Sea. In addition, coal mining prospecting proposals for the Brooks Range have been submitted to Alaska Department of Natural Resources, Division of Mining, Land and Water for approval.

Military

Military activity in the Arctic is thought to have increased in recent years, and it may be reasonable to expect that military activity will continue to increase in the foreseeable future. Military activities in the proposed action area include the transit of military vessels through area waters, as well as submarine activity, aircraft overflights, and related maneuvers. However, very little public information is available about future military activity in the region. Military vessel, submarine, and aircraft traffic could contribute to cumulative effects through the disturbance of marine mammals, and the potential for marine fuel spills.

Transportation

It is reasonable to assume that trends associated with transportation to facilitate the maintenance and development of coastal communities, Red Dog Mine, and Prudhoe Bay area oil and gas facilities will continue. In some specific cases, described below, transportation and associated infrastructure in the proposed activity area may increase as a result of increased commercial activity in the area.

Aircraft Traffic: Existing air travel and freight hauling for local residents is likely to continue at approximately the same levels. Air traffic to support mining is expected to continue to be related to exploration because there are no new large mining projects in the permitting process. Tourism air traffic will not likely change much because there are no reasonably foreseeable events that would draw large numbers of visitors to travel to or from the area using aircraft. Sport hunting and fishing demand for air travel will likely continue at approximately the same levels. Use of aircraft for scientific and search and rescue operations is likely to continue a present levels.

Oil and gas industry use of helicopters and fixed wing aircraft to support routine activities and exploration within the project area is likely to increase as a result of increased interest in North Slope exploration.

Vehicle Traffic: None of the anticipated future activities propose to construct permanent roads to the communities in the North Slope. Construction of ice roads could allow industry vehicles access to community roads, and likewise allow residents vehicular access to the highway system.

Vessel Traffic: Vessel traffic through the Bering Strait has risen steadily over recent years according to United States Coast Guard (USCG) estimates, and Russian efforts to promote a Northern Seas Route for shipping may lead to continued increases in vessel traffic adjacent to the

western portion of the project area.

An analysis done by Shell Oil as part of a Revised Outer Continental Shelf Lease Exploration Plan for the Chukchi Sea (Shell 2011b) indicated that barge traffic passing through the Chukchi Sea during the month of July through October has increased from roughly 2000 miles of non-seismic vessel traffic in 2006 to roughly 11,500 miles of non-seismic vessel traffic in 2010. In comparison, the same analysis estimated that vessel miles associated with seismic surveys in 2006 were roughly 70,000 miles, compared to roughly 30,000 miles in 2010.

Vessel traffic within the project area can currently be characterized as traffic to support oil and gas industries, barges or cargo vessels used to supply coastal villages, smaller vessels used for hunting and local transportation during the open water period, military vessel traffic, and recreational vessels such as cruise ships and a limited number of ocean-going sailboats. Barges and small cargo vessels are used to transport machinery, fuel, building materials and other commodities to coastal villages and industrial sites during the open water period. For example, villages along the Beaufort and Chukchi sea coasts are serviced by vessels from Crowley Alaska and or Northern Transportation Company. Additional vessel traffic supports the Arctic oil and gas industry, and some activity is the result of emergency-response drills in marine areas.

In addition, research vessels, including NSF and USCG icebreakers, also operate in the project area. USCG anticipates a continued increase in vessel traffic in the Arctic. Cruise ships and private sailboats sometimes transit through the proposed action area. Changes in the distribution of sea ice, longer open water periods, and increasing interest in studying and viewing Arctic wildlife and habitats may support an increase in research and recreational vessel traffic in the proposed action area regardless of oil and gas activity.

Increased barge traffic would occur if the Point Thomson Project or the Alaska Pipeline Project were constructed during the time period covered under this opinion. Coastal barges would support these projects by delivering fuel, construction equipment, and materials and sea lift barges would deliver modules for processing and camp facilities. If realized, this would result in additional barge traffic transiting through the project area but potential for congestion would only be expected near Prudhoe Bay docks and only during construction. Offshore oil and gas exploration drilling would also result in some additional tug and barge, support, icebreaker, and other vessel traffic (Petroleum News 2011) that could contribute to congestion if they used Prudhoe Bay area docks.

Community Development

Community development projects in Arctic communities involve major infrastructure projects, such as construction of airports and response centers, as well as smaller projects. These projects could result in construction noise in coastal areas, and could generate additional amounts of marine and aircraft traffic to support construction activities. Marine and air transportation could contribute to potential cumulative effects through the disturbance of marine mammals.

Major community development projects that are foreseeable at the present time include the construction of a new airport at the village of Kaktovik, and potentially a new emergency

response facility at Wainwright.

Recreation and Tourism

Marine and coastal vessel and air traffic could contribute to potential cumulative effects through the disturbance of marine mammals. With the exception of adventure cruise ships that transit the Beaufort and Chukchi Sea coasts in small numbers, much of the air sightseeing traffic is concentrated in ANWR and should not impact species in the action area. In addition, future sport hunting and fishing, or other recreation or tourism-related activities are anticipated to continue at current levels and in similar areas in the project area (NMFS 2013b).

2.6 Integration and Synthesis

The Integration and Synthesis section is the final step of NMFS's assessment of the risk posed to the species as a result of implementing the proposed action. In this section, we add the effects of the action (Section 2.4) to the environmental baseline (Section 2.3) and the cumulative effects (Section 2.5) to formulate the agency's biological opinion as to whether the proposed action is likely to: (1) result in appreciable reductions in the likelihood of survival of the species in the wild by reducing its numbers, reproduction, or distribution; (2) or result in appreciable reductions in the likelihood of recovery of the species in the wild by reducing its numbers, reproduction, or distribution; or (3) result in the adverse modification or destruction of critical habitat as measured through potential reductions in the value of designated critical habitat for the conservation of the species. These assessments are made in full consideration of the status of the species (Section 2.2).

As we discussed in the *Approach to the Assessment* section of this opinion, we begin our risk analyses by asking whether the probable physical, physiological, behavioral, or social responses of endangered or threatened species are likely to reduce the fitness of endangered or threatened individuals or the growth, annual survival or reproductive success, or lifetime reproductive success of those individuals. If we would not expect listed species exposed to an action's effects to experience reductions in the current or expected future survivability or reproductive success (that is, their fitness), we would not expect the action to have adverse consequences on the viability of the populations those individuals represent or the species those populations comprise (Stearns 1977; Brandon 1978; Mills and Beatty 1979; Stearns 1992; Anderson 2000). Therefore, if we conclude that listed species are not likely to experience reductions in their fitness, we would conclude our assessment because we would not expect the effects of the action to affect the performance of the populations those individuals represent or the species those population comprise. If, however, we conclude that listed species are likely to experience reductions in their fitness as a result of their exposure to an action, we then determine whether those reductions would reduce the viability of the population or populations the individuals represent and the "species" those populations comprise (in section 7 consultations, the "species" represent the listed entities, which might represent species, subspecies, or distinct populations segments of vertebrate taxa).

As part of our risk analyses, we consider the consequences of exposing endangered or threatened species to the stressors associated with the proposed actions, individually and cumulatively, given that the individuals in the action areas for this consultation are also exposed to other

stressors in the action area and elsewhere in their geographic range. These stressors or the response of individual animals to those stressors can produce consequences — or "cumulative impacts"— that would not occur if animals were only exposed to a single stressor. In addition, we consider whether there is a reasonable likelihood that future incremental steps (production and development) will violate section 7(a)(2) of the ESA.

As we discuss in the narratives that follow, our analyses led us to conclude that endangered or threatened individuals that are likely to be exposed to the geophysical survey, equipment maintenance and recovery activities PR1 proposes to permit in the Chukchi Sea are likely to experience disruptions in their normal behavioral patterns, but they are not likely to be killed, injured, or experience measurable reductions in their current or expected future reproductive success as a result of that exposure.

2.6.1 Bowhead Whale Risk Analysis

Based on the results of the exposure analyses, during the 2013 open water season in the Chukchi Sea OCS, we would expect bowhead whales to be exposed to low-frequency active seismic, vessel noise from transit, and noise from echosounders.

2.6.1.1 Probable Risk of Active Seismic to Bowhead Whales

During low-frequency seismic activities PR1 proposes to permit in the Chukchi Sea, NMFS estimated 21,648 possible instances of exposure during the open-water season (in the Federal and international waters) (see Section 2.4.2.1, *Exposure to Active Seismic*). Out of these total exposures during the open water season, NMFS would classify 435 possible instances where bowhead whales might be exposed to sounds produced by seismic airguns at received levels sufficiently high (or distances sufficiently close) that might result in behavioral harassment (see Section 2.4.3.4.1, *Probable Responses to Exposure to Active Seismic*).[21] No bowhead whales are anticipated to be exposed to sound levels that could result in PTS.

Our consideration of probable exposures and responses of bowhead whales to seismic airgun noise associated with TGS's survey activities PR1 propose to permit in the Chukchi Sea are designed to help us answer the question of the whether those activities are likely to increase the extinction risks or jeopardize the continued existence of bowhead whales. Although the seismic activities PR1 plans to permit in the Chukchi Sea during the 2013 open water season are likely to cause some individual bowhead whales to experience changes in their behavioral states that might have adverse consequences (Frid and Dill 2002), these responses are not likely to alter the physiology, behavioral ecology, and social dynamics of individual bowhead whales in ways or to a degree that would reduce their fitness because the whales are actively foraging in waters on and around the seismic operations or migrating through the seismic operations.

The primary mechanism by which the behavioral changes we have discussed affect the fitness of individual animals is through the animal's energy budget, time budget, or both (the two are related because foraging requires time). Whales have an ability to store substantial amounts of

[21] For the open-water season, behavioral harassment is not anticipated to occur until received levels are ≥160 dB.

energy, which allows them to survive for months on stored energy during migration and while in their wintering areas, and their feeding patterns allow them to acquire energy at high rates. The individual and cumulative energy costs of the behavioral responses we have discussed are not likely to reduce the energy budgets of species like bowhead whales. As a result, the bowhead whales' probable responses to close approaches by seismic vessels and their probable exposure to active seismic are not likely to reduce the current or expected future reproductive success of bowhead whales or reduce the rates at which they grow, mature, or become reproductively active. Therefore, these exposures are not likely to reduce the abundance, reproduction rates, and growth rates (or increase variance in one or more of these rates) of the populations those individuals represent.

As we discussed in the *Approach to the Assessment* section of this opinion, an action that is not likely to reduce the fitness of individual whales would not be likely to reduce the viability of the populations those individual whales represent (that is, we would not expect reductions in the reproduction, numbers, or distribution of such populations). For the same reasons, an action that is not likely to reduce the viability of those populations is not likely to increase the extinction probability of the species those populations comprise. As a result, the seismic activities PR1 plans to authorize in the Chukchi Sea during the open water season in 2013 are not likely to appreciably reduce the bowhead whales' likelihood of surviving or recovering in the wild.

The strongest evidence supporting the conclusion that seismic operations will likely have minimal impact on bowhead whale survival and recovery is the estimated growth rate of the bowhead whale population in the Arctic. The Western Arctic stock of bowhead whales has been increasing at approximately 3.2-3.4 percent per year (George *et al.* 2004, Schweder *et al.* 2009), despite exposure to oil and gas exploration activities in the Beaufort and Chukchi Seas since the late 1960s (BOEM 2011a). This increase in the number of bowhead whales suggests that the stress regime these whales are exposed to in the Arctic have not prevented these whales from increasing their numbers in the action area.

As discussed in the *Environmental Baseline* section of this opinion, bowhead whales have been exposed to active seismic activities in the Arctic, including vessel traffic, aircraft traffic, and active seismic, for more than a generation. Although we do not know if more bowhead whales might have used the action area or the reproductive success of bowhead whales in the Arctic would be higher absent their exposure to these activities, the rate at which bowhead whales occur in the Arctic suggests that bowhead whale numbers have increased substantially in these important migration and feeding areas despite exposure to earlier seismic operations. The activities PR1 proposes to authorize during the open water season in 2013 is less in number and magnitude as compared to previous activities in the area, and we do not believe these permitted activities are likely to affect the rate at which bowhead whale counts in the Arctic are increasing.

2.6.1.2 Probable Risk of Other Noise Sources to Bowhead Whales

Continuous Noise Sources

Our exposure analyses concluded that we would expect some instances in which bowhead whales might be exposed to continuous noise sources (transiting vessels) associated with PR1's permitted activities in the Chukchi Sea.

We assume that bowhead whale vocalizations are partially representative of their hearing sensitivities (7 Hz-22 kHz; Southall *et al.* 2007), and we anticipate that this hearing range would overlap with the low-frequency range of the continuous noise sources.[22]

Bowhead whales react to approaching vessels at greater distances than they react to most other activities. Vessel-disturbance experiments in the Canadian Beaufort Sea by Richardson and Malme (1993) showed that most bowheads begin to swim rapidly away when fast moving vessels approach directly. Avoidance usually begins when a rapidly approaching vessel is 1 to 4 km (0.62 to 2.5 mi) away. Fleeing from a vessel usually stopped soon after the vessel passed, but scattering lasted for a longer time period. Some bowheads returned to their original locations after the vessel disturbance (Richardson and Malme 1993). Bowheads react less dramatically to and appear more tolerant of slow-moving vessels, especially if they do not approach directly.

In general, baleen whales react strongly and rather consistently to approaching vessels of a wide variety of types and sizes. Bowhead whales are anticipated to interrupt their normal behavior and swim rapidly away if approached by a vessel. Surfacing, respiration, and diving cycles can be affected. The flight response often subsides by the time the vessel has moved a few kilometers away. After single disturbance incidents, at least some whales are expected to return to their original locations. Vessels moving slowly and in directions not toward the whales usually do not elicit such strong reactions (Richardson and Malme 1993).

Bowhead reactions to noise sources may also be dependent on whether the whales are feeding or migrating. Feeding bowheads tend to show less avoidance of sound sources than do migrating bowheads (BOEM 2011a). The open water season (July through October) during which the proposed activities would occur, overlaps with summer feeding and late-summer/fall westward migration of bowhead across the Alaskan Chukchi and Beaufort Seas. Therefore, the potential for exposure to continuous noise sources is high during this time period.

Mitigation measures are designed to avoid or minimize adverse impacts associated with vessel traffic and marine mammals to result in a negligible level of effect to bowhead whales.[23]

In most circumstances, bowhead whales are likely to avoid these exposures or are likely to avoid certain ensonified areas. As discussed in the *Probable Responses to Other Acoustic Sources* Section 2.4.3.4.2, noise from the seismic source vessel is anticipated to travel the farthest of the continuous noise sources, with the expected distances to the 120 dB disturbance threshold reaching out to 3.4 km (2 mi) (TGS 2013c). If bowhead whales were present, and responded to noise levels as low as 120 dB, NMFS would anticipate that the maximum avoidance radius would be 3.4 km (2 mi) from a continuous noise source. Noise associated with the scouting vessel is anticipated to be less than the seismic vessel, so this is considered a conservative avoidance radius.

Considering the likely avoidance of bowhead whales from vessel activity or avoidance of certain

[22] A more in-depth description on bowhead whale vocalizations is presented in sections 2.2.3.1 and 2.6.1.1 of this opinion.
[23] See Section 1.3.4 for additional information on standard mitigation measures.

ensonified areas, we would anticipate few instances in which bowhead whales would be exposed to continuous noise sources, and would not expect those whales to devote attentional resources to that stimulus, even though received levels might be higher than 120 dB. These whales might engage in low-level avoidance behavior, short-term vigilance behavior, or short-term masking behavior.

Those bowhead whales that do not avoid the sound field created by the low-frequency vessel or aircraft noise might experience interruptions in their vocalizations. In either case, bowhead whales that exhibit low-level avoidance should be relatively localized (3.4 km) within these sound fields and any short-term interruptions in their vocalizing are not likely to represent significant disruptions of their normal behavior patterns because the ensonified area where vessel noise will occur would be a small portion of their feeding range and noise is not anticipated to be at levels that would cause harm to the animal(s). As a result, we do not expect these disruptions to reduce the fitness (reproductive success or longevity) of any individual animal or to result in physiological stress responses that rise to the level of distress. As we discussed in the *Approach to the Assessment* section of this opinion, an action that is not likely to reduce the fitness of individual whales would not be likely to reduce the viability of the populations those individual whales represent (that is, we would not expect reductions in the reproduction, numbers, or distribution of those populations). As a result, the continuous noise sources associated with the activities PR1 plans to permit in the Chukchi Sea during the open water season in 2013 would not be expected to appreciably reduce the Western Arctic bowhead stock's likelihood of surviving or recovering in the wild.

Non-Airgun Impulsive Noise Sources

Our exposure analyses concluded that bowhead whales were not likely to be exposed to non-airgun impulsive noise sources[24] in the Chukchi Sea because of the directionality, short pulse duration, and small beam widths reduced their probability of being exposed to sound fields associated with non-airgun acoustic sources to levels that we would consider discountable. Based on the information provided, most of the energy created by these potential sources is outside the estimated hearing range of baleen whales, generally (Southall *et al.* 2007), and the energy that is within hearing range is high frequency, and as such is only expected to be audible in very close proximity to the mobile source. As previously mentioned, we do not anticipate these sources to be operating in isolation, and expect co-occurrence with other higher-power acoustic sources including airguns. Many whales would move away in response to the approaching airgun noise or the vessel noise before they would be in close enough range for there to be exposure to the non-airgun related sources. In the case of whales that do not avoid the approaching vessel and its various sound sources, mitigation measures that will be applied to minimize effects of seismic sources (see Section 2.4.2.1) would further reduce or eliminate any potential effect on bowhead whales from non-airgun impulsive noise sources.

As we discussed in the *Approach to the Assessment* section of this opinion, endangered or threatened animals that are not directly or indirectly exposed to a potential stressor cannot respond to that stressor. Because bowhead whales are not likely to be directly or indirectly exposed to the non-airgun acoustic stimuli that would occur in the Chukchi Sea , they are not

[24] The non-airgun impulsive noise sources associated with the proposed action include: single-beam echosounders.

likely to respond to that exposure or experience reductions in their current or expected future reproductive success as a result of those responses. Even if a few animals were exposed, they would not be anticipated to be in the direct sound field for more than one to two pulses, and most of the energy created by these potential sources is outside the estimated hearing range of baleen whales, generally (Southall *et al.* 2007).

As we also discussed in the *Approach to the Assessment* section of this opinion, an action that is not likely to reduce the fitness of individual whales would not be likely to reduce the viability of the populations those individual whales represent (that is, we would not expect reductions in the reproduction, numbers, or distribution of those populations). As a result, the activities PR1 plans to permit in the Chukchi Sea during the 2013 open water season, which use non-airgun acoustic sources, would not appreciably reduce the bowhead whales' likelihood of surviving or recovering in the wild.

The strongest evidence supporting the conclusion that continuous noise sources and non-airgun impulsive noise sources will likely have minimal impact on bowhead whales is the estimated growth rate of the bowhead whale population in the Arctic. The western Arctic stock of bowhead whales has been increasing at approximately 3.2-3.4 percent per year (George *et al.* 2004, Schweder *et al.* 2009), despite exposure to exploration activities in the Beaufort and Chukchi Seas since the late 1960s (BOEM 2011a). In addition to these activities, Alaska Native subsistence hunters kill between 14 and 72 bowhead per year (Stoker and Krupnik 1993). Furthermore, the Alaska Region stranding reports documented three bowhead whale entanglements between 2001 and 2005. However, the average annual entanglement rate in the U.S. commercial fisheries is currently unknown (Allen and Angliss 2013). Despite all of these activities, this increase in the number of bowhead whales suggests that the stress regime these whales are exposed to throughout their range have not prevented these whales from increasing their numbers. Although we do not know if more bowhead whales might have used the action area or the reproductive success of bowhead whales in the Arctic would be higher absent their exposure to these activities, the rate at which bowhead whales occur in the Arctic suggests that bowhead whale numbers have increased substantially in these important feeding areas despite exposure to earlier sources of continuous and impulsive noise. The activities PR1 proposes to permit during the open water season in 2013 in the Chukchi Sea is less in number and magnitude as compared to previous activities in the area, and we do not believe these permitted activities are likely to affect the rate at which bowhead whale counts in the Arctic are increasing.

2.6.1.3 Bowhead Whale Summary

Based on the results of the exposure analysis, for the 2013 open water season in the Chukchi Sea, NMFS expects about 21,648 possible instances of exposure involving bowhead whales due to TGS's seismic activities. Out of these instances of exposure, NMFS expects about 435 possible instances in which bowhead whales might be exposed to sound sources that constitute takes by harassment as a result of TGS's seismic activities.

Based on the evidence available, we conclude that the 2D seismic surveys being proposed by TGS, and permitted by PR1 in the Chukchi Sea during the 2013 open water season, are likely to cause disruptions in the behavioral ecology and social dynamics of individual Western Arctic bowhead whales as a result of their exposure. However, the individual and cumulative energy

costs of the behavioral responses we have discussed are not likely to reduce the energy budgets of species like bowhead whales. As a result, the bowhead whales' probable responses to close approaches by seismic and scouting vessels and their probable exposure to active seismic sound and noise from vessels are not likely to reduce the current or expected future reproductive success of bowhead whales or reduce the rates at which they grow, mature, or become reproductively active. As a result, we do not expect the 2D seismic activities being permitted by PR1 to affect the performance of the populations those bowhead whales represent or the species those populations comprise. Accordingly, we do not expect those 2D seismic activities to appreciably reduce the Western Arctic bowhead's likelihood of surviving or recovering in the wild.

2.6.2 Fin Whale Risk Analysis

Based on the results of the exposure analyses, during the 2013 open waters season in the Chukchi Sea, we would expect fin whales to be exposed to low-frequency active seismic, vessel noise from transit, and other noise sources.

2.6.2.1 Probable Risk of Active Seismic to Fin Whales

During low-frequency seismic activities PR1 proposes to permit in the Chukchi Sea, NMFS estimated 220 instance of exposure during the open-water season (Federal and international waters) (see Section 2.4.2.1, *Exposure to Active Seismic*). Out of these total exposures during the open water season, NMFS would classify 5 instances where fin whales might be exposed to sounds produced by seismic airguns at received levels sufficiently high (or distances sufficiently close) that might result in behavioral harassment (see Section 2.4.3.4.1, *Probable Responses to Exposure to Active Seismic*).[25]

As discussed in the narrative for bowhead whales, our consideration of probable exposures and responses of fin whales to seismic stressors associated with exploration activities in the Chukchi Sea are designed to help us answer the question of whether those activities are likely to increase the extinction risks facing fin whales. Although the seismic activities PR1 plans to permit in the Chukchi Sea during the 2013 open water season are likely to cause some individual fin whales to experience changes in their behavioral states that might have adverse consequences (Frid and Dill 2002), these responses are not likely to alter the physiology, behavioral ecology, and social dynamics of individual fin whales in ways or to a degree that would reduce their fitness because the whales are actively foraging in waters on and around the seismic operations or migrating through the seismic operations.

The primary mechanism by which the behavioral changes we have discussed affect the fitness of individual animals is through the animal's energy budget, time budget, or both (the two are related because foraging requires time). Whales have an ability to store substantial amounts of energy, which allows them to survive for months on stored energy during migration and while in their wintering areas, and their feeding patterns allow them to acquire energy at high rates. The

[25] For the open-water season, behavioral harassment is not anticipated to occur until received levels are ≥160 dB.

individual and cumulative energy costs of the behavioral responses we have discussed are not likely to reduce the energy budgets of species like fin whales. As a result, the fin whales' probable responses to close approaches by seismic vessels and their probable exposure to active seismic are not likely to reduce the current or expected future reproductive success of fin whales or reduce the rates at which they grow, mature, or become reproductively active. Therefore, these exposures are not likely to reduce the abundance, reproduction rates, and growth rates (or increase variance in one or more of these rates) of the populations those individuals represent.

As we discussed in the *Approach to the Assessment* section of this opinion, an action that is not likely to reduce the fitness of individual whales would not be likely to reduce the viability of the populations those individual whales represent (that is, we would not expect reductions in the reproduction, numbers, or distribution of those populations). For the same reasons, an action that is not likely to reduce the viability of those populations is not likely to increase the extinction probability of the species those populations comprise; in this case, the species is the North Pacific fin whale. As a result, the seismic activities PR1 plans to authorize in the Chukchi Sea during the open water season in 2013 are not likely to appreciably reduce the fin whales' likelihood of surviving or recovering in the wild.

The strongest evidence supporting the conclusion that seismic operations will likely have minimal impact on fin whale survival and recovery is the estimated growth rate of the fin whale population in the North Pacific. While there is not a reliable estimate of the maximum productivity rate for the Northeast Pacific fin whale stock, it is believed to be around 4% (Wade and Angliss 1997, Allen and Angliss 2013). Zerbini *et al.*(2006) estimated the rate of increase for fin whales in coastal waters south of the Alaska Peninsula to be around 4.8% (95% CI: 4.1-5.4%) for the period 1987-2003. Recent passive acoustic detections (Crance *et al.* 2011, Hannay *et al.* 2011, Delarue *et al.* 2010) and direct observations from monitoring and research projects of fin whales from industry (Funk *et al.* 2010, Ireland *et al.* 2009) and government (Clarke *et al.* 2011d), indicate that fin whales are considered to be in low densities, but regular visitors to the Alaska Chukchi Sea, despite intermittent exposure to exploration activities in the Chukchi Seas since the late 1960s. Despite small numbers fin whales that are entangled in fishing gear in the Bering Sea section of the action area, this increase in the number of fin whales suggests that the stress regime these whales are exposed to in the North Pacific have not prevented these whales from increasing their numbers and expanding their range in the action area.

As discussed in the *Environmental Baseline* section of this opinion, fin whales have been exposed to active seismic and sonar activities in the Arctic, sub-Arctic, and along the Pacific Coast of the United States, including vessel traffic, aircraft traffic, and active sonar and seismic, for more than a generation. Although we do not know if more fin whales might have used the action area or the reproductive success of fin whales in the Arctic and North Pacific would be higher absent their exposure to these activities, the rate at which fin whales occur in the North Pacific, and the increasing number of sightings of fin in the Arctic and sub-Arctic suggests that fin whale numbers have increased substantially in these important feeding areas despite exposure to earlier seismic operations. The activities PR1 proposes to authorize during the open water season in 2013 is less in number and magnitude as compared to previous permitted activities in the area, and we do not believe this year's permitted activities are likely to affect the rate at which fin whale counts in the Arctic are increasing.

2.6.2.2 Probable Risk of Other Noise Sources to Fin Whales

Continuous Noise Sources

Our exposure analyses concluded that we would expect some instances in which fin whales might be exposed to continuous noise sources (transiting vessels) associated with the activities PR1 plans to permit during the 2013 open water season in the Chukchi Sea. However, few individuals or groups of fin whales are anticipated to be encountered due to low density and sightings of the species in the action area.

We assume that fin whale vocalizations are partially representative of their hearing sensitivities (7 Hz-22 kHz; Southall *et al.* 2007), and we anticipate that this hearing range would overlap with the low-frequency range of the continuous noise sources.[26] Fin whales are likely to respond to low-frequency sound sources associated with vessels noise because of their hearing sensitivities.

There have been specific studies of the reactions of gray, humpback, and bowhead whales to various noise sources; however, limited information is available for fin whales, so some of our assumptions will be based on known reactions from other baleen whales.

For instance, vessel-disturbance experiments in the Canadian Beaufort Sea by Richardson and Malme (1993) showed that most bowheads begin to swim rapidly away when fast moving vessels approach directly. Humpback whale reactions to approaching boats are variable, ranging from approach to avoidance (Payne 1978, Salden 1993, Richardson *et al.* 1995a). Several authors noted that migrating whales are likely to avoid stationary sound sources by deflecting their course slightly as they approached a source (LGL and Greenridge 1987 in Richardson *et al.* 1995a). Malme *et al.* (1983, 1984) studied the behavioral responses of gray whales (*Eschrictius robustus*) that were migrating along the California coast to various sound sources located in their migration corridor. The whales they studied showed statistically significant responses to four different underwater playbacks of continuous sound at received levels of approximately 120 dB. The sources of the playbacks were typical of a drillship, semisubmersible, drilling platform, and production platform. In addition, humpback whales have been known to react to low frequency industrial noises at estimated received levels of 115-124 dB (Malme *et al.* 1985), and to calls of other humpback whales at received levels as low as 102 dB (Frankel *et al.* 1995). Malme *et al.* (1985) found no clear response to playbacks of drill ship and oil production platform noises at received levels up to 116 dB re 1 Pa. However, other studies have shown that humpback whales respond behaviorally to anthropogenic noises, including vessels, aircraft, and active sonar (Richardson *et al.* 1995a, Frankel and Clark 2000). Responses include alterations of swimming speed and decreased surface blow rates.

The nature of sounds produced by helicopter activities above the surface of the water does not pose a direct threat to the hearing of marine mammals that are in the water; however, minor and short-term behavioral responses of cetaceans to helicopters have been documented in several locations, including the Beaufort Sea (Richardson *et al.* 1985a,b; Patenaude *et al.* 2002). Patenaude *et al.* (1997) found that most reactions by bowhead whales to a Bell 212 helicopter occurred when the helicopter was at altitudes of 150 m or less and lateral distances of 250 m or

[26] A more in-depth description on fin whale vocalizations is presented in sections 2.2.3.2 and 2.6.2.1 of this opinion.

less. The most common reactions were abrupt dives and shortened surface time and most, if not all, reactions seemed brief. However, the majority of bowhead whales showed no obvious reaction to single passes, even at those distances. Again, considering that the proposed mitigation would require aircraft to not operate within 305 m (1,000 ft) of marine mammals or below 457 m (1,500 ft) altitude, we would not expect marine mammals to respond to the noise or presence of helicopters.

Fin whale reactions to noise sources may also be dependent on whether the whales are feeding or migrating. Feeding bowheads tend to show less avoidance of sound sources than do migrating bowheads (BOEM 2011a), and it is anticipated that fin whales would react similarly. The open water season (July through October) during which the proposed activities would occur, overlaps with summer feeding and late-summer/fall westward/southern migration.[27] Therefore, the potential for exposure to continuous noise sources is relatively high during this time period, but the density of fin whales is still anticipated to be low.

In addition, mitigation measures are designed to avoid or minimize adverse impacts associated with vessel traffic and marine mammals to result in a negligible level of effect to fin whales. Considering that this will be a continuous source of underwater noise, it is not anticipated that marine mammals would enter into an area where they would suffer from acoustic harassment.[28]

In most circumstances, fin whales are likely to avoid exposure to continuous noise sources or are likely to avoid certain ensonified areas. As discussed in the *Probable Responses to Other Acoustic Sources* Section 2.4.3.4.2, noise from the seismic source vessel is anticipated to travel the farthest of the continuous noise sources, with the expected distances to the 120 dB disturbance threshold reaching out to 3.4 km (2 mi) (TGS 2013c). If fin whales were present, and responded to noise levels as low as 120 dB, NMFS would anticipate that the maximum avoidance radius would be 3.4 km (2 mi) from a continuous noise source. Noise associated with the scouting vessel is anticipated to be less than the seismic vessel, so this is considered a conservative avoidance radius.

Considering the low density of this species in the Chukchi Sea, the likely avoidance of fin whales from vessel activity or avoidance of certain ensonified areas, we would anticipate few instances in which fin whales would be exposed continuous noise sources, and would not expect those whales to devote resources to that stimulus, even though received levels might be higher than 120 dB. Similarly, we would not expect exposure to those sources to cause fin whales to change their behavioral state. These whales might engage in low-level avoidance behavior, short-term vigilance behavior, or short-term masking behavior.

Those fin whales that do not avoid the sound field created by the low-frequency vessel noise might not respond, while in other circumstances, they are likely to change their surface times, swimming speed, swimming angle or direction, respiration rates, dive times, feeding behavior, and social interactions (Amaral and Carlson 2005; Au and Green 2000, Erbe 2002a, Félix 2001,

[27] This is primarily based on migration timing of bowhead whales since the timing of fin whale migration in the Arctic is not known. However, if we assume that fin whale feeding and migration timing is similar to other baleen whales in the area then we would anticipate overlap with project activities from July-October.
[28] See Section 1.3.3 for additional information on standard mitigation measures.

Magalhães *et al.* 2002, Richter *et al.* 2003, Scheidat *et al.* 2004, Simmonds 2005, Watkins 1986, Williams *et al.* 2002). Some fin whales may be less likely to engage in these responses in the Chukchi Sea because they occur in the area to feed; while they forage, they are less likely to devote attentional resources to the periodic activities PR1 intends to authorize. Some fin whales might experience physiological stress (but not distress) responses if they attempt to avoid one ship and encounter a second ship as they engage in avoidance behavior. However, these responses are not likely to reduce the fitness of the fin whales that occur in the Chukchi Sea.

As we discussed in the *Approach to the Assessment* section of this opinion, an action that is not likely to reduce the fitness of individual whales would not be likely to reduce the viability of the populations those individual whales represent (that is, we would not expect reductions in the reproduction, numbers, or distribution of those populations). As a result, the continuous noise sources associated with PR1's permitted activities in the Chukchi Sea would not be expected to appreciably reduce the North Pacific fin whales' likelihood of surviving or recovering in the wild.

Non-Airgun Impulsive Noise Sources

Our exposure analyses concluded that fin whales were not likely to be exposed to non-airgun impulsive noise sources in the Chukchi Sea because of the relatively low density of these species in Arctic waters; and the directionality, short pulse duration, and small beam widths for single and multibeam echosounders, sub-bottom profilers and side scan sonar reduced their probability of being exposed to sound fields associated with non-airgun acoustic sources to levels that we would consider discountable.

Fin whales seem most likely to avoid being exposed to the activities and their avoidance response is likely to increase as an activity progresses. We do not have the information necessary to determine which of the many sounds associated with an activity is likely to trigger avoidance behavior in fin whales (for example, engine noise, echosounders, seismic noise or some combination of these) or whether fin whales would avoid being exposed to specific received levels, the entire sound field associated with an exercise, or the general area in which an exercise would occur.

As we discussed in the *Approach to the Assessment* section of this opinion, endangered or threatened animals that are not directly or indirectly exposed to a potential stressor cannot respond to that stressor. Because fin whales are not likely to be directly or indirectly exposed to the non-airgun acoustic stimuli that would occur in the Chukchi Sea, they are not likely to respond to that exposure or experience reductions in their current or expected future reproductive success, as a result of those responses. Even if a few animals were exposed, they would not be anticipated to be in the direct sound field for more than one to two pulses, and most of the energy created by these potential sources is outside the estimated hearing range of baleen whales, generally (Southall *et al.* 2007). The energy that is within hearing range is high frequency, and as such is only expected to be audible in very close proximity to the mobile source. As previously mentioned, we do not anticipate these sources to be operating in isolation, and expect co-occurrence with other acoustic sources including vessel noise. Many whales would move away in response to the approaching vessel noise before they would be in close enough range for there

to be exposure to the non-airgun impulsive noise sources. In the case of whales that do not avoid the approaching vessel and its various sound sources, mitigation measures that would be applied to minimize effects of seismic sources (see Section 2.4.2.1) would further reduce or eliminate any potential effect on baleen whales from non-airgun acoustic sources.

As we also discussed in the *Approach to the Assessment* section of this opinion, an action that is not likely to reduce the fitness of individual whales would not be likely to reduce the viability of the populations those individual whales represent (that is, we would not expect reductions in the reproduction, numbers, or distribution of those populations). As a result, the activities PR1 plans to permit in the Chukchi Sea during the 2013 open water season, which use non-airgun acoustic sources, would not appreciably reduce the North Pacific fin whales' likelihood of surviving or recovering in the wild.

The strongest evidence supporting the conclusion that continuous noise sources and non-airgun impulsive noise will likely have minimal impact on fin whales is the estimated growth rate of the fin whale population in the North Pacific. Although there is no estimate of maximum net productivity rate for the Northwest Pacific fin whale stock, NMFS has estimated that the net productivity rate for both stocks is at least 4% (Wade and Angliss 1997, Allen and Angliss 2013). Zerbini *et al.*(2006) estimated the rate of increase for fin whales in coastal waters south of the Alaska Peninsula to be around 4.8% (95% CI: 4.1-5.4%) for the period 1987-2003. Recent passive acoustic detections (Crance *et al.* 2011, Hannay *et al.* 2011, Delarue *et al.* 2010) and direct observations from monitoring and research projects of fin whales from industry (Funk *et al.* 2010, Ireland *et al.* 2009) and government (Clarke *et al.* 2011d), indicate that fin whales are considered to be in low densities, but regular visitors to the Alaska Chukchi Sea, despite exposure to exploration activities in the Chukchi Seas since the late 1960s. Despite small numbers fin whales that are entangled in fishing gear in the Bering Sea section of the action area, this increase in the number of fin whales suggests that the stress regime these whales are exposed to in the North Pacific have not prevented these whales from increasing their numbers and expanding their range in the action area. As discussed in the *Environmental Baseline* section of this opinion, fin whales have been exposed to vessel traffic and drilling noise in the Arctic, sub-Arctic, and along the Pacific Coast of the United States, as well as aircraft traffic, active sonar and seismic, for more than a generation. Although we do not know if more fin whales might have used the action area or the reproductive success of fin whales in the Arctic and North Pacific would be higher absent their exposure to these activities, the rate at which fin whales occur in the North Pacific, and the increasing number of sightings of fin whales in the Arctic and sub-Arctic suggests that fin whale numbers have increased substantially in these important feeding areas despite exposure to earlier sources of continuous and impulsive noise. The activities PR1 proposes to permit during the open water season in 2013 in the Chukchi Sea is less in number and magnitude as compared to previous activities in the area, and we do not believe these permitted activities are likely to affect the rate at which fin whale counts in the Arctic are increasing.

2.6.2.3 Fin Whale Summary

Based on the results of the exposure analysis, for the 2013 open water season in the Chukchi Sea, NMFS expects about 220 possible instances of exposure involving fin whales due to TGS's seismic activities. Out of these total exposures during the open water season, NMFS would

classify 5 possible instances where fin whales might be exposed to sound sources that constitute takes by harassment as a result of TGS's seismic activities.

Based on the evidence available, we conclude that the 2D seismic surveys being proposed by TGS and permitted by PR1 may expose some individuals of Northeast Pacific fin whales, and are likely to cause disruptions in the behavioral ecology and social dynamics as a result of their exposure. However, the individual and cumulative energy costs of the behavioral responses we have discussed are not likely to reduce the energy budgets of species like fin whales. As a result, the fin whales' probable responses to close approaches by seismic vessels and scouting vessels and their probable exposure to active seismic sound are not likely to reduce the current or expected future reproductive success of fin whales or reduce the rates at which they grow, mature, or become reproductively active. As we discussed in the *Approach to the Assessment* section of this opinion, an action that is not likely to reduce the fitness of individual whales would not be likely to reduce the viability of the populations those individual whales represent (that is, we would not expect reductions in the reproduction, numbers, or distribution of those populations). As a result, the 2D seismic surveys PR1 plans to permit in the Chukchi Sea during the 2013 open water season, would not appreciably reduce the Northeast Pacific fin whales' likelihood of surviving or recovering in the wild.

2.6.3 Humpback Whale Risk Analysis

Based on the results of the exposure analyses, during the 2013 open waters season in the Chukchi Sea OCS, we would expect humpback whales to be exposed to low-frequency active seismic, vessel noise from transit, and other noise sources.

2.6.3.1 Probable Risk of Active Seismic to Humpback Whales

During low-frequency seismic activities PR1 proposes to permit in the Chukchi Sea, NMFS estimated 220 instance of exposure to humpback whales during the open-water season (in Federal and international waters) (see Section 2.4.2.1, *Exposure to Active Seismic*). Out of these total exposures during the open water season, NMFS would classify 5 instances where humpback whales might be exposed to sounds produced by seismic airguns at received levels sufficiently high (or distances sufficiently close) that might result in behavioral harassment (see Section 2.4.3.4.1, *Probable Responses to Exposure to Active Seismic*).[29]

As discussed in the narrative for bowhead whales, our consideration of probable exposures and responses of humpback whales to seismic stressors associated with exploration activities in the Chukchi Sea are designed to help us answer the question of whether those activities are likely to increase the extinction risks facing humpback whales. Although the seismic activities PR1 plans to permit in the Chukchi Sea during the 2013 open water season are likely to cause some individual humpback whales to experience changes in their behavioral states that might have adverse consequences (Frid and Dill 2002), these responses are not likely to alter the physiology, behavioral ecology, and social dynamics of individual humpback whales in ways or to a degree

[29] For the open-water season, behavioral harassment is not anticipated to occur until received levels are ≥160 dB.

that would reduce their fitness because the whales are actively foraging in waters on and around the seismic operations or migrating through the seismic operations.

The primary mechanism by which the behavioral changes we have discussed affect the fitness of individual animals is through the animal's energy budget, time budget, or both (the two are related because foraging requires time). Whales have an ability to store substantial amounts of energy, which allows them to survive for months on stored energy during migration and while in their wintering areas, and their feeding patterns allow them to acquire energy at high rates. The individual and cumulative energy costs of the behavioral responses we have discussed are not likely to reduce the energy budgets of species like humpback whales. As a result, the humpback whales' probable responses to close approaches by seismic vessels and their probable exposure to active seismic are not likely to reduce the current or expected future reproductive success of humpback whales or reduce the rates at which they grow, mature, or become reproductively active. Therefore, these exposures are not likely to reduce the abundance, reproduction rates, and growth rates (or increase variance in one or more of these rates) of the populations those individuals represent.

As we discussed in the *Approach to the Assessment* section of this opinion, an action that is not likely to reduce the fitness of individual whales would not be likely to reduce the viability of the populations those individual whales represent (that is, we would not expect reductions in the reproduction, numbers, or distribution of those populations). For the same reasons, an action that is not likely to reduce the viability of those populations is not likely to increase the extinction probability of the species those populations comprise; in this case, the species is the humpback whale. As a result, the seismic activities PR1 plans to authorize in the Chukchi Sea during the open water season in 2013 are not likely to appreciably reduce the humpback whales' likelihood of surviving or recovering in the wild.

The strongest evidence supporting the conclusion that seismic operations will likely have minimal impact on humpback whale survival and recovery is the estimated growth rate of the humpback whale population in the North Pacific. Although there is no estimate of maximum net productivity rate for the western or central stocks, NMFS has estimated that the net productivity rate for both stocks is at least 7% (Wade and Angliss 1997, Allen and Angliss 2013). Despite small numbers humpback whales that are entangled in fishing gear in the Bering Sea section of the action area, the single subsistence take of a humpback in 2006, and past oil and gas activities, this increase in the number of humpback whales suggests that the stress regime these whales are exposed to in the North Pacific have not prevented these whales from increasing their numbers and expanding their range in the action area.

As discussed in the *Environmental Baseline* section of this opinion, humpback whales have been exposed to active seismic and sonar activities in the Arctic, sub-Arctic, and along the Pacific Coast of the United States, including vessel traffic, aircraft traffic, and active sonar and seismic, for more than a generation. Although we do not know if more humpback whales might have used the action area or the reproductive success of humpback whales in the Arctic and North Pacific would be higher absent their exposure to these activities, the rate at which humpback whales occur in the North Pacific, and the increasing number of sightings of humpback in the Arctic and sub-Arctic suggests that humpback whale numbers have increased substantially in these

important feeding areas despite exposure to earlier seismic operations. The activities PR1 proposes to authorize during the open water season in 2013 is less in number and magnitude as compared to previous activities in the area, and we do not believe these permitted activities are likely to affect the rate at which humpback whale counts in the Arctic are increasing.

2.6.3.2 Probable Risk of Increased Non-Airgun Noise to Humpback Whales

Continuous Noise Sources

Our exposure analyses concluded that we would expect some instances in which humpback whales might be exposed to continuous noise sources (transiting vessels) associated with the activities PR1 plans to permit in the Chukchi Sea during the 2013 open water season.

We assume that humpback whale vocalizations are partially representative of their hearing sensitivities (7 Hz-22 kHz; Southall *et al.* 2007), and we anticipate that this hearing range would overlap with the low-frequency range of the continuous noise sources.[30]

Humpback whales have been known to react to low frequency industrial noises at estimated received levels of 115-124 dB (Malme *et al.* 1985), and to calls of other humpback whales at received levels as low as 102 dB (Frankel *et al.* 1995). Malme *et al.* (1985) found no clear response to playbacks of drill ship and oil production platform noises at received levels up to 116 dB re 1 Pa. Studies of reactions to airgun noises were inconclusive (Malme *et al.*1985). However, other studies have shown that humpbacks whales respond behaviorally to anthropogenic noises, including vessels, aircraft, and active sonar (Richardson *et al.* 1995a, Frankel and Clark 2000). Responses include alterations of swimming speed and decreased surface blow rates. Although these studies demonstrated that humpback whales may exhibit short-term behavioral reactions to industrial noise, the long-term effects of these disturbances on the individuals exposed to them are unknown.

Humpback whale reactions to noise sources may also be dependent on whether the whales are feeding or migrating. Feeding bowheads tend to show less avoidance of sound sources than do migrating bowheads (BOEM 2011a), and it is anticipated that humpback whales may react similarly. The open water season (July through October) during which the proposed activities would occur, overlaps with summer feeding and late-summer/fall westward/southern migration across the Chukchi Sea down into the Bering Strait.[31] Therefore, the potential for exposure to continuous noise sources is relatively high during this time period, although humpback whales are in low densities in the northeastern Chukchi Sea or Beaufort Sea. Humpback whales have been seen and heard with some regularity in recent years (2009-2011) in the southern Chukchi Sea, often feeding and in very close association with feeding gray whales. Sightings have occurred mostly in September, but effort in the southern Chukchi has not been consistent and it is possible that humpback whales are present earlier than September (Hashagen *et al.* 2009; Anonymous 2010; Goetz *et al.* 2010; Clarke *et al.* 2011a; Crance *et al.* 2011; NMML 2011). A

[30] A more in-depth description on humpback whale vocalizations is presented in sections 2.2.3.3 and 2.6.3.1 of this opinion.

[31] This is primarily based on migration timing of bowhead whales since the timing of humpback whale migration in the Arctic is unknown. However, if we assume that humpback whale feeding and migration timing is similar to other baleen whales in the area then we would anticipate overlap with project activities from July-October.

single humpback was observed between Icy Cape and Wainwright feeding near a group of gray whales during aerial surveys of the northeastern Chukchi Sea in July 2009 as part of COMIDA (Clarke *et al.* 2011a). In August 2007, a mother-calf pair was sighted from a barge approximately 87 km (54.1 mi) east of Barrow in the Beaufort Sea (Hashagen *et al.* 2009).

Mitigation measures are designed to avoid or minimize adverse impacts associated with vessel traffic and marine mammals to result in a negligible level of effect to humpback whales. Considering that this will be a continuous source of underwater noise, it is not anticipated that marine mammals would enter into an area where they would suffer from acoustic harassment.[32]

In most circumstances, humpback whales are likely to avoid exposure to continuous noise sources or are likely to avoid certain ensonified areas. As discussed in the *Probable Responses to Other Acoustic Sources* section 2.4.3.4.2, noise from the seismic source vessel is anticipated to travel the farthest of the continuous noise sources, with the expected distances to the 120 dB disturbance threshold reaching out to 3.4 km (2 mi) (TGS 2013c). Based on this information, if humpback whales were present, and responded to noise levels as low as 120 dB, NMFS would anticipate that the maximum avoidance radius would be 3.4 km (2 mi) from a continuous noise source. Noise associated with the scouting vessel is anticipated to be less than the seismic vessel, so this is considered a conservative avoidance radius.

Considering the low density of this species in the Arctic, the likely avoidance of humpback whales from vessel activity or avoidance of certain ensonified areas, we would anticipate few instances in which humpback whales would be exposed continuous noise sources, and would not expect those whales to devote resources to that stimulus, even though received levels might be higher than 120 dB. Similarly, we would not expect exposure to those sources to cause humpback whales to change their behavioral state. These whales might engage in low-level avoidance behavior, short-term vigilance behavior, or short-term masking behavior.

Those humpback whales that do not avoid the sound field created by the low-frequency vessel noise might experience interruptions in their vocalizations. In either case, humpback whales that avoid these sound fields or stop vocalizing are not likely to experience significant disruptions of their normal behavior patterns because the ensonified area represents only a small portion of their feeding range. As a result, we do not expect these disruptions to reduce the fitness (reproductive success or longevity) of any individual animal or to result in physiological stress responses that rise to the level of distress. As we discussed in the *Approach to the Assessment* section of this opinion, an action that is not likely to reduce the fitness of individual whales would not be likely to reduce the viability of the populations those individual whales represent (that is, we would not expect reductions in the reproduction, numbers, or distribution of those populations). As a result, the continuous noise sources associated with PR1's permitted activities in the Chukchi Sea would not be expected to appreciably reduce the North Pacific humpback whales' likelihood of surviving or recovering in the wild.

Non-Airgun Impulsive Noise Sources

Our exposure analyses concluded that humpback whales were not likely to be exposed to non-

[32] See Section 1.3.3 for additional information on mitigation measures.

airgun impulsive noise sources in the Chukchi Sea because of the relatively low density of these species in Arctic waters; and the directionality, short pulse duration, and small beam widths for single-beam echosounders reduced their probability of being exposed to sound fields associated with non-airgun acoustic sources to levels that we would consider discountable.

As we discussed in the *Approach to the Assessment* section of this opinion, endangered or threatened animals that are not directly or indirectly exposed to a potential stressor cannot respond to that stressor. Because humpback whales are not likely to be directly or indirectly exposed to the non-airgun acoustic stimuli that would occur in the Chukchi Sea, they are not likely to respond to that exposure or experience reductions in their current or expected future reproductive success as a result of those responses. Even if a few animals were exposed, they would not be anticipated to be in the direct sound field for more than one to two pulses, and most of the energy created by these potential sources is outside the estimated hearing range of baleen whales, generally (Southall *et al.* 2007). The energy that is within hearing range is high frequency, and as such is only expected to be audible in very close proximity to the mobile source. As previously mentioned, we do not anticipate these sources to be operating in isolation, and expect co-occurrence with other higher-power acoustic sources including airguns. Many whales would move away in response to the approaching vessel noise before they would be in close enough range for there to be exposure to the non-airgun related sources. In the case of whales that do not avoid the approaching vessel and its various sound sources, mitigation measures that would be applied to minimize effects of seismic sources (see Section 2.4.2.1) would further reduce or eliminate any potential effect on baleen whales from non-airgun acoustic sources.

As we also discussed in the *Approach to the Assessment* section of this opinion, an action that is not likely to reduce the fitness of individual whales would not be likely to reduce the viability of the populations those individual whales represent (that is, we would not expect reductions in the reproduction, numbers, or distribution of those populations). As a result, the activities PR1 plans to permit in the Chukchi Sea during the 2013 open water season, which use non-airgun acoustic sources, would not appreciably reduce the humpback whales' likelihood of surviving or recovering in the wild.

The strongest evidence supporting the conclusion that continuous noise sources and non-airgun impulsive noise will likely have minimal impact on humpback whales is the estimated growth rate of the humpback whale population in the North Pacific. Although there is no estimate of maximum net productivity rate for the western or central stocks, NMFS estimated that the net productivity rate for both stocks is at least 7% (Wade and Angliss 1997, Allen and Angliss 2013). Despite small numbers humpback whales that are entangled in fishing gear in the Bering Sea section of the action area, and the single subsistence take of a humpback in 2006, this increase in the number of humpback whales suggests that the stress regime these whales are exposed to in the North Pacific have not prevented these whales from increasing their numbers and expanding their range in the action area. As discussed in the *Environmental Baseline* section of this opinion, humpback whales have been exposed to vessel traffic and drilling noise in the Arctic, sub-Arctic, and along the Pacific Coast of the United States, as well as aircraft traffic, active sonar and seismic, for more than a generation. Although we do not know if more humpback whales might have used the action area or the reproductive success of humpback

whales in the Arctic and North Pacific would be higher absent their exposure to these activities, the rate at which humpback whales occur in the North Pacific, and the increasing number of sightings of humpback in the Arctic and sub-Arctic suggests that humpback whale numbers have increased substantially in these important feeding areas despite exposure to earlier sources of continuous noise. The activities PR1 proposes to permit during the open water season in 2013 in the Chukchi Sea is less in number and magnitude as compared to previous activities in the area, and we do not believe these permitted activities are likely to affect the rate at which humpback whale counts in the Arctic are increasing.

2.6.3.3 Humpback Whale Summary

Based on the results of the exposure analysis, for the 2013 open water season in the Chukchi Sea, NMFS expects about 220 possible instances of exposure involving humpback whales due to TGS's seismic activities. Out of these total exposures during the open water season, NMFS would classify 5 possible instances where humpback whales might be exposed to sound sources that constitute takes by harassment as a result of TGS's seismic activities.

Based on the evidence available, we conclude that the 2D seismic surveys being proposed by TGS and permitted by PR1 may expose some individuals of North Pacific humpback whales, and are likely to cause disruptions in the behavioral ecology and social dynamics as a result of their exposure. However, the individual and cumulative energy costs of the behavioral responses we have discussed are not likely to reduce the energy budgets of species like humpback whales. As a result, the humpback whales' probable responses to close approaches by seismic vessels and scouting vessels and their probable exposure to active seismic sound are not likely to reduce the current or expected future reproductive success of humpback whales or reduce the rates at which they grow, mature, or become reproductively active. As we discussed in the *Approach to the Assessment* section of this opinion, an action that is not likely to reduce the fitness of individual whales would not be likely to reduce the viability of the populations those individual whales represent (that is, we would not expect reductions in the reproduction, numbers, or distribution of those populations). As a result, the 2D seismic surveys PR1 plans to permit in the Chukchi Sea during the 2013 open water season, would not appreciably reduce the North Pacific humpback whales' likelihood of surviving or recovering in the wild.

2.6.4 North Pacific Right Whale Risk Analysis

The only stressor that was analyzed as part of our exposure analysis for North Pacific right whale was vessel traffic due to the potential for overlap in time and space with the species. However, our exposure analysis concluded that North Pacific right whales were not likely to be exposed to vessel traffic associated PR1's permitted activities because of the overall low density of the species; the limited sightings of the species in the Bering Sea portion of the action area; the small number of vessels associated the proposed activities; the short-term, transient, nature of authorized vessels in the Bering Sea; the application of mitigation measures; and the decades of authorized activities that have not resulted in a single observed vessel strike with a North Pacific right whale.

As we discussed in the *Approach to the Assessment* section of this opinion, endangered or threatened animals that are not directly or indirectly exposed to a potential stressor cannot respond to that stressor. Because North Pacific right whales are not likely to be directly or indirectly exposed to the vessel traffic that would occur within the Bering Sea portion of the action area, they are not likely to respond to that exposure or experience reductions in their current or expected future reproductive success as a result of those responses. As we also discussed in the *Approach to the Assessment* section of this opinion, an action that is not likely to reduce the fitness of individual whales would not be likely to reduce the viability of the populations those individual whales represent (that is, we would not expect reductions in the reproduction, numbers, or distribution of those populations).

As a result, the vessel traffic associated with PR1's permitted activities in the Chukchi Sea during the 2013 open water season would not be expected to appreciably reduce the North Pacific right whales' likelihood of surviving or recovering in the wild.

2.6.5 Ringed Seal Risk Analysis

Based on the results of the exposure analyses, during the 2013 open waters season in the Chukchi Sea OCS, we would expect ringed seals to be exposed to low-frequency active seismic, vessel noise from transit, and other noise sources.

2.6.5.1 Probable Risk of Active Seismic to Ringed Seals

During low-frequency seismic activities PR1 proposes to permit in the Chukchi Sea, NMFS estimated 19,998 possible instance of exposure during the open-water season (Federal and international waters) (see Section 2.4.2.1, *Exposure to Active Seismic*). Out of these total exposures during the open water season, NMFS would classify 8,483 possible instances where ringed seals might be exposed to sounds produced by seismic airguns at received levels sufficiently high (or distances sufficiently close) that might result in behavioral harassment (see Section 2.4.3.4.1, *Probable Responses to Exposure to Active Seismic*).[33] No ringed seals are anticipated to be exposed to sound levels that could result in PTS.

These estimates represent the total number of exposures that could potentially occur at received levels sufficiently high (or distances sufficiently close) that might result in behavioral harassment, not necessarily the number of individuals taken, as a single individual may be "taken" multiple times over the course of the season. These take estimates are likely to be overestimates because they assume a uniform distribution of animals, do not account for avoidance or mitigation measures being in place, and they assume all of the tracklines will be shot during the season. In addition, large concentrations of ringed seals are not expected to be encountered near TGS's proposed seismic survey areas in the northern Chukchi Sea during the summer and fall time period. These seals are generally found in association with the ice front that would be avoided during this project (TGS 2013b).

[33] For the open-water season, behavioral harassment is not anticipated to occur until received levels are ≥170 dB.

As we discussed in the narratives for cetaceans listed above, our consideration of probable exposures and responses of ringed seals to seismic stressors associated with exploration activities in the Chukchi Sea are designed to help us answer the question of the whether those activities are likely to increase the extinction risks facing ringed seals. Although the seismic activities PR1 plans to permit in the Chukchi Sea during the 2013 open water season are likely to cause some individual ringed seals to experience changes in their behavioral states that might have adverse consequences (Frid and Dill 2002), these responses are not likely to alter the physiology, behavioral ecology, and social dynamics of individual ringed seals in ways or to a degree that would reduce their fitness because the seals are actively foraging in waters on and around the seismic operations, have their heads above water, or hauled out.

While a single individual may be exposed multiple times over the course the open water season, the short duration and intermittent transmission of seismic airgun pulses, combined with a moving vessel, and implementation of mitigation measures to reduce exposure to high levels of seismic sound, reduce the likelihood that exposure to seismic sound would cause a behavioral response that may affect vital functions, or cause TTS or PTS.

In most circumstances, ringed seals are likely to avoid certain ensonified areas that may cause TTS. Ringed seals that avoid these sound fields or exhibit vigilance are not likely to experience significant disruptions of their normal behavior patterns because the vessels are transiting and the ensonified area is temporary, and ringed seals seem rather tolerant of low frequency noise.

The primary mechanism by which the behavioral changes we have discussed affect the fitness of individual animals is through the animal's energy budget, time budget, or both. Fall and early winter periods, prior to the occupation of breeding sites, are important in allowing female ringed seals to accumulate enough fat stores to support estrus and lactation (Kelly *et al.* 2010b). The early fall time period overlaps with fall seismic activities PR1 plans to permit. The individual and cumulative energy costs of the behavioral responses we have discussed are not likely to reduce the energy budgets of species like ringed seals. As a result, the ringed seal's probable responses to close approaches by seismic vessels and their probable exposure to seismic airgun pulses are not likely to reduce the current or expected future reproductive success of ringed seals or reduce the rates at which they grow, mature, or become reproductively active. Therefore, these exposures are not likely to reduce the abundance, reproduction rates, and growth rates (or increase variance in one or more of these rates) of the populations those individuals represent.

As a result, we do not expect these disruptions to reduce the fitness (reproductive success or longevity) of any individual animal or to result in physiological stress responses that rise to the level of distress. As we discussed in the *Approach to the Assessment* section of this opinion, an action that is not likely to reduce the fitness of individual seals would not be likely to reduce the viability of the populations those individual seals represent (that is, we would not expect reductions in the reproduction, numbers, or distribution of those populations). As a result, the seismic activities PR1 plans to authorize in the Chukchi Sea during the open water season in 2013 are not likely to appreciably reduce the Arctic ringed seal's likelihood of surviving or recovering in the wild.

2.6.5.2 Probable Risk of Increased Non-Airgun Noise to Ringed Seals

Continuous Noise Sources

Our exposure analyses concluded that we would expect some instances in which ringed seals might be exposed to continuous noise sources (transiting vessels) associated PR1's permitted activities in the Chukchi Sea. Ringed seals occur year round, and are the most commonly observed marine mammal in both the Beaufort and Chukchi Seas (Haley *et al.* 2010, Savarese *et al.* 2010). We assume that ringed seal vocalizations are partially representative of their hearing sensitivities (75 Hz-75 kHz; Southall *et al.* 2007), and we anticipate that this hearing range would overlap with the low-frequency range of the continuous noise sources.[34]

Ringed seals appear to vocalize as a part of their social behavior and are able to hear well in and out of water; however, there are few studies of the response of pinnipeds that are exposed to sound in water. This is important because most phocid seals spend greater than 80% of their time submerged in the water (Gordon *et al.* 2003).

All ice-breeding pinniped species are known to produce underwater vocalizations (reviewed by Richardson *et al.* 1995a, Van Opzeeland *et al.* 2008). Effects of vessel noise on ringed seal vocalizations have not been studied, though the frequency range of barks, clicks, and yelps (0.4-16 kHz), do not appear to overlap the range (20-300 Hz) (Stirling 1973, Cummings *et al.* 1984) over which ship noise dominates ambient noise in the oceans (Urick 1984). Noise at frequencies outside this masking band has little influence on detection of the signal unless the noise level is very high (Spieth 1956, Kryter 1985).

Ringed seals hauled out on ice often showed short-term escape reactions when a ship came within ¼ to ½ km (Brueggeman *et al.* 1992). Surveys and studies in the Arctic have observed mixed reactions of seals to vessels at different times of the year. Disturbances from vessels may motivate seals to leave haulout locations and enter the water (Richardson *et al.* 1995a). Due to the relationship between ice seals and sea ice, the reactions of seals to vessel activity are likely to vary seasonally with seals hauled out on ice reacting more strongly to vessels than seals during open water conditions in the Chukchi Sea (BOEM 2011a). During open water surveys in the Beaufort and Chukchi Seas (Harris, Miller, and Richardson, 2001; Blees *et al.* 2010; and Funk *et al.* 2010) ringed and bearded seals showed slight aversions to vessel activity. However, ringed seals did not appear to be affected by vessel traffic with background noises below 120 dB in the 2006-2008 (Funk *et al.* 2010) or the 2010 (Blees *et al.* 2010) surveys when they were in open water conditions and not hauled out on ice. The presence and movement of ships in the vicinity of some seals can affect their normal behavior (Jansen *et al.* 2010) and may cause ringed seals to abandon their preferred breeding habitats in areas with high traffic (Smiley and Mine 1979, Mansfield 1983). In addition, if a vessel disturbs young ringed seals and causes them to enter the water, some might subsequently become energetically and behaviorally stressed, leading to lower overall fitness of those individuals (BOEM 2011a). The isolated and inaccessible habitat of ringed seals in interior and shorefast ice has provided some protection from the effects of vessel traffic (BOEM 2011a).

[34] A more in-depth description on ringed seal vocalizations is presented in sections 2.2.3.5 and 2.6.5.1 of this opinion.

Frost and Lowry (1988) concluded that local seal populations were less dense within a 2 nmi buffer of man-made islands and offshore wells that were being constructed in 1985-1987, and acoustic exposure was at least a contributing factor in that reduced density. Moulton *et al.* (2003) found seal densities on the same locations to be higher in years 2000 and 2001 after a habituation period. Thus, ringed seals were disturbed by drilling activities, until the drilling and post-construction activity was concluded, then they adjusted to the environmental changes for the remainder of the activity. Seals may be disturbed by drilling activities temporarily, until the drilling and post-construction activity has been completed.

During the open water season (July through October) when the proposed activities would occur, ringed seals are anticipated to be making short and long distance foraging trips (Smith *et al.* 1973, 1976; Smith and Stirling 1978; Teilmann *et al.* 1999; Gjertz *et al.* 2000; Harwood and Smith 2003) across the Chukchi Sea. Therefore, the potential for exposure to continuous noise sources is high during this time period.

Born *et al.* (2004) confirmed observations by Teilmann *et al.* (1999) that tagged ringed seals in the North Water polynya were concentrated in shallow waters, spending 90% of their time in water less than 100 m deep and that ringed seals preferentially exploited areas of lighter ice within the polynya. They recorded home ranges of 10,300-18,500 km^2 in the open water season. Freitas *et al.* (2008) used satellite tracking to quantify at-sea habitat selection for ringed seals tagged in Svalbard. They documented two main foraging strategies in which seals either moved away from their winter areas to the sea-ice edge or remained close to winter areas at glacier fronts. Those that associated with sea ice showed a preference for ice concentrations of 40-80% indicative of the ice edge. The authors suggested that both strategies – frequenting the sea-ice edge or glacier fronts – provided access to food rich waters as well as to on-ice resting sites. They speculated that the value of resting on ice outside of the breeding or molting periods may relate to reducing thermal stress and minimizing predation, perhaps from Greenland sharks (*Somniosus microcephalus*) (Freitas *et al.* 2008). Kelly *et al.* (2010b) attached satellite-linked transmitters to 25 ringed seals at four sites in the shorefast ice of the Chukchi and Beaufort Seas. The seals were captured in March to early June and tracked for up to 14 months. After the ice broke up in July, the seals moved offshore to moving ice. Nine seals were tracked throughout the year (July through December), and 6 of those moved to pack ice within 200 km of their tagging sites and 3 to pack ice 800 km or more from their tagging sites (including one that ranged almost 1,800 km). By the subsequent January, 8 of the 9 seals returned to within 55 km of the sites at which they had been captured during the previous breeding season. The ninth seal, an adult male tagged on shorefast ice in May, moved to a pack-ice site 1,000 km to the west in August, returned to his tagging site in October, traveled 800 km east in November, and was back at his shorefast ice tagging site the following June (Kelly *et al.* 2010b).

Overall, the record from satellite tracking indicates that ringed seals breeding in shorefast ice practice one of two strategies during the open-water foraging period (Freitas *et al.* 2008). Some forage within 100 km of their shorefast ice breeding habitat while others make extensive movements of 100s or 1,000s of kilometers to forage in highly productive areas (e.g., Viscount Melville Sound) and along the pack-ice edge. Movements during the foraging period by ringed seals that breed in the pack ice are unknown. At the end of the foraging period, adult Arctic

ringed seals return to the same sites used during the previous subnivean period (Smith and Hammill 1981, Krafft *et al.* 2007, Kelly *et al.* 2010b).

Mitigation measures are designed to avoid or minimize adverse impacts associated with vessel traffic and marine mammals to result in a negligible level of effect to ringed seals. Considering that this will be a continuous source of underwater noise, it is not anticipated that marine mammals would enter into an area where they would suffer from acoustic harassment.

In most circumstances, ringed seals are likely to avoid that exposure or are likely to avoid certain ensonified areas. As discussed in the *Probable Responses to Other Acoustic Sources* section 2.4.3.4.2, noise from the seismic sources vessel is anticipated to travel the farthest of the continuous noise sources, with the expected distances to the 120 dB disturbance threshold reaching out to 3.4 km (2 mi) (TGS 2013c). If ringed seals were present, and responded to noise levels as low as 120 dB, NMFS would anticipate that the maximum avoidance radius would be 3.4 km (2 mi) from a continuous noise source. NMFS recognizes that just because a ringed seal may be able to detect vessel noises out to great distances does not mean that all ringed seals will respond at those distances. As indicated above, ringed seals generally do not show disturbance reactions unless vessels are relatively close (0.93 km for icebreaking vessels) (Kanik *et al.* 1980, Richardson *et al.* 1995a). However, interpreting reactions of seals from vessels can be misleading. Any animals that react at a long distance may avoid the ship without being observed. Also, animals that show no avoidance may be undisturbed, but alternatively may be disturbed but have no avenue of escape in the ice (Richardson *et al.* 1995a).

Pinnipeds hauled out on ice often become more alert in the presence of noise from an approaching vessel. This alert response may be the only visible manifestation of disturbance, or it may be followed by avoidance (movement into the water) (Richardson *et al.* 1995a). Considering the likely avoidance of pinnipeds from vessel activity or avoidance of certain ensonified areas, we would anticipate few instances in which ringed seals would be exposed continuous noise sources, and if a vessel were to come near hauled out ringed seals, we would anticipate that ringed seals might engage in low-level avoidance behavior and short-term vigilance behavior.

Ringed seals that avoid these sound fields or exhibit vigilance are not likely to experience significant disruptions of their normal behavior patterns because the vessels are transiting and the ensonified area is temporary, and ringed seals seem rather tolerant of low frequency noise. As a result, we do not expect these disruptions to reduce the fitness (reproductive success or longevity) of any individual animal or to result in physiological stress responses that rise to the level of distress. As we discussed in the *Approach to the Assessment* section of this opinion, an action that is not likely to reduce the fitness of individual seals would not be likely to reduce the viability of the populations those individual seals represent (that is, we would not expect reductions in the reproduction, numbers, or distribution of those populations). As a result, the continuous noise sources associated with the activities PR1 plans to permit in the Chukchi Sea during the open water season in 2013 would not be expected to appreciably reduce Arctic ringed seal's likelihood of surviving or recovering in the wild.

Non-Airgun Impulsive Noise Sources

Our exposure analyses concluded that ringed seals were not likely to be exposed to non-airgun impulsive noise sources in the Chukchi Sea because of the directionality, short pulse duration, and small beam widths for single-beam echosounders reduced their probability of being exposed to sound fields associated with non-airgun acoustic sources to levels that we would consider discountable. Based on the information provided, most of the energy created by these potential sources is outside the estimated hearing range of pinnipeds in the water, generally (Southall *et al.* 2007), and the energy that is within hearing range is high frequency, and as such is only expected to be audible in very close proximity to the mobile source. As previously mentioned, we do not anticipate these sources to be operating in isolation, and expect co-occurrence with other acoustic sources including vessels. Many ringed seals would move away in response to the approaching vessel noise before they would be in close enough range for there to be exposure to the non-airgun related sources. In the case of seals that do not avoid the approaching vessel and its various sound sources, mitigation measures that would be applied to minimize effects of seismic sources (see Section 2.4.2.1) would further reduce or eliminate any potential effect on ringed seals.

As we discussed in the *Approach to the Assessment* section of this opinion, endangered or threatened animals that are not directly or indirectly exposed to a potential stressor cannot respond to that stressor. Because ringed seals are not likely to be directly or indirectly exposed to the non-airgun acoustic stimuli that would occur in the Chukchi Sea, they are not likely to respond to that exposure or experience reductions in their current or expected future reproductive success as a result of those responses. Even if a few animals were exposed, they would not be anticipated to be in the direct sound field for more than one to two pulses, and most of the energy created by these potential sources is outside the estimated hearing range of pinnipeds, generally (Southall *et al.* 2007).

We are not aware of any data on the reactions of ringed seals to single and multi-beam bathymetric sonar, sub-bottom profilers, or side scan sonars. However, based on observed pinniped responses to other types of pulsed sounds, and the likely brevity of exposure to single and multi-beam bathymetric sonar, sub-bottom profilers, or side scan sonar sources, pinniped reactions are expected to be limited to startle or otherwise brief responses of no lasting consequence to the animals.

As we also discussed in the *Approach to the Assessment* section of this opinion, an action that is not likely to reduce the fitness of individual seals would not be likely to reduce the viability of the populations those individual seals represent (that is, we would not expect reductions in the reproduction, numbers, or distribution of those populations). As a result, the activities PR1 plans to permit in the Chukchi Sea during the 2013 open water season, which use non-airgun acoustic sources, would not appreciably reduce the ringed seal's likelihood of surviving or recovering in the wild.

2.6.5.3 Ringed Seal Summary

Based on the results of the exposure analysis, for the 2013 open water season in the Chukchi Sea, NMFS expects about 19,998 possible instances of exposure involving ringed seals due to TGS's seismic activities. Out of these instances of exposure, NMFS expects about 8,483 possible

instances in which ringed seals might be exposed to sound sources that constitute takes by harassment as a result of TGS's seismic activities.

Based on the evidence available, we conclude that the 2D seismic surveys being proposed by TGS, and permitted by PR1 in the Chukchi Sea during the 2013 open water season, are likely to cause disruptions in the behavioral ecology and social dynamics of individual Arctic ringed seals as a result of their exposure, but not to the extent where natural behavioral patterns would be abandoned or considerably altered. As a result, the ringed seal's probable responses to close approaches by seismic and scout vessels and their probable exposure to active seismic sound are not likely to reduce the current or expected future reproductive success of ringed seals or reduce the rates at which they grow, mature, or become reproductively active. As a result, we do not expect the 2D seismic surveys being permitted by PR1 to affect the performance of the populations those ringed seals represent or the species those populations comprise. Accordingly, we do not expect those 2D seismic activities to appreciably reduce the Arctic ringed seal's likelihood of surviving or recovering in the wild.

2.6.6 Bearded Seal Risk Analysis

Based on the results of the exposure analyses, during the 2013 open waters season in the Chukchi Sea OCS, we would expect bearded seals to be exposed to low-frequency active seismic, vessel noise from transit, and other noise sources.

2.6.6.1 Probable Risk of Active Seismic to Bearded Seals

Bearded seals are anticipated to occur in the Chukchi Seas from summer to early fall (Heptner *et al.* 1976), but can occur year round particularly in the Chukchi Sea (Cameron *et al.* 2010; Clarke *et al.* 2011a,b,c). They are anticipated to be present during seismic operations.

In our *Exposure Analysis* we estimated 3,278 possible instances of exposure could occur during the open-water season as a result of the low-frequency seismic activities PR1 proposes to permit (see Section 2.4.2.1, *Exposure to Active* Seismic). Out of these total exposures, NMFS would classify 1,725 possible instances during the open-water season where bearded seals might be exposed to sounds produced by seismic airguns at received levels sufficiently high (or distances sufficiently close) that might result in behavioral harassment (see Section 2.4.3.4.1, *Probable Responses to Exposure to Active Seismic*).[35]

These estimates represent the total number of exposures that could potentially occur at received levels sufficiently high (or distances sufficiently close) that might result in behavioral harassment, not necessarily the number of individuals taken, as a single individual may be "taken" multiple times over the course of the season. These take estimates are likely to be overestimates because they assume a uniform distribution of animals, do not account for avoidance or mitigation measures being in place, and assume all of the tracklines will be shot during the season. In addition, large concentrations of ringed seals are not expected to be encountered near TGS's proposed seismic survey areas in the northern Chukchi Sea during the

[35] For the open-water season, behavioral harassment is not anticipated occur until received levels are ≥170 dB.

summer and fall time period. These seals are generally found in association with the ice front that would be avoided during this project (TGS 2013b).

Although the seismic activities PR1 plans to permit in the Chukchi Sea during the 2013 open water season are likely to cause some individual bearded seals to experience changes in their behavioral states that might have adverse consequences (Frid and Dill 2002), these responses are not likely to alter the physiology, behavioral ecology, and social dynamics of individual bearded seals in ways or to a degree that would reduce their fitness because the seals are actively foraging in waters on and around the seismic operations, have their heads above water, or hauled out.

During the open water season (July through October) when the proposed activities would occur, bearded seals are anticipated to occur at the southern edge of the Chukchi and Beaufort Sea pack ice and at the wide, fragmented margin of multi-year ice (Burns 1981, Nelson *et al.* 1984). As the ice forms again in the fall and winter, most bearded seals move south with the advancing ice edge through Bering Strait and into the Bering Sea where they spend the winter (Burns and Frost 1979; Frost *et al.* 2005; Cameron and Boveng 2007; Frost *et al.* 2008; Cameron and Boveng, 2009). Bearded seals are less likely to encounter seismic surveys during the open water season than ringed seals because of the bearded seals preference for sea ice habitat (BOEM 2011a). However, bearded seals are often spotted by PSOs during surveys so there is still the potential for exposure.

In addition, juveniles may be more susceptible to seismic activities because they have a tendency of remaining near the coasts of the Bering and Chukchi Seas for the summer and early fall instead of moving with the ice edge (Burns 1981, Cameron *et al.* 2010).

While a single individual may be exposed multiple times over the course of a season, the short duration and intermittent transmission of seismic airgun pulses, combined with a moving vessel, and implementation of mitigation measures to reduce exposure to high levels of seismic sound, reduce the likelihood that exposure to seismic sound would cause a behavioral response that may affect vital functions, or cause TTS or PTS.

Seals have been noted to tolerate high levels of sounds from airguns (Arnold 1996, Harris *et al.* 2001, Moulton and Lawson 2002). In any case, the observable behavior of seals to passing active source vessels is often to just watch it go by or swim in a neutral way relative to the ship rather than swimming away. Seals at the surface of the water would experience less powerful sounds than if they were the same distance away but in the water below the seismic source. This may also account for the apparent lack of strong reactions in ice seals (NMFS 2013b).

In most circumstances, bearded seals are likely to avoid certain ensonified areas that may cause TTS. Bearded seals that avoid these sound fields or exhibit vigilance are not likely to experience significant disruptions of their normal behavior patterns because the vessels are transiting and the ensonified area is temporary, and bearded seals seem rather tolerant of low frequency noise.

The primary mechanism by which the behavioral changes we have discussed affect the fitness of individual animals is through the animal's energy budget, time budget, or both (the two are related because foraging requires time). The individual and cumulative energy costs of the

behavioral responses we have discussed are not likely to reduce the energy budgets of species like bearded seals. As a result, the bearded seal's probable responses to close approaches by seismic vessels and their probable exposure to seismic airgun pulses are not likely to reduce the current or expected future reproductive success of bearded seals or reduce the rates at which they grow, mature, or become reproductively active. Therefore, these exposures are not likely to reduce the abundance, reproduction rates, and growth rates (or increase variance in one or more of these rates) of the populations those individuals represent.

As a result, we do not expect these disruptions to reduce the fitness (reproductive success or longevity) of any individual animal or to result in physiological stress responses that rise to the level of distress. As we discussed in the *Approach to the Assessment* section of this opinion, an action that is not likely to reduce the fitness of individual seals would not be likely to reduce the viability of the populations those individual seals represent (that is, we would not expect reductions in the reproduction, numbers, or distribution of those populations). As a result, the seismic activities PR1 plans to authorize in the Chukchi Sea during the open water season in 2013 are not likely to appreciably reduce the bearded seal's likelihood of surviving or recovering in the wild.

2.6.6.2 Probable Risk of Increased Non-Airgun Noise to Bearded Seals

Continuous Noise Sources

Our exposure analyses concluded that we would expect some instances in which bearded seals might be exposed to continuous noise sources (transiting vessels) associated with PR1's permitted activities in the Chukchi Sea. Bearded seals are anticipated to occur in the Beaufort and Chukchi Seas from summer to early fall (Heptner *et al.* 1976), but can occur year round particularly in the Chukchi Sea (Cameron *et al.* 2010; Clarke *et al.* 2011a,b,c). They are anticipated to be present during seismic operations.

From mid-April to June, as the ice recedes, many bearded seals that overwinter in the Bering Sea migrate northward through the Bering Strait into the Chukchi and Beaufort Seas (BOEM 2011a). Bearded seals in their spring migration north may encounter vessels transiting to the Chukchi Sea. In addition bearded seals are anticipated to be in the action area during the open water season. They spend the summer and early fall at the southern edge of the Chukchi and Beaufort Sea pack ice and at the wide, fragmented margin of multi-year ice (Burns 1981, Nelson *et al.* 1984). As the ice forms again in the fall and winter, most bearded seals move south with the advancing ice edge through Bering Strait and into the Bering Sea where they spend the winter (Burns and Frost 1979; Frost *et al.* 2005; Cameron and Boveng 2007; Frost *et al.* 2008; Cameron and Boveng 2009). Again, these movements could overlap with vessels transiting out of the action area into overwintering locations.

Where choke points concentrate vessel traffic inside these areas threats to bearded seals will be greater, but the number of vessels, their proximity, and overall impact to seals will probably differ across spatial and temporal scales (Cameron *et al.* 2010). The Bering Strait area is where routes associated with the Northwest Passage (NWP) and Northern Sea Route (NSR) converge in an area used by bearded seals in the early spring for whelping, nursing, and mating (from April to May) and in the late spring for molting and migrating (from May to June). While the

whelping, nursing, and mating period is anticipated to be outside the time period when the proposed action would occur, there is still overlap with the late spring molting and migrating periods. At this choke point there is currently close spatial overlap between ships and seals, but less so temporally (Cameron *et al.* 2010). However, this may change as diminishing ice in the spring transforms existing and potential shipping corridors, making those less prone to sporadic blockages during seals' whelping and nursing periods (Cameron *et al.* 2010).

Since bearded seals are benthic feeders, they generally associate with seasonal sea ice over shallow water of less than 200m (656 ft) (NMFS 2011). This overlaps with the depths the majority of TGS's seismic operations will occur at.

We assume that bearded seal vocalizations are partially representative of their hearing sensitivities (75 Hz-75 kHz; Southall *et al.* 2007), and we anticipate that this hearing range would overlap with the low-frequency range of the continuous noise sources.[36]

Bearded seals appear to vocalize as a part of their social behavior and are able to hear well in and out of water; however, there are few studies of the response of pinnipeds that are exposed to sound in water. This is important because most phocid seals spend greater than 80% of their time submerged in the water (Gordon *et al.* 2003).

All ice-breeding pinniped species are known to produce underwater vocalizations (Richardson *et al.* 1995a; Van Opzeeland *et al.* 2008). Male bearded seals rely on underwater vocalizations to find mates. As background noise increases, underwater sounds are increasingly masked and uni-directional, deteriorate faster, and are detectable only at shorter ranges. Effects of vessel noise on bearded seal vocalizations have not been studied, though the frequency range of the predominant "trill" and "moan" calls (130 Hz-10.6 kHz and 130 Hz-1.3 kHz, respectively) that are broadcast during the mating season, partially overlap the range (20-300 Hz) over which ship noise dominates ambient noise in the oceans (Urick 1983, Cleator *et al.* 1989, Ross 1993, Risch *et al.* 2007, Tyack 2008). Vocalizations of the sympatric harp seal were shown to be completely masked by stationary ship noise at a distance of 2 km (Terhune *et al.* 1979), a finding supported by communication-range models for this species which predicted call masking and a significant loss of communication distances in noisy environments (Rossong and Terhune 2009).

Studies show that animals adapt to acoustic signals to compensate for environmental modifications to sound (Wilczynski and Ryan 1999). However, compensating for sound degradation – such as by delaying calling, shifting frequencies, moving to quitter areas, or calling louder, longer, and more frequently – incurs a cost (Tyack 2008). The cost of these adaptations, or that of missing signals, is inherently difficult to study in free-ranging seals and to date has not been measured in any phocid seal. Because bearded seals broadcast over distances of at least 30-45 km (Cleator *et al.* 1989), perhaps over 100s of kilometers (Stirling *et al.* 1983, Rossong and Terhune 2009), their calls are increasingly susceptible to background interference. The period of peak vocalization is during the breeding season (April to mid-June) (Cameron *et al.* 2010). The extent to which vessel traffic is localized near areas where bearded seals are mating, and the acoustic characteristics of the area, will determine the level that communication

[36] A more in-depth description on bearded seal vocalizations is presented in sections 2.2.3.6 and 2.6.6.1 of this opinion.

is disrupted. If vessels largely avoid areas of pack ice, where communication and mating occurs, or transit these areas outside the breeding season, effects are not expected to be as significant (Cameron *et al.* 2010). Based on the anticipated timing of operations for oil and gas projects in the Arctic, NMFS does not anticipate overlap with PR1's permitted activities and peak bearded seal vocalizations.

Surveys and studies in the Arctic have observed mixed reactions of seals to vessels at different times of the year. Disturbances from vessels may motivate seals to leave haulout locations and enter the water (Richardson *et al.* 1995a), and could cause bearded seals to abandon their preferred breeding habitats in areas with high traffic (Smiley and Milne 1979; Mansfield 1983; Cameron *et al.* 2010). Due to the relationship between ice seals and sea ice, the reactions of seals to vessels activity are likely to vary seasonally with seals hauled out on ice reacting more strongly to vessels than seals during open water conditions in the Beaufort and Chukchi Seas (BOEM 2011a). Only icebreakers and certain polar-class vessels are able to transit the typical pack-ice habitat of bearded seals (Cameron *et al.* 2010), which may reduce the risk of bearded seals encountering vessels when the seals are hauled out. However, juveniles may be more susceptible to vessel disturbance because they have a tendency of remaining near the coasts of the Bering and Chukchi Seas for the summer and early fall instead of moving with the ice edge (Burns 1981, Cameron *et al.* 2010). During open water surveys in the Beaufort and Chukchi Seas (Harris, Miller, and Richardson 2001; Blees *et al.* 2010; and Funk *et al.* 2010) ringed and bearded seals showed slight aversions to vessels activity. The presence and movement of ships in the vicinity of some seals can affect their normal behavior (Jansen *et al.* 2010). Pups have a greater potential for heat loss than adults and so would be more prone to incur energetic costs of increased time in the water if vessel disturbance became a more frequent event. However, the potential for ship traffic to cause a mother to abandon her pup may be lower in bearded seals than in other phocids (Smiley and Milne 1979), as bearded seal mothers appear to exhibit a high degree of tolerance when approached by small boats.

Bearded seals are typically solitary animals and occur at low densities (Cameron *et al.* 2010), suggesting that if encounters with vessels were to occur, it would most likely only impact a small number of seals, reducing overall threats to whole populations. However, bearded seals aggregate during breeding and molting (April and August) in areas with ice favorable for hauling out (Cameron *et al.* 2010). Recent research suggests that bearded seals may exhibit fidelity to distinct areas and habitats during the breeding season (Van Parijs and Clark 2006). If vessels happened to overlap in space and time with bearded seal breeding and molting periods, there is the potential that a larger number of seals may be impacted.

For those individuals in the water, Funk *et al.* (2010) noted among operating vessels in the Chukchi Sea where received levels were <120 dB, 40% of observed seals showed no response to a vessel's presence, slightly more than 40% swam away from the vessel, 5% swam toward the vessel, and 13% of seals were unidentifiable. This may indicate that even at levels lower than 120 dB, ice seals may respond with slight aversion to operating vessels.

However, ice seals are adapted to moving frequently to accommodate changing ice conditions so displacement due to a passing vessel is likely to be temporary and well within the normal range of ability for ice seals at this time of year.

Mitigation measures are designed to avoid or minimize adverse impacts associated with vessel traffic and marine mammals to result in a negligible level of effect to bearded seals. Considering that this will be a continuous source of underwater noise, it is not anticipated that marine mammals would enter into an area where they would suffer from acoustic harassment.

Bearded seals have been encountered during past oil and gas exploration activities in the Arctic and their reactions have been recorded by PSOs on board source vessels and monitoring vessels. These data indicate that seals tend to avoid oncoming vessels and active seismic arrays (NMFS 2011). As discussed in the *Probable Responses to Other Acoustic Sources* section 2.4.3.4.2, noise from the seismic source vessel is anticipated to travel the farthest of the continuous noise sources, with the expected distances to the 120 dB disturbance threshold reaching out to 3.4 km (2 mi) (TGS 2013c). While information from Funk *et al.* (2010), indicated that bearded seals may respond to noise levels below 120 dB, NMFS would anticipate that the maximum avoidance radius would be 3.4 km (2 mi) from a continuous noise source. As indicated above, bearded seals generally do not show disturbance reactions unless vessels and drilling noise were relatively close (0.93 km for icebreaking vessels) (Kanik *et al.* 1980, Richardson *et al.* 1995a). However, interpreting reactions of seals from vessels can be misleading. Any animals that react at a long distance may avoid the ship without being observed. Also, animals that show no avoidance may be undisturbed, but alternatively may be disturbed but have no avenue of escape in the ice (Richardson *et al.* 1995a).

Pinnipeds hauled out on ice often become more alert in the presence of noise from an approaching vessel. This alert response may be the only visible manifestation of disturbance, or it may be followed by avoidance (movement into the water) (Richardson *et al.* 1995a). Considering the likely avoidance of pinnipeds from vessel activity or avoidance of certain ensonified areas, we would anticipate few instances in which bearded seals would be exposed to continuous noise sources, and if a vessel were to come near hauled out bearded seals, we would anticipate that bearded seals might engage in low-level avoidance behavior and short-term vigilance behavior.

Bearded seals that avoid these sound fields or exhibit vigilance are not likely to experience significant disruptions of their normal behavior patterns because the vessels are transiting and the ensonified area is temporary. As a result, we do not expect these disruptions to reduce the fitness (reproductive success or longevity) of any individual animal or to result in physiological stress responses that rise to the level of distress. As we discussed in the *Approach to the Assessment* section of this opinion, an action that is not likely to reduce the fitness of individual seals would not be likely to reduce the viability of the populations those individual seals represent (that is, we would not expect reductions in the reproduction, numbers, or distribution of those populations). As a result, the continuous noise sources associated with the activities PR1 plans to permit in the Chukchi Sea during the open water season in 2013 would not be expected to appreciably reduce the Beringia DPS of bearded seal's likelihood of surviving or recovering in the wild.

Non-Airgun Impulsive Noise Sources

Our exposure analysis concluded that bearded seals were not likely to be exposed to non-airgun

impulsive noise sources in the Chukchi Sea because of the directionality, short pulse duration, and small beam widths for single-beam echosounders reduced their probability of being exposed to sound fields associated with non-airgun acoustic sources to levels that we would consider discountable. Based on the information provided, most of the energy created by these potential sources is outside the estimated hearing range of pinnipeds in the water, generally (Southall *et al.* 2007), and the energy that is within hearing range is high frequency, and as such is only expected to be audible in very close proximity to the mobile source. As previously mentioned, we do not anticipate these sources to be operating in isolation, and expect co-occurrence with other acoustic sources including vessel noise. Many bearded seals would move away in response to the approaching vessel noise before they would be in close enough range for there to be exposure to the non-airgun related sources. In the case of seals that do not avoid the approaching vessel and its various sound sources, mitigation measures that would be applied to minimize effects of seismic sources (see Section 2.4.2.1) would further reduce or eliminate any potential effect on bearded seals.

As we discussed in the *Approach to the Assessment* section of this opinion, endangered or threatened animals that are not directly or indirectly exposed to a potential stressor cannot respond to that stressor. Because bearded are not likely to be directly or indirectly exposed to the non-airgun acoustic stimuli that would occur in the Chukchi Sea, they are not likely to respond to that exposure or experience reductions in their current or expected future reproductive success as a result of those responses. Even if a few animals were exposed, they would not be anticipated to be in the direct sound field for more than one to two pulses, and most of the energy created by these potential sources is outside the estimated hearing range of pinnipeds, generally (Southall *et al.* 2007).

We are not aware of any data on the reactions of bearded seals to single and multi-beam bathymetric sonar, sub-bottom profilers, or side scan sonars. However, based on observed pinniped responses to other types of pulsed sounds, and the likely brevity of exposure to single-beam echosounder sources, pinniped reactions are expected to be limited to startle or otherwise brief responses of no lasting consequence to the animals.

As we also discussed in the *Approach to the Assessment* section of this opinion, an action that is not likely to reduce the fitness of individual seals would not be likely to reduce the viability of the populations those individual seals represent (that is, we would not expect reductions in the reproduction, numbers, or distribution of those populations). As a result, the activities PR1 plans to permit in the Chukchi Sea during the 2013 open water season, which use non-airgun acoustic sources, would not appreciably reduce the bearded seal's likelihood of surviving or recovering in the wild.

2.6.6.3 Bearded Seal Summary

Based on the results of the exposure analysis, for the 2013 open water season in the Chukchi Sea, NMFS expects about 3,278 possible instances of exposure involving bearded seals due to TGS's seismic activities. Out of these instances of exposure, NMFS expects about 1,725 possible instances in which bearded seals might be exposed to sound sources that constitute takes by harassment as a result of TGS's seismic activities.

Based on the evidence available, we conclude that 2D seismic surveys proposed by TGS, and permitted by PR1 in the Chukchi Sea during the 2013 open water season, are likely to cause disruptions in the behavioral ecology and social dynamics of individual bearded seals as a result of their exposure, but not to the extent where natural behavioral patterns would be abandoned or considerably altered. As a result, the bearded seal's probable responses to close approaches by seismic and scout vessels and their probable exposure to active seismic sound and noise from vessels are not likely to reduce the current or expected future reproductive success of bearded seals or reduce the rates at which they grow, mature, or become reproductively active. As a result, we do not expect the 2D seismic activities being permitted by PR1 to affect the performance of the populations those bearded seals represent or the species those populations comprise.

Accordingly, we do not expect those 2D seismic surveys to appreciably reduce the Beringia DPS of bearded seal's likelihood of surviving or recovering in the wild.

2.6.7 Western Steller Sea Lion Risk Analysis

The only stressor that was analyzed as part of our exposure analysis for western Steller sea lion was vessel traffic due to the potential for overlap in time and space with the species. However, our exposure analysis concluded that few Steller sea lions were likely to be exposed to vessel traffic associated with PR1's permitted activities in the Chukchi Sea because Steller sea lions occur only in the Bering Sea portion of the action area, and because of the small number and transitory nature of PR1's authorized vessels, the protection zones around designated rookeries in the Bering Sea, the absence of collisions involving vessels and Steller sea lions, and the continued growth of the population near Dutch Harbor despite heavy traffic.

In our *Response Analysis* we discussed the early visual and acoustic warnings vessels provide, and the absence of recorded injury or mortality to Steller sea lions by vessel collision in the Bering Sea, which lead us to conclude that vessel strike is not a significant threat to the species. In addition the 3nm buffer zones around all designated Steller sea lion rookeries in the Bering Sea, and the NMFS guidelines for approaching marine mammals which discourages approaching any closer than 100 yards to sea lion haulouts, provides Steller sea lions with additional protections against vessel harassment. Despite the thousands of vessel transits that occur in and around rookery and haulout locations near Dutch Harbor, the Steller sea lion population in the area has been increasing at about 3% per year, indicating that vessel traffic has not been an impact.

Based on the evidence available, we concluded that while some Steller sea lions may be exposed to vessel traffic, this exposure is not likely to result in a response that would constitute take or result in the reduced fitness of those individuals being exposed. As we discussed in the *Approach to the Assessment* section of this opinion, an action that is not likely to reduce the fitness of individual sea lions would not be likely to reduce the viability of the populations those individual sea lions represent (that is, we would not expect reductions in the reproduction, numbers, or distribution of those populations).

As a result, the activities PR1 plans to permit during the 2013 open water season in the Chukchi Sea would not appreciably reduce the western Steller sea lions' likelihood of surviving or recovering in the wild.

2.6.8 Risk to Critical Habitat for Steller Sea Lions

The Integration and Synthesis section is the final step of NMFS' assessment of the risk posed to species and critical habitat as a result of implementing the proposed action. In this section, we add the effects of the action (Section 2.4) to the environmental baseline (Section 2.3) and the cumulative effects (Section 2.5) to formulate the agency's biological opinion as to whether the proposed action is likely to reduce the value of designated critical habitat for the western Steller sea lion. These assessments are made in full consideration of the status of the species and critical habitat (Section 2.2).

As described in the *Status of Critical Habitat* section (2.2.4), the region near Dutch Harbor has large commercial ship traffic, local fishing fleets, tugs and barges, ferries, and other small vessels transiting in the area which overlap with SSL critical habitat. Despite a relatively high amount of traffic in the area, the preexisting stress regime for SSL critical habitat in the area seem relatively low, and the overall functioning of essential features in the action area appears to be high. Steller sea lions have maintained an active rookery at Cape Morgan which is within 20 nm of Dutch Harbor. In addition to this rookery, there are many haulout locations near Dutch Harbor (see Figure 5). Considering that the Steller sea lion population is increasing at about 3% per year in the Dutch Harbor area, vessel traffic doesn't appear to impact the breeding, feeding, or resting locations nearby.

This is perhaps in part due to the no transit zones for vessels within 3 nm of listed rookeries that was implemented under the ESA during the initial listing of the species as threatened under the ESA in 1990. These 3 nm buffer zones around all Steller sea lion rookeries west of 150°W were designed to prevent shooting of sea lions at rookeries. Today, these measures are important in protecting sensitive rookeries in the western DPS from disturbance from vessel traffic. In addition, NMFS has provided "Guidelines for Approaching Marine Mammals" that discourage approaching any closer than 100 yards to sea lion haulouts (NMFS 2008c).

Within the action area, PR1's authorized vessels have the potential to transit through the 20nm aquatic zones around rookery and haulout areas, and the Bogoslof foraging area. However, the combination of the 3nm buffer zones around all rookeries, the guidelines for approaching marine mammals, and the standard mitigation measures which require PSOs on vessels and incorporate specified procedures for changing vessel speed and/or direction to avoid marine mammals should minimize the exposure of Steller sea lions and their critical habitat to vessel activities.

Based on our analyses of the evidence available, the quantity, quality, or availability of the essential features of critical habitat is not likely to decline as a result of being exposed to vessel traffic associated with the activities PR1 plans to authorize during the 2013 open water season. Vessel traffic is not likely to exclude western SSL from designated critical habitat, and if disturbance were to occur, it is anticipated to be temporary due to the transitory nature of vessels. In addition, the action area represents a small portion of the designated critical habitat for SSLs. We conclude that vessel traffic is not likely to destroy or adversely modify the designated critical

habitat for western SSL.

2.7 Conclusion

After reviewing the current status of the listed species, the environmental baseline within the action area, the effects of the proposed action, and cumulative effects, it is NMFS' biological opinion that the proposed action is not likely to jeopardize the continued existence of endangered bowhead whale (*Balaena mysticetus*), endangered fin whale (*Balaenoptera physalus*), endangered humpback whale (*Megaptera novaeangliae*), endangered North Pacific right whale (*Eubalaena japonica*), endangered western Steller sea lion (*Eumatopias jubatus*) DPS, threatened Arctic subspecies of ringed seal (*Phoca hispida hispida*), or the threatened Beringia DPS of bearded seal (*Erignathus barbatus barbatus*), or destroy or adversely modify the Steller sea lion's designated critical habitat.

2.8 Incidental Take Statement

Section 9 of the ESA prohibits the take of endangered species without a special exemption. Take is defined as to harass, harm, pursue, hunt, shoot, wound, kill, trap, capture or collect, or to attempt to engage in any such conduct. Incidental take is defined as take that is incidental to, and not the purpose of, the carrying out of an otherwise lawful activity. The ESA, however, does not define harassment. The USFWS has promulgated a regulation which defines harassment as "an intentional or negligent act or omission which creates the likelihood of injury to wildlife by annoying it to such an extent as to significantly disrupt normal behavioral patterns which include, but are not limited to, breeding, feeding, or sheltering." 50 CFR § 17.3. Under the MMPA, there is a definition of what is referred to as Level B harassment: "any act of pursuit, torment, or annoyance which . . . has the potential to disturb a marine mammal or marine mammal stock in the wild by causing disruption of behavioral patterns, including, but not limited to, migration, breathing, nursing, breeding, feeding, or sheltering." 16 U.S.C. §1362(18)(A)(ii).

In this opinion and incidental take statement, we have considered potential exposures to certain sound sources and the effects these sources may have on the marine environment and estimated the total number of potential exposures (see Table 19). For any given exposure, it is impossible to predict the exact impact to the individual marine mammal(s) because an individual's reaction depends on a variety of factors (the individual's sex, reproductive status, age, activity engaged in at the time, etc.). Therefore, as a precautionary measure, we rely on the estimated instances of exposure (which are considered to be takes by harassment under the MMPA) as a proxy for the ESA take numbers. We find this approach conservative for evaluating jeopardy under the ESA since the exposure estimates are likely over-estimates and since an instance of exposure may not actually result in harassment as that term is commonly defined. Notwithstanding that fact, we believe the exposure estimates reflect the best scientific and commercial data available and reasonably mirror reality.

Under the terms of Section 7(b)(4) and Section 7(o)(2) of the ESA, taking that is incidental to an otherwise lawful agency action is not considered to be prohibited taking under the ESA, provided that such taking is in compliance with the terms and conditions of an Incidental Take Statement (ITS).

Section 7(b)(4)(C) of the ESA provides that if an endangered or threatened marine mammal is involved, the taking must first be authorized by Section 101(a)(5) of the MMPA. Accordingly, **the terms of this incidental take statement and the exemption from Section 9 of the ESA become effective only upon the issuance of MMPA authorization to take the marine mammals identified here**. Absent such authorization, this statement is inoperative.

The terms and conditions described below are nondiscretionary. PR1 has a continuing duty to regulate the activities covered by this incidental take statement. In order to monitor the impact of incidental take, PR1 must monitor the progress of the action and its impact on the species as specified in the incidental take statement (50 CFR 402.14(i)(3)). If PR1 (1) fails to require their permittees to adhere to the terms and conditions of the Incidental Take Statement through enforceable terms that are added to the permit or grant document, and/or (2) fails to retain oversight to ensure compliance with these terms and conditions, the protective coverage of section 7(o)(2) may lapse.

2.8.1 Amount or Extent of Take

The section 7 regulations require NMFS to estimate the number of individuals that may be taken by proposed actions or the extent of land or marine area that may be affected by an action, if we cannot assign numerical limits for animals that could be incidentally taken during the course of an action (51 Fed. Reg. 19926, 19953-54 (June 3, 1986)). This biological opinion analyzes and this incidental take statement covers the take associated with PR1 permitting TGS's 2D seismic surveys associated with oil and gas exploration activities in the Federal and international waters of the Chukchi Sea during the 2013 open water season (July through October).

This project-specific Section 7 consultation is consistent with the larger programmatic Arctic Regional Biological Opinion that was issued in April 2013. This process enables NMFS to track the overall take occurring from multiple oil and gas projects occurring in the Arctic and to issue Incidental Take Statements that more accurately estimate the level of take anticipated to occur.

As discussed in the *Approach to the Assessment* section of this opinion, we used the best scientific and commercial information available to determine whether and how listed individuals in the exposed populations might respond given their exposure to 2D seismic operations. To estimate the number of animals that might be "taken" in this opinion, we classified the suite of responses as one or more forms of "take" and estimated the number of animals that might be "taken" by (1) reviewing the best scientific and commercial information available to determine the likely suite of responses given exposure of listed marine mammals to the proposed action at various received levels; (2) classifying particular responses as one or more form of "take;" and (3) adding the number of exposure events that are expected to produce responses that we would consider "take." These estimates include whales and pinnipeds that are likely to be exposed and respond to low-frequency seismic airgun pulses at received levels and close approaches to vessels that are likely to result in behavioral changes that we would classify as "harassment." The results of our estimates are presented in Table 19.

For bowhead, fin, and humpback whales, based on the best scientific and commercial information available, we would not anticipate responses to impulsive seismic noise at received levels between 120-159 dB would rise to the level of "take." For this reason, the total instances of harassment for baleen whales only considered exposures at received levels ≥ 160 dB.

For ringed and bearded seals, based on the best scientific and commercial information available, we would not anticipate responses to impulsive seismic noise at received levels between 120-169 dB would rise to the level of "take." For this reason, total instances of harassment for ringed and bearded seals only considered exposures at received levels ≥ 170 dB.

For purposes of this opinion, the endangered bowhead, fin, and humpback whale are the only species for which the Section 9 take prohibition applies. This incidental take statement, however, also includes limits on taking of ringed and bearded seals since those numbers were analyzed in the jeopardy analysis and to provide guidance to the action agency on its requirement to re-initiate consultation if the annual take limit for any species covered by this opinion is exceeded in any year.

Table 19. Summary of instances of seismic exposure associated with the proposed action's 2D seismic survey activities resulting in the incidental take of bowhead, fin, and humpback whales, and ringed and bearded seals.

Species	Estimated Instances of Exposure/Activity at Various Received Levels								Total Potential Instances of Exposure Resulting from Open-Water Activities
	≥120 dB	≥130 dB	≥140 dB	≥150 dB	≥160 dB	≥170 dB	≥180 dB	≥190 dB	
2D Seismic Surveys- Chukchi Sea									
Bowhead Whale	N/A	N/A	N/A	N/A	256	108	41	30	435
Fin Whale	N/A	N/A	N/A	N/A	5	0	0	0	5
Humpback Whale	N/A	N/A	N/A	N/A	5	0	0	0	5
Ringed Seal	N/A	N/A	N/A	N/A	N/A	4,795	2,181	1,507	8,483
Bearded Seal	N/A	N/A	N/A	N/A	N/A	1,079	376	270	1,725
Total Takes for All Species									10,653

The instances of potential exposure identified in Table 19 generally represent a range of possible behavioral changes from foraging, resting, milling, and other behavioral states that require lower energy expenditures to traveling, avoidance, and behavioral states that require higher energy expenditures and, therefore, would represent significant disruptions of the normal behavioral patterns of the animals that have been exposed.

We assume animals would respond to a suite of environmental cues that include sound fields produced by seismic airguns, sounds produced by the engines of surface vessels, and other sounds associated with the proposed activities. That is, we assume endangered and threatened marine mammals will perceive and respond to all of the environmental cues associated with a seismic survey rather than the single stimulus represented by seismic airgun noise. Further, we assume endangered and threatened marine mammals would recognize cues that suggest that ships are moving away from them rather than approaching them and they would respond differently to both situations.

Because of their hearing sensitivities, we generally expect bowhead, fin, and humpback whales as well as ringed and bearded seals to change their behavior in response to the relative intensity of the sound field produced by seismic airguns and cues from the vessels involved in the proposed activities.

2.8.2 Effect of the Take

In the accompanying biological opinion, NMFS determined that the instances of exposure of endangered and threatened marine mammals to low-frequency seismic surveys associated with the proposed action are not likely to jeopardize the continued existence of bowhead whales, fin whales, humpback whales, ringed seals, or bearded seals, and are not likely to adversely affect right whales or Steller sea lions in the action area. Further, NMFS determined that the proposed action is not likely to result in destruction or adverse modification of critical habitats for the Steller sea lion or the North Pacific right whale.

Studies of marine mammals and responses to seismic transmissions and vessel noise have shown that bowhead whales, fin whales, and humpback whales, as well as ringed and bearded seals are likely to respond behaviorally upon hearing low-frequency seismic transmissions and vessel noise. Although the biological significance of those behavioral responses remains unknown, this consultation on TGS's proposed 2D seismic surveys has assumed that exposure to seismic transmissions and vessel noise might disrupt one or more behavioral patterns that are essential to an individual animal's life history. However, any behavioral responses of these whales and pinnipeds to seismic transmissions and any associated disruptions are not expected to affect the reproduction, survival, or recovery of these species.

2.8.3 Reasonable and Prudent Measures (RPM)

The RPMs included below, along with their implementing terms and conditions, are designed to minimize the impact of incidental take that might otherwise result from the proposed action. NMFS concludes that the following RPMs are necessary and appropriate to minimize or to monitor the incidental take of bowhead whales, fin whales, humpback whales, ringed seals, and bearded seals resulting from the proposed action.

1. This ITS is valid only for the activities described in this biological opinion, and which have been authorized under section 101(a)(5) of the MMPA.

2. The taking of bowhead whales, fin whales, humpback whales, ringed seals, and bearded seals shall be by incidental harassment only. The taking by serious injury or death is prohibited and may result in the modification, suspension or revocation of the ITS.

3. PR1 shall implement measures to reduce the probability of exposing bowhead whales, fin whales, humpback whales, ringed seals and bearded seals to low-frequency seismic transmissions that will occur during the proposed activities in the Chukchi Sea during the open water season.

4. PR1 shall implement a monitoring program that allows NMFS AKR to evaluate the exposure estimates contained in this biological opinion and that underlie this incidental take statement.

5. PR1 shall submit reports to NMFS AKR that evaluate its mitigation measures and report the results of its monitoring program.

2.8.4 Terms and Conditions.

In order to be exempt from the prohibitions of section 9 of the ESA, PR1 must comply with the following terms and conditions, which implement the reasonable and prudent measures described above, the mitigation measures set forth in Sections 1.3.2 and 1.3.3 of this opinion, and reporting/monitoring requirements described in the MMPA permit.

Partial compliance with these terms and conditions may result in more take than anticipated, and invalidate this take exemption. These terms and conditions constitute no more than a minor change to the proposed action because they are consistent with the basic design of the proposed action.

To carry out RPM #1, PR1 or its permittee must undertake the following:

1. At all times when conducting seismic-related activities, PR1 shall require their permitted operators to possess on board the seismic source vessel a current and valid Incidental Harassment Authorization issued by NMFS under section 101(a)(5) of the MMPA. Any take must be authorized by a valid, current, IHA issued by NMFS under section 101(a)(5) of the MMPA, and such take must occur in compliance with all terms, conditions, and requirements included in such authorizations.

To carry out RPM #2, PR1 or its permittee must undertake the following:

1. The taking of any marine mammal in a manner other than that described in this ITS must be reported immediately to NMFS AKR, Protected Resources Division at 907-586-7235.

To carry out RPM #3, PR1 or its permittee must undertake the following:

1. Require sound source verification (SSV) tests for sound sources and vessels at the start of the season. Before conducting PR1 permitted activities, the operator (TGS) shall conduct SSV tests to verify the radii of the exclusion and monitoring zones within real-time conditions in the field, thus providing for more accurate radii to be used. The purpose of this mitigation measure is to establish and monitor more accurate safety zones based on empirical measurements, as compared to the zones based on modeling and extrapolation from different datasets. Using a hydrophone system, the vessel operator will be required to conduct SSV tests for all airgun arrays and vessels and, at a minimum, report the following results to NMFS within 14 days of completing the test:

    a. The empirical distances from the airgun array and other acoustic sources to broadband received levels of 190 dB down to 120 dB in 10 dB increments and the radiated sounds versus distance from the source vessel.

    b. Measurements made at the beginning of the survey for locations not previously modeled in the Chukchi Sea.

2. Require operators to calibrate their airgun array before beginning a survey in order to

minimize horizontal propagation of the noise signal.

3. The 180 and 190 dB exclusion radii around operating airguns must be fully observable at all times.

To carry out RPM #4, PR1 or its permittee must undertake the following:

1. All mitigation measures as outlined in Section 1.3.2 and 1.3.3 of this biological opinion, or better or equivalent measures, must be implemented, as appropriate, upon issuance of an IHA under the MMPA.

2. TGS shall produce a weekly GIS application that would be available on the web for regulators to view for every observation and mitigation measure implemented.

To carry out RPM #5, PR1 or its permittee must undertake the following:

1. PR1 must consult weekly by telephone with Jon Kurland, or his designee, at the Juneau Office, Alaska Region, NMFS, at 907-586-7012, providing a status report on the appropriate reporting items, unless other arrangements for monitoring are agreed upon in writing. Status reports should also be emailed to Jon.Kurland@noaa.gov.

2.

   a. In the event that the specified activity causes a take of a marine mammal that results in a serious injury or mortality (e.g., ship-strike, gear interaction, and/or entanglement), or is otherwise not authorized by any MMPA permit issued for the activity, PR1's permittee shall immediately cease the specified activities and immediately report the incident to the Protected Resources Division, NMFS, Juneau office at 907-586-7012 and/or by email to Jon.Kurland@noaa.gov, Brad.Smith@noaa.gov, Alicia.Bishop@noaa.gov, the Alaska Regional Stranding Coordinator at 907-586-7248 (Aleria.Jensen@noaa.gov), and a NMFS contact for any MMPA permit issued for the activities. The report must include the following information:

      Time, date, and location (latitude/longitude) of the incident; the name and type of the vessel involved; the vessel's speed during and leading up to the incident; description of the incident; status of all sound source use in the 24 hours preceding the incident; water depth; environmental conditions (e.g., wind speed and direction, Beaufort sea state, cloud cover, and visibility); description of marine mammal observations in the 24hrs preceding the incident; species identification or description of the animal(s) involved; the fate of the animal(s); and photographs or video footage of the animal (if equipment is available).

      Activities shall not resume until NMFS is able to review the circumstances of the prohibited take. NMFS AKR will work with NMFS PR1 and the permittee to determine what is necessary to minimize the likelihood of further prohibited take.

The permittee may not resume their activities until notified by NMFS PR1 via letter, email, or telephone.

b. In the event that the permittee discovers an injured or dead ESA-listed marine mammal under NMFS' jurisdiction, and the lead PSO determines that the cause of the injury or death is unknown and the death is relatively recent (i.e., in less than a moderate state of decomposition as described in the next paragraph), the permittee will immediately report the incident to the Assistance Regional Administrator, Protected Resources Division, NMFS, at 907-586-7638, and/or by email to Jon.Kurland@noaa.gov, Brad.Smith@noaa.gov, Alicia.Bishop@noaa.gov, and the Alaska Regional Stranding Coordinator at 907-586-7248 and/or by email (Aleria.Jensen@noaa.gov), and a NMFS contact for any MMPA permit issued for the activities. The report must include the same information identified in Condition 2a above. Activities may continue while NMFS AKR and PR1 review the circumstances of the incident. NMFS will work with the permittee to determine whether modifications in the activities are appropriate.

c. In the event that a PR1 authorized permittee discovers an injured or dead ESA-listed marine mammal under NMFS' jurisdiction, and the lead PSO determines that the injury or death is not associated with or related to the activities described above (e.g., previously wounded animal, carcass with moderate to advanced decomposition, or scavenger damage), the permittee shall report the incident to the Assistant Regional Administrator, Protected Resources Division, NMFS, at 907-586-7638, and/or by email to Jon.Kurland@noaa.gov, Brad.Smith@noaa.gov, Alicia.Bishop@noaa.gov, the Alaska Regional Stranding Coordinator at 907-586-7248 and/or by email (Aleria.Jensen@noaa.gov), and a NMFS contact for any MMPA permit issued for the activities within 24 hours of the discovery. The permittee shall provide photographs or video footage (if available) or other documentation of the stranded animal sightings to NMFS and the Marine Mammal Stranding Network. Activities may continue while NMFS reviews the circumstances of the incident.

3. Submit a draft project specific report that analyzes and summarizes all of the PR1 authorized activities TGS conducted during the 2013 open water season (July through October) to the Assistant Regional Administrator, Protected Resources Division, NMFS by email to Jon.Kurland@noaa.gov or his designee. This report will be submitted by February 28, 2014. This report must contain the following information:

a. Dates, times, locations, heading, speed, weather, sea conditions (including Beaufort Sea State and wind force), and associated activities during all seismic operations, and dynamic positioning activities and NMFS' ESA-listed marine mammal sightings;

b. Species, number, location, distance from the vessel, and behavior of any ESA-listed marine mammals, associated with seismic activity (number of power-downs and shut-downs), or associated with dynamic positioning activity observed

throughout all monitoring activities;

c. An estimate of the instances of exposure (by species) of NMFS' ESA-listed marine mammals that: (A) are known to have been exposed to the seismic activity (based on visual observation) at received levels greater than or equal to 160 dB re 1µPa (rms), 170 dB re 1 µPa (rms), 180 dB re 1 µPa (rms) and 190 dB re 1 µPa (rms) for cetaceans and pinnipeds with a discussion of any specific behaviors those individuals exhibited; and (B) may have been exposed to the seismic activity at received levels between 160 dB re 1 µPa (rms) and ≥190 dB µPa (rms) for all listed marine mammals with a discussion of the nature of the probable consequences of that exposure on the individuals that have been exposed;

d. The report should clearly compare authorized takes (as defined under the ESA and identified in the ITS of this opinion) to the level of actual estimated takes ("take" being defined as an ESA-listed mysticete receiving seismic pulses at ≥ 160 dB re 1 µPa (rms), or an ESA-listed pinniped receiving seismic pulses at ≥ 170 dB re 1 µPa (rms).

e. The draft report will be subject for review and comments by NMFS AKR. Any recommendations made by NMFS AKR must be addressed in the final report prior to acceptance by NMFS AKR. The draft report will be considered final for the activities described in this opinion if NMFS AKR has not provided comments and recommendations within 90 days of receipt of the draft report.

f. A description of the implementation and effectiveness of the: terms and conditions of the biological opinion's Incidental Take Statement (ITS). The report shall confirm the implementation of each Term and Condition, as well as any conservation recommendations, and describe the effectiveness, for minimizing the adverse effects of the action on ESA-listed marine mammals.

2.9. Conservation Recommendations

Section 7(a)(1) of the ESA directs Federal agencies to use their authorities to further the purposes of the ESA by carrying out conservation programs for the benefit of the threatened and endangered species. Specifically, conservation recommendations are suggestions regarding discretionary measures to minimize or avoid adverse effects of a proposed action on listed species or critical habitat or regarding the development of information (50 CFR 402.02).

1. Request PR1 authorized operators to alter speed or course during transit operations if a marine mammal, based on its position and relative motion, appears likely to intersect with the transect of the vessels;

2. Request PR1 authorized operators to avoid vessel transits within designated North Pacific right whale critical habitat. If transit within critical habitat cannot be avoided, request PR1 authorized operators to exercise extreme caution and use slow safe speeds (10 knots or under), while within critical habitat;

3. Request PR1 authorized operators to conduct vessel transits through eastern North Pacific right whale critical habitat only during daylight hours and periods of good visibility, to the extent practicable;

4. Request PR1 authorized operators transiting through eastern North Pacific right whale critical habitat to have active PSOs.

5. Request PR1 authorized operators maneuver vessels to keep at least 460 m (1,500 ft) away from any observed North Pacific right whale, and avoid approaching whales head-on, consistent with vessel safety. Vessels should take reasonable steps to alert other vessels in the vicinity of the whale(s);

6. Request operators to use real-time passive acoustic monitoring while in migratory corridors and other sensitive areas to alert ships to the presence of whales, primarily to reduce the ship strike risk.

7. Cumulative Impact Analysis – NMFS PR1 should work with BOEM and other relevant stakeholders (the Marine Mammal Commission, International Whaling Commission, and the marine mammal research community) to develop a method for assessing the cumulative impacts of anthropogenic noise on cetaceans, pinnipeds, and other marine mammals. This analysis includes the cumulative impacts on the distribution, abundance, and the physiological, behavioral and social ecology of these species;

In order to keep NMFS Protected Resources Division informed of actions minimizing or avoiding adverse effects or benefitting listed species or their habitats, PR1 should notify NMFS AKR of any conservation recommendations it implements.

2.10 Reinitiation of Consultation

As provided in 50 CFR 402.16, reinitiation of formal consultation is required where discretionary Federal agency involvement or control over the action has been retained (or is authorized by law) and if: (1) the amount or extent of incidental take is exceeded in any given year for the duration of this opinion, (2) new information reveals effects of the agency action on listed species or designated critical habitat in a manner or to an extent not considered in this opinion, (3) the agency action is subsequently modified in a manner that causes an effect on the listed species or critical habitat not considered in this opinion, or (4) a new species is listed or critical habitat designated that may be affected by the action. In instances where the amount or extent of incidental take is exceeded, section 7 consultation must be reinitiated immediately.

3. DATA QUALITY ACT DOCUMENTATION AND PRE-DISSEMINATION REVIEW

Section 515 of the Treasury and General Government Appropriations Act of 2001 (Public Law 106-554) (Data Quality Act (DQA)) specifies three components contributing to the quality of a document. They are utility, integrity, and objectivity. This section of the opinion addresses these DQA components, documents compliance with the DQA, and certifies that this opinion has undergone pre-dissemination review.

3.1 Utility

This document records the results of an interagency consultation. The information presented in this document is useful to one agency of the Federal government (NMFS), and the general public. These consultations help to fulfill multiple legal obligations of the named agencies. The information is also useful and of interest to the general public as it describes the manner in which public trust resources are being managed and conserved. The information presented in these documents and used in the underlying consultations represents the best available scientific and commercial information and has been improved through interaction with the consulting agency.

This consultation will be posted on the NMFS Alaska Region website http://alaskafisheries.noaa.gov/protectedresources/). The format and name adhere to conventional standards for style.

3.2 Integrity

This consultation was completed on a computer system managed by NMFS in accordance with relevant information technology security policies and standards set out in Appendix III, 'Security of Automated Information Resources,' Office of Management and Budget Circular A-130; the Computer Security Act; and the Government Information Security Reform Act.

3.3 Objectivity

Information Product Category: Natural Resource Plan.

Standards: This consultation and supporting documents are clear, concise, complete, and unbiased; and were developed using commonly accepted scientific research methods. They adhere to published standards including the ESA Consultation Handbook, ESA Regulations, 50 CFR 402.01 et seq.

Best Available Information: This consultation and supporting documents use the best available information, as referenced in the literature cited section. The analyses in this opinion contain more background on information sources and quality.

Referencing: All supporting materials, information, data and analyses are properly referenced, consistent with standard scientific referencing style.

Review Process: This consultation was drafted by NMFS staff with training in ESA

implementation, and reviewed in accordance with Alaska Region ESA quality control and assurance processes.

4. REFERENCES

ACIA. 2005. Arctic Climate Impact Assessment. Cambridge University Press, Cambridge, UK. 1042 p. Accessed September 2008 at http://www.acia.uaf.edu.

ADFG (Alaska Department of Fish and Game). 1994. Wildlife Notebook Series. http://adfg.state.ak.us/pubs/notebook/notehome.php.

ADNR. [Internet]. 2013. State of Alaska Five-Year Program of Proposed Oil & Gas Lease Sales. Division of Oil and Gas. January 2013. 64 pp. [cited 2013 February 25]. Available from: http://dog.dnr.alaska.gov/Leasing/Documents/5YearReports/2013/5Year_Leasing_Program_20130212.pdf

Aerts, L., M. Blees, S. Blackwell, C. Greene, K. Kim, D. Hannay and M. Austin. 2008. Marine mammal monitoring and mitigation during BP Liberty OBC seismic survey in Foggy Island Bay, Beaufort Sea, July-August 2008: 90-day report. LGL Rep. P1011-1. Rep. from LGL Alaska Research Associates Inc., LGL Ltd., Greeneridge Sciences Inc. and JASCO Research Ltd. for BP Exploration Alaska.

Aerts, L.A.M. and W.J. Richardson (eds). 2008. Monitoring of industrial sounds, seals, and bowhead whales near BP's Northstar Oil Development, Alaskan Beaufort Sea, 2007: Annual Summary Report. LGL Rep. P1005b. Rep. from LGL Alaska Research Associates (Anchorage, AK), Greeneridge Sciences Inc. (Santa Barbara, CA) and Applied Sociocultural Research (Anchorage, AK) for BP Exploration (Alaska) Inc., Anchorage, AK.

Aguilar, A., and C. H. Lockyer. 1987. Growth, physical maturity, and mortality of fin whales (*Balaenoptera physalus*) inhabiting the temperate waters of the northeast Atlantic. Canadian Journal of Zoology 65:253-264.

Aicken, W., and coauthors. 2005. STUFT2 Trial: Environmental protection data analysis report, Hampshire, United Kingdom.

Alaska Sea Grant. 1993. Is it food? Alaska Sea Grant Report, 93-1, Alaska Sea Grant Program, 304 Eielson Building, University of Alaska Fairbanks, Fairbanks, Alaska 99775. p. 59.

Allen, J. A. 1880. History of North American pinnipeds: a monograph of the walruses, sea-lions, seabears and seals of North America. U.S. Department of the Interior, U.S. Government Printing Office, Washington, D.C. 785 p.

Allen. B. M., and R. P. Angliss. 2010. Alaska marine mammal stock assessments, 2009. U.S. Dep. Commer., NOAA Tech. Memo. NMFSAFSC- 206, 276 p.

Allen, B. M., and R. P. Angliss. 2011. Alaska marine mammal stock assessments, 2010. U.S. Dep. Commer., NOAA Tech. Memo. NMFS-AFSC- 223, 292 p.

Allen, B. M., and R. P. Angliss. 2012. Alaska marine mammal stock assessments, 2011. U.S. Dep. Commer., NOAA Tech. Memo. NMFS-AFSC- 234, 288 p.

Allen, B. M., and R. P. Angliss. 2013. Alaska marine mammal stock assessments, 2012. U.S. Dep. Commer., NOAA Tech. Memo. NMFSAFSC-245, 282 p.

Alliston, W.G. 1981. The distribution of ringed seals in relation to winter ice-breaking activities in Lake Melville, Labrador. Reprot from LGL Ltd., St. John's, Newfoundland, for Arctic Pilot Project, Petro-Canada, Calgary, Alberta. 13 pp.

AMAP (Arctic Monitoring and Assessment Programme). 2002. Persistent organic pollutants. Pp. 7-37 in Arctic Pollution 2002. Arctic Monitoring and Assessment Programme, PO Box 8100 Dep., N-0032 Oslo Norway.

Amaral, K., and C. Carlson. 2005. Scientific basis for whale watching guidelines. A review of current research. Unpublished paper to the IWC Scientific Committee. 17 pp. Ulsan, Korea, June (SC/57/WW1).

Anderson, C.M. and R.P. LaBelle. 2000. Update of Comparative Occurrence Rates for Offshore Oil Spill. Spill Science & Technology Bulletin 6(5/6): 303-321.

Anderson, C.M., M. Mayes, and R. LaBelle. 2012. Update of Occurrence Rates for Offshore Oil Spills. OCS Report BOEM 2012-0069. Herndon, VA: USDOI, BOEM. 87 pp.

Anisman, H., and Z. Merali. 1999. Understanding stress: characteristics and caveats. Alcholol Research & Health 23:241-249.

Anonymous. 2010. Report on the execution of marine research in the Bering Strait, East Siberian and the Chukchi Sea by the Russian-American Expedition under the program of "RUSALCA" during the period from 23 August through 30 September, 2009.

Arctic Council. [Internet]. 2009. Arctic Marine Shipping Assessment 2009 Report. April 2009, second printing. [cited 2012 April 21]. Available from: http://www.institutenorth.org/assets/images/uploads/articles/AMSA_2009_Report_2nd_print.pdf

Arnold, B.W. 1996. Visual monitoring of marine mammal activity during the Exxon 3-D seismic survey: Santa Ynez unit, offshore California 9 November to 12 December 1995. Prepared by Impact Sciences Inc., San Diego, CA, for Exxon Company, U.S.A., Thousand Oaks, CA.

Ashjian, C.J., S.R. Braund, R.G. Campbell, J.C. George, J. Kruse, W. Maslowski, S.E. Moore, C.R. Nicolson, S.R. Okkonen, B.F. Sherr, E.B. Sherr and Y.H. Spitz. 2010. Climate Variability, Oceanography, Bowhead Whale Distribution, and Iñupiat Subsistence Whaling near Barrow, Alaska. *Arctic 63*(2). June 2010. pp. 179–194.

Atkinson, S., D.P. DeMaster, and D.G. Calkins. 2008. Anthropogenic Causes of the Western Steller Sea Lion *Eumetopias jubatus* Population Decline and Their Threat to Recovery. Mammal Review 38:1-18.

Atkinson, S. 1997. Reproductive biology of seals. Reviews of Reproduction 2:175-194.

Au, W.W.L., Floyd RW, Penner RH, Murchison AE. 1974. Measurement of Echolocation Signals of the Atlantic Bottlenose Dolphin, Tursiops truncatus Montagu, in Open Waters. J. Acoust. Soc. Am. 56: 1280-1290.

Au, W.W.L., Carder DA, Penner RH, Scronce BL. 1985. Demonstration of Adaptation in Beluga Whale Echolocation Signals. J. Acoust. Soc. Am. 77: 726-730.

Au, W.W.L., and Moore PWB. 1988. Detection of Complex Echoes in Noise by an Echolocating Dolphin. J. Acoust. Soc. Am. 83: 662-668.

Au, W.W.L., and Moore PWB. 1990. Critical Ratio and Critical Bandwidth for the Atlantic Bottlenose Dolphin. J. Acoust. Soc. Am. 88: 1635-1638.

Au, W.W. L. 1993. The sonar of dolphins. Springer Verlag Inc., New York, NY.

Au, W.W. L., and M. Green. 2000. Acoustic interaction of humpback whales and whalewatching boats. Marine Environmental Research 49:469-481.

Au, W.W. L., et al. 2006. Acoustic properties of humpback whale songs. Journal of Acoustical Society of America 120(August 2006):1103-1110.

Austin M, Laurinolli M. 2007. Field Measurements of Airgun Array Sound Levels. Chapter 3 in: Ireland D, Hannay D, Rodrigues R, Patterson H, Haley B, Hunter A, Jankowski M, and Funk DW. 2007. Marine mammal monitoring and mitigation during open water seismic exploration by GX Technology in the Chukchi Sea, October—November 2006: 90-day report. LGL Draft Rep. P891-1. Rep. from LGL Alaska Research Associates Inc., Anchorage, AK, LGL Ltd., King City, Ont., and JASCO Research, Ltd., Victoria, B.C., Can. for GX Technology, Houston, TX, and National Marine Fisheries Service, Silver Spring, MD. 118 p.

Baier, C. T., and J. M. Napp. 2003. Climate-induced variability in *Calanus marshallae* populations. Journal of Plankton Research 25(7):771-782.

Bailey, A. M., and R. W. Hendee. 1926. Notes on the mammals of northwestern Alaska. Journal of Mammalogy 7:9-28.

Bain DE, Dahlheim ME. 1994. Effects of Masking Noise on Detection Thresholds of Killer Whales. p. 243-256. In: T.R. Loughlin (ed.), Marine Mammals and the Exxon Valdez. Academic Press, San Diego, CA. 395 p.

Baker, C.S. L.M. Herman, B.G. Bays and G.B. Bauer. 1983. The impact of vessel traffic on the behavior of humpback whales in southeast Alaska: 1982 season. Report submitted to the National Marine Mammal Laboratory, Seattle, Washington.

Baker, C. S. 1985. The population structure and social organization of humpback whales (*Megaptera novaeangliae*) in the central and eastern North Pacific. University of Hawaii, Honolulu. 306p.

Baker, C.S. and L.M. Herman. 1987. Alternative population estimates of humpback whales (*Megaptera novaeangliae*) in Hawaiian waters. Canadian Journal of Zoology 65(11): 2818-2821.

Baker, C.S., S.R. Palumbi, R.H. Lambertsen, M.T. Weinrich, J. Calambokidis and J. O'Brien. 1990. Influence of seasonal migration on geographic distribution of mitochondrial DNA haplotypes in humpback whales. Nature 344(15): 238-240.

Balcomb, K.C. and Nichols G. 1982. Humpback whale censuses in the West Indies. *Rep. int. Whal. Commn*. 32: 401-406.

Balcomb, K.C. and Claridge, D.E. 2001. A Mass Stranding of Ceataceans caused by Naval Sonar in the Bahamas. Bahamas Journal of Science. 01/05, 2-12.

Baillie, J., Groombridge, B., 1996. IUCN red list of threatened animals. International Union for Conservation of Nature and Natural Resources, Gland, Switzerland.

Ban, S. 2005. Modelling and characterization of Steller sea lion haulouts and rookeries using oceanographic and shoreline type data. Graduate thesis, University of British Columbia, Vancouver, BC. 103p.

Barlow, J., R.W. Baird, J.E. Heyning, K. Wynne, A.M. Manville, II, L.F. Lowry, D. Hanan, J. Sease, and V.N. Burkanov. 1994. A review of cetacean and pinniped mortality in coastal fisheries along the west coast of the USA and Canada and the east coast of the Russian Federation. Rep. Int. Whal. Commn. (Spec. Iss. 15):405–425.

Barlow, J. 1997. Preliminary estimates of cetacean abundance off California, Oregon, and Washington based on a 1996 ship survey and comparisons of passing and closing modes. Southwest Fisheries Science Center, National Marine Fisheries Service, Admin. Rept. LJ-97- 11, La Jolla, CA.

Barlow, J. and P.J. Clapham. 1997. A new birth-interval approach to estimating demographic parameters of humpback whales. *Ecology*, 78(2): 535-546.

Barlow, J., K. A. Forney, P. S. Hill, R. L. Brownell, Jr., J. V. Carretta, D. P. DeMaster, F. Julian, M. S. Lowry, T. Ragen, and R. R. Reeves. 1997. U.S. Pacific marine mammal stock assessment: 1996. NOAA Technical Memorandum nmfs-SWFSC-248. U.S. Department

of Commerce, National Oceanic and Atmospheric Administration, National Marine Fisheries Service, Southwest Fisheries Science Center; La Jolla, California.

Barrett-Lennard, L. G., K. Heise, E. Saulitis, G. Ellis, and C. Matkin. 1995. The impact of killer whale predation on Steller sea lion populations in British Columbia and Alaska. Unpubl. Rep. North Pacific Universities Marine Mammal Research Consortium. 66 pp.

Barron, M.G., R. Heintz and M.M. Krahn. 2003. Contaminant Exposure and Effects in Pinnipeds: Implications for Steller Sea Lion Declines in Alaska. Science of the Total Environment 311:111-133.

Baumgartner, M.F., T.V.N. Cole, R.G. Campbell, G.J. Teegarden and E.G. Durbin. 2003. Associations between north Atlantic right whales and their prey, *Calanus finmarchicus*, over diel and tidal time scales. Marine Ecology Progress in Series 264:155–166.

Baumgartner, M., and B. Mate. 2003. The foraging ecology of North Atlantic right whales and its potential energetic implications. Pages 12 *in* Fifthteen Biennial Conference on the Biology of Marine Mammals., Greensboro, Nc.

Beale, C. M., and P. Monaghan. 2004a. Behavioural responses to human disturbance: A matter of choice? Animal Behaviour 68(5):1065-1069.

Beale, C. M., and P. Monaghan. 2004a. Behavioural responses to human disturbance: A matter of choice? Animal Behaviour 68(5):1065-1069.

Beale, C. M., and P. Monaghan. 2004b. Human disturbance: people as predation-free predators? Journal of Applied Ecology 41:335-343.

Beamish, R.J. 1993. Climate and exceptional fish production off the west coast of North America. Can. J. Fish. Aquat. Sci. 50:2270-2291.

Beauchamp, G., and B. Livoreil. 1997. The effect of group size on vigilance and feeding rate in spice finches (Lonchura punctulata). Canadian Journal of Zoology-Revue Canadienne De Zoologie 75(9):1526-1531.

Becker PR, Mackey EA, Schantz MM, Demiralp R, Greenberg RR, Koster BJ, Wise SA, Muir DCG. 1995. Concentrations of Chlorinated Hydrocarbons, Heavy Metals and Other Elements in Tissues Banked by the Alaska Marine Mammal Tissue Archival Project. OCS Study, MMS 95-0036. Silver Spring, MD: USDOC, NOAA, NMFS, and USDOC, National Institute of Standards and Technology.

Bejder, L., A. Samuels, H. Whitehead, and S. Allen. 2009. Impact assessment research: use and misuse of habituation, sensitization, and tolerance in describing wildlife responses to anthropogenic stimuli. Marine Ecology Progress Series 395:177-185.

Beland, J. and D. Ireland. 2010. Marine mammal monitoring and mitigation during a marine

geophysical survey in the Arctic Ocean, August–September 2010: 90-day Report. LGL Rep. P1123-1. Rep. from LGL Alaska Research Assoc. Inc., Anchorage, AK, for U.S. Geological Survey, Menlo Park, CA, Nat. Mar. Fish. Serv., Silver Spring, MD, and U.S. Fish & Wildl. Serv., Anchorage, AK. 55 p plus Appendices.

Beland, J.A., D.S. Ireland, L.N. Bisson, and D. Hannay (eds.) 2013. Marine mammals monitoring and mitigation during a marine seismic survey by ION Geophysical in the Arctic Ocean, October-November 2012: 90-day report. LGL Rep. P1236. Rep. from LGL Alaska Research Associates Inc., LGL Ltd., and JASCO Research Ltd. for ION Geophysical, Nat. Mar. Fish. Serv., and U.S. Fish and Wild. Serv. 156pp, plus appendices.

Bengtson, J. L., L. M. Hiruki-Raring, M. A. Simpkins, and P. L. Boveng. 2005. Ringed and bearded seal densities in the eastern Chukchi Sea, 1999-2000. Polar Biology 28:833-845.

Bercha Group, Inc. 2006. Alternative Oil Spill Occurrence Estimators and their Variability for the Chukchi Sea—Fault Tree Method. OCS Study MMS 2006-033. Anchorage, AK: USDOI, MMS, Alaska OCS Region. 136 pp, plus appendices.

Bercha Group, Inc. 2008. Alternative Oil Spill Occurrence Estimators and their Variability for the Beaufort Sea—Fault Tree Method. OCS Study MMS 2008-035. Anchorage, AK: USDOI, MMS, Alaska OCS Region. 322 pp.

Berchok, C.L., P.J. Clapham, J. Crance, S.E. Moore, J. Napp, J. Overland, and P. Stabeno. 2012. Passive Acoustic Detection and Monitoring of Endangered Whales in the Arctic (Beaufort, Chukchi), and Ecosystem Observations in the Chukchi Sea: Biolophysical Moorings and Climate Modeling. Annual Report. Submitted to BOEM under M09PG00016 (AKC 083). National Marine Mammal Laboratory, Alaska Fisheries Science Center, NMFS, NOAA, 7600 Sand Point Way NE, F/AKC3, Seattle, WA 98115-6349.

Bérubé et al. 1998. Population genetic structure of North Atlantic, Mediterranean and Sea of Cortez fin whales, *Balaenoptera physalus* Linnaeus 1758): analysis of mitochondrial and nuclear loci. Molecular Ecology 7:585-599.

Berzin, A.A. and A.A. Rovnin. 1966. Distribution and Migration of Whales in the Northeastern Part of the Pacific Ocean, Bering and Chukchi Seas. Soviet Research on Marine Mammals of the Far East, K.I. Panin, ed. Washington, DC: USDOI, Bureau of Commercial Fisheries

Bickham, J. W., J. C. Patton, and T. R. Loughlin. 1996. High variability for controlregion sequences in a marine mammal: implications for conservation and biogeography of Steller sea lions (*Eumetopias jubatus*). J. Mammal. 77:95-108.

Bejder, L., A. Samuels, H. Whitehead, and N. Gales. 2006. Interpreting short-term behavioural responses to disturbance within a longitudinal perspective. Animal Behaviour 72:1149-

1158.

Bejder, L., A. Samuels, H. Whitehead, and S. Allen. 2009. Impact assessment research: use and misuse of habituation, sensitization, and tolerance in describing wildlife responses to anthropogenic stimuli. Marine Ecology Progress Series 395:177-185.

Blackwell, S.B., C.R. Greene, Jr., and W.J. Richardson. 2004. Drilling and operational sounds from an oil production island in the ice-covered Beaufort Sea. *J.Acoust. Soc. America 116*:3199-3211.

Blackwell, S.B. 2007. Acoustic Measurements . Chapter 4 in: Patterson H, Blackwell SB, Haley B, Hunter A, Jankowski M, Rodrigues R, Ireland D and Funk DW. 2007. Marine mammal monitoring and mitigation during open water seismic exploration by Shell Offshore Inc. in the Chukchi and Beaufort Seas, July–September 2006: 90-day report. LGL Draft Rep. P891-1. Rep. from LGL Alaska Research Associates Inc., Anchorage, AK, LGL Ltd., King City, Ont., and Greeneridge Sciences Inc., Goleta, CA, for Shell Offshore Inc, Houston, TX, and National Marine Fisheries Service, Silver Spring, MD. 199 p.

Blackwell, S.B., K.H. Kim, W.C. Burgess, R.G. Norman and C.R. Greene Jr. 2010. Underwater sounds near Northstar during late summer and autumn of 2005-2009. p. 4-1 to 4-57 In: W.J. Richardson (ed., 2010, q.v.). LGL Rep. P1133-4.

Blackwell, S.B., C.S. Nations, et al. 2013. Effects of airgun sounds on bowhead whale calling rates in the Alaskan Beaufort Sea. *Marine Mammal Science.* 24p.

Blane, J. M. and R. Jaakson. 1994. The impact of ecotourism boats on the St. Lawrence beluga whales. *Environmental Conservation* **21**(3): 267-269.

Blecha, F. 2000. Immune system response to stress. Pages 111-122 *in* G. P. Moberg, and J. A. Mench, editors. The biology of animal stress. Oxon: CAB International.

Blees, M.K., K.G. Hartin, D.S. Ireland, and D. Hannay. (eds.) 2010. Marine mammal monitoring and mitigation during open water seismic exploration by Statoil USA E&P Inc. in the Chukchi Sea, August–October 2010: 90-day report. LGL Rep. P1119. Rep. from LGL Alaska Research Associates Inc., LGL Ltd., and JASCO Research Ltd. for by Statoil USA E&P Inc., Nat. Mar. Fish. Serv., and U.S. Fish and Wild. Serv. 102 pp, plus appendices.

Blumstein, D. T. 2003. Flight-Initiation Distance in Birds Is Dependent on Intruder Starting Distance. The Journal of Wildlife Management 67(4):852-857.

Bockstoce, John R., Daniel B. Botkin, Alex Philp, Brian W. Collins, and John C. George. 2005. The geographic distribution of bowhead whales (*Balaena mysticetus*) in the Bering, Chukchi, and Beaufort Seas: Evidence from whaleship records, 1849-1914. Mar. Fish. Rev. 67(3): 1-43.

BOEM (Bureau of Ocean Energy Management, U.S. Department of Interior). 2011a. Biological Evaluation for Oil and Gas Activities on the Beaufort and Chukchi Sea Planning Areas. Alaska Outer Continental Shelf. September 2011.

Borodin, R. 2004. Subsistence whale harvest of the Russian Federation in 2003. Unpubl. report submitted to Int. Whal. Comm. (SC/56/BRG49). 7 pp.

Borodin, R. G. 2005. Subsistence gray and bowhead whaling by native people of Chukotka in 2004. Unpubl. doc. submitted to Int. Whal. Comm. (SC/57/BRG24). 6 pp.

BP Exploration (Alaska), Inc. 2011. Incidental Harassment Authorization Request for the Non-Lethal Harassment of Whales and Seals During the Simpson Lagoon OBC Sesimic Survey, Beaufort Sea, Alaska, 2012. Prepared by Lama ecological, and OASIS Environmental. December 5, 2011. 108pp.

Born, E. W., F.F. Riget, R. Dietz, and D. Andriashek. 1999. Escape responses of hauled out ringed seals (*Phoca hispida*) to aircraft disturbance. *Polar Biology 21*:171-178.

Born, E. W., J. Teilmann, M. Acquarone, and F. F. Rigét. 2004. Habitat use of ringed seals (*Phoca hispida*) in the North Water Area (North Baffin Bay). Arctic 57:129-142.

Bradner T. [Internet]. 2011. Savant takes over as operator of a North Slope field. [cited 2011 December 13]. Available from: http://www.alaskajournal.com/Alaska-Journal-of-Commerce/AJOCOctober-23-2011/Savant-takes-over-as-operator-of-a-North-Slope-field/

Braham, H. W., and D. W. Rice. 1984. The right whale, *Balaena glacialis*. Mar. Fish. Rev. 46(4):38-44.

Braham, H. W. 1984. The bowhead whale, *Balaena mysticetus*. Mar. Fish. Rev. 46(4):45-53.

Braham, H.W., B.D. Krogman and G.M. Carroll. 1984. Bowhead and white whale migration, distribution, and abundance in the Bering, Chukchi, and Beaufort seas, 1975-78. NOAA Tech. Rep. NMFS SSRF-778. USDOC/NOAA/NMFS. NTIS PB84-157908. 39 p.

Brandon, R. 1978. Adaptation and evolutionary theory. Studies in the History and Philosophy of Science 9:181-206.

Brandon, J., and P. R. Wade. 2004. Assessment of the Bering-Chukchi-Beaufort Seas stock of bowhead whales. Unpubl. report submitted to Int. Whal. Comm. (SC/56/BRG20). 32 pp.

Brandon, J., and P. R. Wade. 2004. Assessment of the Bering-Chukchi-Beaufort Seas stock of bowhead whales.

Brandon, J., and P.R. Wade, 2006. Assessment of the Bering-Chukchi-Beaufort Seas stock of bowhead whales using Bayesian model averaging. Journal of Cetacean Research and

Management 8(3):225-239. Available at: http://fish.washington.edu/research/MPAM/Pubs/BrandonWade2006.pdf

Bratton, G.R., C.B. Spainhour, W. Flory, M. Reed, K. Jayko. 1993. Presence and Potential Effects of Contaminants. In: *The Bowhead Whale.* J.J. Burns, J.J. Montague & C.J. Cowles, eds. Special Publication Number 2, The Society for Marine Mammalogy, Lawrence, KS. pp. 631-744.

Brown J, Boehm P, Cook L, Trefry J, Smith W, Durell G. 2010. cANIMIDA Task 2: Hydrocarbon and metal characterization of sediments in the cANIMIDA study area. OCS Study MMS 2010-004. Final report to USDI, MMS, Alaska OCS Region, Anchorage, Alaska. 241 p.

Brownell, R. L., A. V. Yablokov, and V. A. Zemsky. 2000. USSR pelagic catches of North Pacific sperm whales, 1949-1979: conservation implications. Pp. 123-130 *In* A. V. Yablokov and V. A. Zemsky (eds.), Soviet whaling data (1949-1979). Center for Russian Environmental Policy, Marine Mammal Council, Moscow, Russia.

Brownell Jr., R. L., Clapham, P. J., Miyashita, T. & Kasuya, T. 2001 Conservation status of North Pacific right whales (*Eubalaena japonica*). J. Cetacean Res. Manage. 2, 269–286.

Brownell, R. L. 2004. Oil development threats to western gray whales off Sakhalin Island. Unpublished paper to the IWC Scientific Committee. 10 pp. Sorrento, Italy, July (SC/56/BRG39).

Brewer, K.D., M.L. Gallagher, P.R. Regos, P.E. Isert, and J.D. Hall. 1993. Kuvlum #1 Exploration Project Site Specific Monitoring Program: final report. Prepared for: ARCO Alaska Inc. 80 pp. Walnut Creek, CA: Coastal & Offshore Pacific Corporation.

Brewer, P. G., and K. Hester. 2009. Ocean acidification and the increasing transparency of the ocean to low-frequency sound. Oceanography 22:86-93.

Brodeur, R. D., and D. M. Ware. 1992. Interannual and interdecadal changes in zooplankton biomass in the subarctic Pacific Ocean. Fisheries Oceanography 1:32–38.

Brenowitz, E. A. 1982. The active space of red-winged blackbird song. Journal of Comparative Physiology A: Neuroethology, Sensory, Neural, and Behavioral Physiology 147(4):511-522.

Brown, T. J., and P. Handford. 2003. Why birds sing at dawn: the role of consistent song transmission. Ibis 145(1):120-129.

Brueggeman, J.J., G.A. Green, R.A. Grotefendt, M.A. Smultea, D.P. Volsen, R.A. Rowlett, C.C. Swanson, C.I. Malme, R. Mlawski, and J.J. Burns. 1992. Marine Mammal Monitoring Porgram (Seals and Whales) Crackerjack and Diamond Prospects Chukchi Sea. Rep. from EBASCO Environmental, Bellevue, WA, for Shell Western E&P Inc. and Chevron

U.S.A. Inc. 62. pp.

Brueggeman, J. 2010. Marine Mammal Surveys at the Klondike and Burger Survey areas in the Chukchi Sea during the 2009 open water season. For: Conoco Phillips, Inc., Shell Exploration Company, and Statoil USA E&P Inc. Anchorage, AK. 55 pp.

Brumm, H. 2004. The impact of environmental noise on song amplitude in a territorial bird. Journal of Animal Ecology 73(3):434-440.

Buckland, S.T., K.L. Cattanach, and Th. Gunnlaugsson. 1992. Fin whale abundance in the North Atlantic, estimated from Icelandic and Faroese NASS-87 and NASS-89 data. Rep. Int. Whal. Commn. 42:645–651.

Budelsky, R. A. 1992. Underwater behavior and vocalizations of the bearded seal (*Erignathus barbatus*) off Point Barrow, Alaska. Dissertation. University of Minnesota, Minneapolis, MN. 99 p.

Budikova, D. 2009. Role of Arctic sea ice in global atmospheric circulation: A review. Global and Planetary Change 68: 149-163.

Burkanov, V., and T. R. Loughlin. 2005. Distribution and abundance of Steller sea lions on the Asian coast, 1720's– 2005. Mar. Fish. Rev. 67(2):1-62.

Budelsky, R. A. 1992. Underwater behavior and vocalizations of the bearded seal (*Erignathus barbatus*) off Point Barrow, Alaska. Dissertation. University of Minnesota, Minneapolis, MN. 99 p.

Burns, J. J. 1967. The Pacific bearded seal. Alaska Department of Fish and Game, Pittman-Robertson Project Report W-6-R and W-14-R. 66 p.

Burns, J.J. and S.J. Harbo, Jr. 1972. An aerial census of ringed seals, northern coast of Alaska. *Arctic 25*(4):279-290.

Burns, J. J., and T. J. Eley. 1976. The natural history and ecology of the bearded seal (*Erignathus barbatus*) and the ringed seal (*Phoca (Pusa) hispida*). Pages 263-294 *in* Environmental Assessment of the Alaskan Continental Shelf. Annual Reports from Principal Investigators. March 1976. Volume 1 Marine Mammals. U.S. Department of Commerce, NOAA, Boulder, CO.

Burns, J. J., and K. J. Frost. 1979. The natural history and ecology of the bearded seal, *Erignathus barbatus*. *In* Environmental Assessment of the Alaskan Continental Shelf, Final Reports 19:311-392. 565p.

Burns, J. J. 1981. Bearded seal *Erignatus barbatus* Erxleben, 1777. Pages 145-170 *in* S. H. Ridgway and R. J. Harrison, editors. Handbook of Marine Mammals Volume 2: Seals. Academic Press, New York, NY.

Burns, J.J., B.P. Kelly, L.D. Aumiller, K.J. Frost, and S. Hills. 1982. Studies of ringed seals in the Beaufort Sea during winter. Reprot from Alaska Dept. Fish & Game, Fairbanks, AK, for Outer Continental Shelf Environmental Assessment Program, NOAA. 57 p.

Burns, J.J. 2009. Arctic Marine Mammals. Pages 48-54 in W.F. Perrin, B.G. Würsig, and J.G.M. Thewissen, eds. Encyclopedia of Marine Mammals, 2nd edition. San Diego: Academic Press.

Calkins, D. G., and K. W. Pitcher. 1982. Population assessment, ecology and trophic relationships of Steller sea lions in the Gulf of Alaska. Environmental Assessment of the Alaskan Continental Shelf. Final reports 19:455-546.

Calkins, D.G., E. Becker, T.R. Spraker, and T.R. Loughlin. 1994. Impacts on Steller Sea Lions. Pages 119-139 *In:* T.R. Loughlin (Ed.) Marine Mammals and the Exxon Valdez. Academic Press, N.Y.

Calkins, D.G. 1996. Movements and Habitat Use of Female Steller Sea Lions in Southeastern Alaska. Pages 110-134, 166 *In:* Steller Sea Lion Recovery Investigations in Alaska, 1992-1994. Report from ADF&G, Juneau, Alaska to NOAA, Wildlife Technical Bulletin 13, May 1996

Calambokidis, J., G.H. Steiger, J.M. Straley, T. Quinn, M. Herman, S. Cerchio, D.R. Salden, M. Yamaguchi, F. Sato, J.R. Urban, J. Jacobson, O. von Zeigesar, K.C. Balcomb, C.M. Gabriele, M.E. Dahlheim, N. Higashi, S. Uchida, J.K.B. Ford, Y. Miyamura, P. Ladron de Guevera, S.A. Mizroch, L. Schlender, and K. Rasmussen. 1997. Abundance and Population Structure of Humpback Whales in the North Pacific Basin. La Jolla, CA: Southwest Fisheries Science Center, 72 pp.

Calambokidis, J., E.A. Falcone, T.J. Quinn, A.M. Burdin, P.J. Clapham, J.K.B. Ford, C.M. Gabriele, R. LeDuc, D. Mattila, L. Rojas-Bracho, J.M. Straley, B.L. Taylor, J. Urbán R., D. Weller, B.H. Witteveen, M. Yamaguchi, A. Bendlin, D. Camacho, K. Flynn, A. Havron, J. Huggins, and N. Maloney. 2008. Structure of Populations, Levels of Abundance and Status of Humpback Whales in the North Pacific. Final report for Contract AB133F-03-RP-00078 U.S. Dept of Commerce Western Administrative Center, Seattle, Washington.

Calkins, D.G., E. Becker, T.R. Spraker, and T.R. Loughlin. 1994. Impacts on Steller Sea Lions. Pages 119-139 *In:* T.R. Loughlin (Ed.) Marine Mammals and the Exxon Valdez. Academic Press, N.Y.

Call, K.A., and T.R. Loughlin. 2005. An ecological classification of Alaskan Steller sea lion (Eumetopias jubatus) rookeries: a tool for conservation/management. Fish Oceanogr. 14: 212-222 Suppl. 1

Calow P, Forbes VE. 2003 Does Ecotoxicology inform ecological risk assessment? *Environmental Science and Technology*. April 1, 2003 (146A-151A).

Cameron, M. F. 2005. Habitat use and seasonal movements of bearded seals in Kotzebue Sound, Alaska. Alaska Fisheries Science Center Quarterly Research Report October-November-December 2004:18.

Cameron, M., and P. Boveng. 2007. Abundance and distribution surveys for ice seals aboard USCG *Healy* and the *Oscar Dyson*, April 10-June 18, 2007. Alaska Fisheries Science Center Quarterly Report, April-May-June 2007:12-14.

Cameron, M., and P. Boveng. 2009. Habitat use and seasonal movements of adult and sub-adult bearded seals. Alaska Fisheries Science Center Quarterly Report, October-November-December 2009:1-4.

Cameron, M.F., J. L. Bengtson, P. L. Boveng, J. K. Jansen, B. P. Kelly, S. P. Dahle, E. A. Logerwell, J. E. Overland, C. L. Sabine, G. T. Waring, and J. M. Wilder. 2010. Status review of the bearded seal (*Erignathus barbatus*). U.S. Dep. Commer., NOAA Tech. Memo. NMFS-AFSC-211, 246 p.

Carlens, H., C. Lydersen, B. A. Krafft, and K. M. Kovacs. 2006. Spring haul-out behavior of ringed seals (*Pusa hispida*) in Kongsfjorden, Svalbard. Marine Mammal Science 22:379-393.

Carlson, T.J. 1994. Use of sound for fish protection at power production facilities: A historical perspective of the state of the art. Phase I Final Report: Evaluation of the use of sound to modify the behavior of fish. DOE/BP-62611-4. Prepared for U.S. Department of Energy; Bonneville Power Administration; Environment, Fish, and Wildlife.

Carretta, J. V., and coauthors. 2009. U.S. Pacific Marine Mammal Stock Assessments: 2008. U.S. Department of Commerce, NOAA.

Carroll, G.M., J.C. George, L.F. Lowry, and K.O. Coyle. 1987. Bowhead Whale (Balaena mysticetus) Feeding Near Point Barrow, Alaska during the 1985 Spring Migration. Arctic 40:105-110

Cascadia Research. 2003. Status of Humpback Whales and Human Impacts. Final Programmatic Report Submitted to: National Fish and Wildlife Foundation 2003-0170-019. 18p.

Castellote, M., Clark, C. W., and Lammers, M. O. 2012. Acoustic and behavioural changes by fin whales (Balaenoptera physalus) in response to shipping and airgun noise, Biol. Conserv. 147(1): 115-122.

Castellini, M. A. 1999. Assessing heavy metals in populations of marine mammals. EPA Symposium on Western Ecological Systems. San Francisco, April, 1999.

CENTEC. 1984. Results of laboratory analysis and findings performed on drilling fluids and cuttings. Prepared for U.S. Environmental Protection Agency, Effluent and Guidelines Division, Energy and Mining. CENTEC Analytical Services, Washington D.C. 51 p. plus appendices.

Chamberlin, D.W. 1991. Effects of nonexplosive seismic energy releases on fish. Am. Fish. Soc. Symposium 11:22-25, 1991.

Cherfas, J. 1989. The hunting of the whale. Viking Penguin Inc, New York, NY.

Christie, K., C. Lyons, W.R. Koski, D.S. Ireland, and D.W. Funk. 2009. Patterns of bowhead whale occurrence and distribution during marine seismic operations in the Alaskan Beaufort Sea. Page 55 *in* Abstracts of the 18th Biennial Conference on the Biology of Marine Mammals, 12-16 October 2009, Québec City, Canada.

Chorney NE, Warner G, MacDonnell J, McCrodan A, Deveau T, McPherson C, O'Neill C, Hannay D, Rideout B. 2011. Underwater Sound Measurements. Chapter 3 in: Reiser CM, Funk DW, Rodrigues R, and Hannay D. (eds.) 2011. Marine mammal monitoring and mitigation during marine geophysical surveys by Shell Offshore, Inc. in the Alaskan Chukchi and Beaufort seas, July–October 2010: 90-day report. LGL Rep. P1171E–1. Rep. from LGL Alaska Research Associates Inc., Anchorage, AK, and JASCO Applied Sciences, Victoria, BC for Shell Offshore Inc, Houston, TX, NMFS, Silver Spring, MD, and USFWS, Anchorage, AK. 240 p, plus appendices.

Chumbley, K., J. Sease, M. Strick, and R. Towell. 1997. Field studies of Steller sea lions (*Eumetopias jubatus*) at Marmot Island, Alaska 1979 through 1994. NOAA Tech. Memo. NMFS-AFSC-77. 99 pp.

Citta, J.J., L.T. Quakenbush, J.C. George, R.J. Small, M.P. Heide-Jørgensen, H. Brower, B. Adams, and L. Brower. 2012. Winter movements of bowhead whales (*Balaena mysticetus*) in the Bering Sea. Arctic 65(1):13–34.

Clapham, P. J. and D. K. Mattila. 1993. Reactions of humpback whales to skin biopsy sampling on a west indies breeding ground. *Marine Mammal Science* 9: 382-391.

Clapham, P. J. 1994. Maturational changes in patterns of association in male and female humpback whales, Megaptera novaeangliae. Journal of Zoology 234(2):265-274.

Clapham, P. J. 1996. The social and reproductive biology of Humpback Whales: an ecological perspective. Mammal Review, 26: 27–49.

Clapham, P.J., S. Leatherwood, I. Szczepaniak, and R.L. Brownell, Jr. 1997. Catches of humpback and other whales from shore stations at Moss Landing and Trinidad, California, 1919-1926. Mar. Mamm. Sci. 13:368–394.

Clapham, P., Good, C., Quinn, S., Reeves, R. R., Scarff, J.E., and Brownell Jr, R.L. 2004.

Distribution of North Pacific right whales (*Eubalaena japonica*) as shown by 19th and 20th century whaling catch and sighting records. *J. Cetacean Res. Manage.* 6, 1-6.

Clapham, P. J. and Y.V. Ivashchenko. 2009. A whale of a deception. *Mar. Fish. Rev.* 71, 44–52

Clark, C.W. and J.H. Johnson. 1984. The sounds of the Bowhead Whale, *Balaena mysticetus*, during the spring migrations of 1979 and 1980. *Canadian Journal of Zoology 62*:1436-1441.

Clark, C. W., and K. M. Fristrup. 1997. Whales '95: A combined visual and acoustic survey of blue and fin whales off southern California. (Balaenoptera musculus, Balaenoptera physalus). Report of the International Whaling Commission 47:583-600.-Sc/48/Np18).

Clark, C. W., and R. A. Charif. 1998. Acoustic monitoring of large whales to the west of Britain and Ireland using bottom mounted hydrophone arrays, October 1996-September 1997.

Clark, C. W., Borsani, J. F., and Notarbartolo-Di-sciara, G. 2002. Vocal activity of fin whales, *Balaenoptera physalus*, in the Ligurian Sea. Marine Mammal Sci. 18, 286–295.

Clark, C.W., and G. J. Gagnon. 2004. Low-frequency vocal behaviors of baleen whales in the North Atlantic: Insights from Integrated Undersea Surveillance System detections, locations, and tracking from 1992 to 1996. Journal of Underwater Acoustics (USN) 52(3):48.

Clark, C. W., and Gagnon, G. C. 2006. Considering the temporal and spatial scales of noise exposures from seismic surveys on baleen whales, IWC/SC/58/E9. Submitted to Scientific Committee, International Whaling Commission. 9 pp, available from the Office of the Journal of Cetacean Research and Management.

Clark C.W., W.T. Ellison, B.L. Southall, L. Hatch, S.M. Van Parijs, A. Frankel, and M. Ponirakis. 2009. Acoustic masking in marine ecosystems: intuitions, analysis, and implications: Marine Ecology Progress Series, v. 395, p. 301-322.

Clarke *et al.* 2011a. Aerial surveys of endangered whales in the Beaufort Sea, Fall 2009. Final Report, OCS Study BOEMRE 2010-040. National Marine Mammal Laboratory, Alaska Fisheries Science Center, NMFS, NOAA, 7600 Sand Point Way NE, F/AKC3, Seattle, WA 98115-6349.

Clarke *et al.* 2011b. Aerial surveys of endangered whales in the Beaufort Sea, Fall 2006-2008. Final Report, OCS Study BOEMRE 2010-042. National Marine Mammal Laboratory, Alaska Fisheries Science Center, NMFS, NOAA, 7600 Sand Point Way NE, F/AKC3, Seattle, WA 98115-6349.

Clarke *et al.* 2011c. Aerial surveys of endangered whales in the Beaufort Sea, Fall 2010. Final Report, OCS Study BOEMRE 2011-035. National Marine Mammal Laboratory, Alaska Fisheries Science Center, NMFS, NOAA, 7600 Sand Point Way NE, F/AKC3, Seattle,

WA 98115-6349.

Clarke *et al.* 2011d. Chukchi Offshore Monitoring in Drilling Area (COMIDA) distribution and elative abundance of marine mammals: aerial surveys. Final Report, OCS Study BOEMRE 2011-06. National Marine Mammal Laboratory, Alaska Fisheries Science Center, NMFS, NOAA, 7600 Sand Point Way NE, F/AKC3, Seattle, WA 98115-6349.

Clarke, J.T., C.L. Christman, A.A. Brower, and M.C. Ferguson. 2012. Distribution and Relative Abundance of Marine Mammals in the Alaskan Chukchi and Beaufort Seas, 2011. Annual Report, OCS Study BOEM 2012-009. National Marine Mammal Laboratory, Alaska Fisheries Science Center, NMFS, NOAA, 7600 Sand Point Way NE, F/AKC3, Seattle, WA 98115-6349.

Cleator, H. J., I. Stirling, and T. G. Smith. 1989. Underwater vocalizations of the bearded seal (*Erignathus barbatus*). Canadian Journal of Zoology 67:1900-1910.

Cleator, H. J. 1996. The status of the bearded seal, *Erignathus barbatus*, in Canada. Canadian Field-Naturalist 110:501-510.

Cleator, H. J., I. Stirling, and T. G. Smith. 1989. Underwater vocalizations of the bearded seal (*Erignathus barbatus*). Canadian Journal of Zoology 67:1900-1910.

Coffing, M., C. L. Scott, and C. J. Utermohle. 1998. The subsistence harvest of seals and seal lions by Alaska Natives in three communities of the Yukon-Kuskokwim Delta, Alaska, 1997-98. Alaska Department of Fish and Game, Division of Subsistence, Technical Paper No. 255. 56 p.

Cody, M. L., and J. H. Brown. 1969. Song asynchrony in neighbouring bird species. Nature 222:778-780.

Cole, T. V. N., D. L. Hartley, and R. L. Merrick. 2005. Mortality and serious injury determinations for large whales stocks along the eastern seaboard of the United States, 1999-2003. NOAA, NMFS, NEFSC.

Cole, T. V. N., D. L. Hartley, and R. L. Merrick. 2005. Mortality and serious injury determinations for large whales stocks along the eastern seaboard of the United States, 1999-2003. NOAA, NMFS, NEFSC.

Comiso, J.C. 2006. Abrupt decline in the Arctic winter sea ice cover. Geophys. Res. Lett. 33:L18504.

Cope, M., D. St. Aubin, and J. Thomas. 1999. The effect of boat activity on the behavior of bottlenose dolphin (*Tursiops truncatus*) in the nearshore waters of Hilton Head, South Carolina. Pages 37-38 *in* 13th Biennial Conference of the Society of Marine Mammalogy on the Biology of Marine Mammals, 28 November to 3 December 1999, Wailea, Maui, Hawaii.

Corkeron, P. J. 1995. Humpback whales (Megaptera novaeangliae) in Hervey Bay, Queensland: Behaviour and responses to whale-watching vessels. Canadian Journal of Zoology 73(7):1290-1299.

Cosens, S.E., H. Cleator, and P. Richard. 2006. Numbers of bowhead whales (*Balaena mysticetus*) in the Eastern Canadian Arctic, based on aerial surveys in August 2002, 2003 and 2004. Unpubl. paper submitted to the Scientific Committee of the Int. Whal. Comm. June 2006 (SC/58/BRG7).19 pp.

Costa, D.P., D.E. Crocker, J.G. Gedamke, P.W. Webb, D.S. Houser, S.B. Blackwell, D.P. Waples, S.A. Hayes, B.J. Le Boeuf. 2003. The effect of a low-frequency sound source (acoustic thermometry of the ocean climate) on the diving behavior of juvenile northern elephant seals, *Mirounga angustirostris*. J. Acoust. Soc. Am. 113(2):1-11.

Cowlishaw, G., and coauthors. 2004. A simple rule for the costs of vigilance: empirical evidence from a social forager. Proceedings of the Royal Society of London, Series B: Biological Sciences 271:27-33.

Cox, T.M., T.J. Ragen, A.J. Read, E. Vos, R.W. Baird, K. Balcomb, J. Barlow, J. Caldwell, T. Cranford, L. Crum, A. D'Amico, G. D'Spain, A. Fernández, J. Finneran, R. Gentry, W. Gerth, F. Gulland, J. Hildebrand, D. Houserp, R. Hullar, P.D. Jepson, D. Ketten, C.D. Macleod, P. Miller, S. Moore, D.C. Mountain, D. Palka, P. Ponganis, S. Rommel, T. Rowles, B. Taylor, P. Tyack, D. Wartzok, R. Gisiner, J. Meads, and L. Benner. 2006. Understanding the impacts of anthropogenic sound on beaked whales. Journal of Cetacean Research and Management 7:177-187.

Crance JL, Berchok CL, Kennedy A, Rone B, Küsel E, Thompson J, Clapham PJ. 2011. Visual and acoustic survey results during the 2010 CHAOZ cruise. Poster presented at the Alaska Marine Science Symposium, January 17-20, 2011, Anchorage, AK.

Crance JL, Berchok CL, Kennedy A, Rone B, Küsel E, Thompson J, Clapham PJ. 2011. Visual and acoustic survey results during the 2010 CHAOZ cruise. Poster presented at the Alaska Marine Science Symposium, January 17-20, 2011, Anchorage, AK.

Croll, D. A., B. R. Tershy, A. Acevedo, and P. Levin. 1999. Marine vertebrates and low frequency sound. Marine Mammal and Seabird Ecology Group, Institute of Marine Sciences, University of California Santa Cruz.

Croll, D. A., A. Acevedo-Gutierrez, B. R. Tershy, and J. Urban-Ramirez. 2001a. The diving behavior of blue and fin whales: is dive duration shorter than expected based on oxygen stores? Comparative Biochemistry and Physiology a-Molecular & Integrative Physiology 129(4):797-809.

Croll, D. A., Clark, C., Acevedo, A., Tershey, B., Flores, S., Gedamke, J., and Urban, J. 2002. Only male fin whales sing loud songs. Nature 417, 809.

Crowley, T. J. 2000. Causes of climate change over the past 1000 years. Science 289(5477):270-277.

Crum, L. A., and Y. Mao. 1994. Acoustically enhanced bubble growth at low frequencies and its implications for human diver and marine mammal safety. Journal of the Acoustical Society of America 96(5 Pt.2):3252. the 128th Meeting of the Acoustical Society of America. Austin, Texas. 28 Nov.-2 Dec.

Crum, L.A., M.R. Bailey, J. Guan, P.R. Hilmo, S.G. Kargl, and T.J. Matula. 2005. Monitoring bubble growth in supersaturated blood and tissue *ex vivo* and the relevance to marine mammal bioeffects. Acoustic Research Letters Online 6(3): 214-220.

Cudahy, E., and W. T. Ellison. 2002. A review of the potential for *in vivo* tissue damage by exposure to underwater sound. Department of the Navy, Naval Submarine Medical Research Laboratory.

Cummings, W. C., and P. O. Thompson. 1971. Underwater sounds from the blue whale, *Balaenoptera musculus*. Journal of the Acoustical Society of America 50(4B):1193-1198.

Cummings, W.C., D.V. Holliday, W.T. Ellison and B.J. Graham. 1983. Technical feasibility of passive acoustic location of bowhead whales in population studies off Point Barrow, Alaska. T-83-06-002. Rep. from Tracor Appl. Sci., San Diego, CA, for North Slope Borough, Barrow, AK. 169p.

Cummings, W.C., D.V. Holliday and B.J. Lee. 1984 [publ. 1986]. Potential impacts of man-made noise on ringed seals: Vocalizations and reactions. Outer Cont. Shelf Environ. Assess. Program, Final Rep. Princ. Invest., NOAA, Anchorage, AK 37:95-230. 693. OCS Study MMS 86-0021; NTIS PB87-107546.

Cummings, W.C. and D.V. Holliday. 1987. Sounds and source levels from bowhead whales off Pt. Barrow, Alaska. *J. Acoustical Society of America 78*:1163-1169.

Curran, M. A. J., T. D. v. Ommen, V. I. Morgan, K. L. Phillips, and A. S. Palmer. 2003. Ice core evidence for Antarctic sea ice decline since the 1950s. Science 302(5648):1203-1206.

Cynx, J., R. Lewis, B. Tavel, and H. Tse. 1998. Amplitude regulation of vocalizations in noise by a songbird, Taeniopygia guttata. Animal Behaviour 56:107-113.

D'Vincent C.G, R.M. Nilson, R.E. Hanna. 1985. Vocalization and coordinated feeding behavior of the humpback whale in southeastern Alaska. Sci. Rep. Cet. Res. Tokyo 36, 41–47.

Daan, S., C. Deerenberg, and C. Dijkstra. 1996. Increased daily work precipitates natural death in the kestrel. The Journal of Animal Ecology 65(5):6.

Dahlheim, M. E. 1987. Bio-acoustics of the gray whale (Eschrichtius robustus). University of

British Columbia, Canada. 315pp.

Darling, J. D., and H. Morowitz. 1986. Census of Hawaiian humpback whales (Megaptera novaeangliae) by individual identification. Canadian Journal of Zoology 64(1):105-111.

David, L. 2002. Disturbance to Mediterranean cetaceans caused by vessel traffic. Report prepared for the ACCOBAMS Secretariat, Monaco.

Davis, R., and W. Koski. 1980. Recent observations of the bowhead whale in the eastern Canadian high Arctic. Rep. Int. Whaling Comm. 30:439-444.

Davis, R.A. and C.I. Malme. 1997. Potential effects on ringed seals of ice-breaking ore carriers associated with the Voisey's Bay nickel project. LGL Report No. TA2147-1. Rep. by LGL Limited for Voisey's Bay Nickel Company Limited.

de Kloet, E. R. 2003. Hormones, brain, and stress. Endocrine Regulations 37:51-68.

Dehnhardt, G., B. Mauck, and H. Bleckmann. 1998. Seal whiskers detect water movements. Nature 394:235-236.

Dehnhardt, G., B. Mauck, W. Hanke, and H. Bleckmann. 2001. Hydrodynamic trail-following in Harbor Seals (*Phoca vitulina*). *Science 293*: 102-104.

Delarue J, Laurinolli M, Martin B. 2011. Acoustic detections of beluga whales in the northeastern Chukchi Sea, July 2007 to July 2008. Arctic 64:15-24.

Delarue, J., Todd, S. K., Van Parijs, S. M., and Di Iorio, L. 2009. Geographic variation in Northwest Atlantic fin whale *Balaenoptera physalus* song: Implications for stock structure assessment. J. Acoust. Soc. Am. 125, 1774–1782.

Delarue, J., D.K. Mellinger, D.M. Stafford, and C.L. Berchok. 2010. Where do the Chukchi Sea fin whales come from? Looking for answers in the structure of songs recorded in the Bering Sea and western north Pacific. *J. Acoust. Soc. Am. 127*(3):1758.

Department of Fisheries and Oceans, Canada (DFO). 2004. Review of scientific information on impacts of seismic sound on fish, invertebrates, marine turtles and marine mammals. Dept. Fisheries and Oceans Canada. Habitat Status Rep. 2004/002.

Department of the Navy. 2001. Final Overseas Environmental Impact Statement and

Environmental Impact Statement for Surveillance Towed Array Sensor System Low Frequency Active (SURTASS LFA) Sonar. January.

Derocher, A. E., N. J. Lunn, and I. Stirling. 2004. Polar bears in a warming climate. Integrative and Comparative Biology 44:163-176.

Di Lorio, L. 2005. Methods to study communication in whales. Cognition, Brain, Behavior 9(3):583-597.

Dizon, A. E., C. Lockyer, W. F. Perrin, D. P. DeMaster, and J. Sisson. 1992. Rethinking the stock concept: a phylogeographic approach. Conserv. Biol. 6:24-36.

DNV (Det Norske Veritas). 2010. Environmental Risk Assessment of Exploration Drilling in Nordland VI, Report No. 2010-0613, Oljeindustriens Landsforening (OLF).

DNV. 2011. Probability for a Long Duration Oil Blowout on the Norwegian and UK Continental Shelf, memorandum from Odd Willy Brude (Ole Aspholm) to Egil Dragsund (Oljeindustriens Landsforening (OLF), MEMO NO.: 13QEL2Z-1/ BRUDE, October.

Donovan, G.P. 1991. Review of IWC Stock Boundaries. Reports of the International Whaling Commission (IWC) Special Issue 13. Cambridge, UK: IWC, pp. 39-68.

Dolphin, W. F. 1987. Observations of humpback whale, Megap- tera novaeangliae-killer whale, Orcinus orca, interactions in Alaska: comparison with terrestrial predator-prey relation-ships. Canadian Field Naturalist, 101:70-75.

Doroshenko, N. V. 2000. Soviet whaling for blue, gray, bowhead and right whales in the North Pacific Ocean, 1961-1979. *In* Soviet whaling data (1949-1979). Eds: Yablokov, A. V. and Zemsky, V. A. Center for Russian Environmental Policy, Marine Mammal Council, Moscow, 96-103.

Dorst, L. 2010. Side-scan Sonar. *Hydro International 14*(9). http://www.hydro-International.com/productsurvey/id30-Sidescan_Sonar,_NovemberDecember.html.

Douglas, A. B., J. Calambokidis, A. Raverty, S.J. Jeffries, D.M. Lambourn and S.A. Norman. 2008. Incidence of ship strikes of large whales in Washington State. Journal of the Marine Biological Association of the United Kingdom. 88(6): 1121-1132.

Dubrovsky NA. 1990. On the Two Auditory Subsystems in Dolphins. Pp. 233-254. In: J.A. Thomas, and R.A. Kastelein (eds.). Sensory Abilities of Cetaceans/Laboratory and Field Evidence. Plenum Press, New York.

Dukas, R. 2002. Behavioural and ecological consequences of limited attention. Philosophical Transactions of the Royal Society B-Biological Sciences 357(1427):1539- 1547.

Edds, P. L., and J. A. F. Macfarlane. 1987. Occurrence and general behavior of balaenopterid cetaceans summering in the St. Lawrence Estuary, Canada. Canadian Journal of Zoology 65(6):1363-1376.

Edds, P. L. 1988. Characteristics of finback *Balaenoptera physalus* vocalizations in the St. Lawrence estuary. Bioacoustics 1:131-149.

Edds-Walton, P. L. 1997. Acoustic communication signals of mysticete whales. Bioacoustics-the International Journal of Animal Sound and Its Recording 8:47-60.

Edie, A. G. 1977. Distribution and movements of Steller sea lion cows (*Eumetopias jubata*) on a pupping colony. Unpubl. M.S. thesis, Univ. British Columbia, Vancouver. 81 pp.

Elfes CT, VanBlaricom GR, Boyd D *et al.* 2010. Geographic variation of persistent organic pollutant levels in humpback whale (*Megaptera novaeangliae*) feeding areas of the North Pacific and North Atlantic. *Environmental Toxicology and Chemistry* 29(4): 824-834.

Ellison, W.T., C.W. Clark, and G.C. Bishop.1987. Potential Use of Surface Reverberation by Bowhead Whales, *Balaena mysticetus*, in Under-ice Navigation: Preliminary Considerations. *Report of the International Whaling Commission 37*: 329-332.

Elowson, A. M., P. L. Tannenbaum, and C. T. Snowdon. 1991. Food-associated calls correlate with food preferences in cotton-top tamarins. Animal Behaviour 42(6):931-937.

Elsasser, T. H., K. C. Klasing, N. Filipov, and F. Thompson. 2000. The metabolic consequences of stress: targets for stress and priorities of nutrient use. Pages 77-110 *in* G. P. Moberg, and J. A. Mench, editors. The biology of animal stress. CABI.

Elsner, R., D. Wartzok, N. B. Sonafrank, and B. P. Kelly. 1989. Behavioral and physiological reactions of Arctic seals during under-ice pilotage. Canadian Journal of Zoology 67:2506-2513.

Elvin, S. S., and C. T. Taggart. 2008. Right whales and vessels in Canadian waters. Marine Policy 32(3):379-386.

Engås, A., S. Løkkeborg, E. Ona, and A. Vold Soldal. 1993. Effects of seismic shooting on catch and catch-availability of cod and haddock. Havforskningsinsituttet Institute of Marine Research. Fisken Og Havet, 9-1993. 117 p.

Engel, M.H., M.C.C. Marcondes, C.C.A. Martins, F.O. Luna, R.P. Lima, and A. Campos. 2004. Are seismic surveys responsible for cetacean strandings? An unusual mortality of adult humpback whales in Abrolhos Bank, northeastern coast of Brazil. Paper SC/56/E28 presented to the IWC Scientific Committee, IWC Annual Meeting, 19-22 July, Sorrento, Italy.

Erbe, C. 2002a. Hearing Abilities of Baleen Whales. Report CR 2002-065. Ottawa, Ont., Canada: Defense Research and Development Canada.

Erbe, C. 2002b. Underwater noise of whale-watching boats and potential effects on killer whales (Orcinus orca), based on an acoustic impact model. Marine Mammal Science 18(2):394-418.

Evans, P. G. H., P. J. Canwell and E. Lewis. (1992). "An experimental study of the effects of pleasure craft noise upon bottle-nosed dolphins in Cardigan Bay, West Wales." European Research on Cetaceans **6**: 43-46. Proceedings of the Sixth Annual Conference of the European Cetacean Society, San Remo, Italy, 20-22 February.

Evans, P. G. H., Q. Carson, P. Fisher, W. Jordan, R. Limer and I. Rees. (1994). "A study of the reactions of harbour porpoises to various boats in the coastal waters of southeast Shetland." European Research on Cetaceans **8**: 60-64.

Evans, W. E. (1992). "Wood,Forrest,Glenn 1919-1992." Marine Mammal Science **8**(3): 324-325.

Fay, F. H., J. L. Sease, and R. L. Merrick. 1990. Predation on a ringed seal, *Phoca hispida* , and a black guillemot, *Cepphus grylle* , by a Pacific walrus, *Odobenus rosmarus divergens*. Marine Mammal Science 6:348-350.

Feare, C. J. 1976. Desertion and abnormal development in a colony of Sooty terns infested by virus-infected ticks. Ibis 118:112-115.

Fedoseev, G. A. 1965. The ecology of the reproduction of seals on the northern part of the Sea of Okhotsk. Izvestiya TINRO 65:212-216. (Translated from Russian by the Fisheries and Marine Service, Quebec, Canada, Translation Series No. 3369, 8 p.).

Fedoseev, G. A. 1971. The distribution and numbers of seals on whelping and moulting patches in the Sea of Okhotsk. Pages 87-99 *in* K. K. Chapskii and E. S. Mil'chenko, editors. Research on Marine Mammals. Atlantic Research Institute of Marine Fisheries and Oceanography (AtlantNIRO), Kaliningrad, Russia. (Translated from Russian by Fisheries and Marine Service, Canada, 24 p.).

Fedoseev, G. A. 1984. Population structure, current status, and perspective for utilization of the ice-inhabiting forms of pinnipeds in the northern part of the Pacific Ocean Pages 130-146 *in* A. V. Yablokov, editor. Marine Mammals. Nauka, Moscow, Russia. (Translated from Russian by F. H. Fay and B. A. Fay, 17 p.).

Fedoseev, G.A. 2000. Population Biology of Ice-associated Forms of Seals and Their Role in the Northern Pacific Ecosystems. Center for Russian Environmental Policy, Moscow, Russia. 271 pp.

Felix, F. 2001. Observed changes of behavior in humphack whales during whalewatching encounters off Ecuador. Pages 69 *in* 14th Biennial Conference on the Biology of Marine Mammals, Vancouver, Canada.

Fernández, A., M. Arbelo, R. Deaville, I.A.P. Patterson, P. Castro, J.R. Baker, E. Degollada, H.M. Ross, P. Herráez, A.M. Pocknell, E. Rodríguez, F.E. Howie, A. Espinosa, R.J. Reid, J.R. Jaber, V. Martin, A.A. Cunningham, and P.D. Jepson. 2004. Pathology: whales, sonar and decompression sickness (reply). Nature 428(6984, 15 Apr.).

Fernández-Juricic, E., and coauthors. 2005. Microhabitat Selection and Singing Behavior Patterns of Male House Finches (Carpodacus mexicanus) in Urban Parks in a Heavily Urbanized Landscape in the Western U.S. Urban Habitats 3(2):49-69.

Finley, K. J., and W. E. Renaud. 1980. Marine mammals inhabiting the Baffin Bay north water in winter. Arctic 33:724-738.

Finley, K.J. 1990. Isabella Bay, Baffin Island: An Important Historical and Present-day Concentration Area for the Endangered Bowhead Whale (*Balaena mysticetus*) of the Eastern Canadian Arctic. *Arctic 43*(2): 137-152.

Ficken, R. W., M. S. Ficken, and J.P.Hailman. 1974. Temporal pattern shifts to avoid acoustic interference in singing birds. Science 183:762-763.

Finneran, J. J., D. A. Carder, and S. H. Ridgway. 2001. Temporary threshold shift (TTS) in bottlenose dolphins (Tursiops truncatus) exposed to tonal signals. Journal of the Acoustical Society of America 110(5 Pt. 2):2749. 142nd Meeting of the Acoustical Society of America.

Finneran, J. J. 2003. Whole-lung resonance in a bottlenose dolphin (*Tursiops truncatus*) and white whale (*Delphinapterus leucas*). J. Acoust. Soc. Am. 114(1):529-535.

Finneran, J. J., D. A. Carder, C. E. Schlundt, and S. H. Ridgway. 2005. Temporary threshold shift in bottlenose dolphins (*Tursiops truncatus*) exposed to mid-frequency tones. Journal of the Acoustical Society of America 118(4):2696-2705.

Fiscus, C.H., and G.A. Baines. 1966. Food and Feeding Behavior of Steller and California Sea Lions. Journal of Mammalogy, 47:195-200.

Fischer, J. B. 1829. Synopsis Mammalium. J.G. Cottae, Stuttgart. Frankel, A. S., and C. W. Clark. 1998. Results of low-frequency playback of M-sequence noise to humpback whales, Megaptera novaeangliae, in Hawai'i. Canadian Journal of Zoology-Revue Canadienne De Zoologie 76(3):521-535.

Flórez-González, L., Capella, J.J. and Rosenbaum, H.C. 1994. Attack of killer whales (*Orcinus orca*) on humpback whales (*Megaptera novaeangliae*) on a South American Pacific breeding ground. *Mar. Mammal Sci.* 10(2):218-22.

Foote, A. D., R. W. Osborne, and A. R. Hoelzel. 2004. Whale-call response to masking boat noise. Nature 428:910.

Forcada J, Notarbartolo di Sciara G and Fabbri F. 1995. Abundance of fin whales and striped dolphins summering in the Corso-Ligurian basin. Mammalia 59(1): 127-140.

Forcada J, Aguilar A, Hammond P, Pastor X and Aguilar R. 1996. Distribution and abundance of fin whales in the Western Mediterranean Sea during the summer. Journal of Zoology (London) 238: 23-34.

Francis, R. C., and S. R. Hare. 1994. Decadal scale regime shifts in the large marine ecosystem of the northeast Pacific: A case for historical science. Fish. Oceanogr. 3: 279-291.

Francis J.A., Hunter E. 2006. New insight into the disappearing Arctic sea ice cover. EOS Trans. Am. Geophys. Union 67(46):509–11.

Frankel, A. S. 1994. Acoustic and visual tracking reveals distribution, song variability and social roles of humpback whales in Hawaiian waters. (*Megaptera novaeangliae*). University of Hawaii, Manoa, HI. 142p.

Frankel, A.S., J.R. Mobley, Jr. and L.M. Herman. 1995. Estimation of auditory response thresholds in humpback whales using biologically meaningful sounds. p. 55-70 In: R.A. Kastelein, J.A. Thomas, and P.E. Nachtigall (eds.), Sensory Systems of Aquatic Mammals. De Spil Publishers, Woerden, The Netherlands.

Frankel, A. S. and C. W. Clark (1998). "Results of low-frequency playback of M-sequence noise to humpback whales, *Megaptera novaeangliae*, in Hawai'i." Canadian Journal of Zoology-Revue Canadienne De Zoologie **76**(3): 521-535.

Frankel, A.S. 2005. Gray whales hear and respond to a 21–25 kHz high-frequency whale-finding sonar. Page 97 *in* Abstracts of the 16th Biennial Conference on the Biology of Marine Mammals, 12-16 Dec. 2005, San Diego, CA.

Frankel, A. S., and C. W. Clark. 2000. Behavioral responses of humpback whales (Megaptera novaeangliae) to full-scale ATOC signals. Journal of the Acoustical Society of America 108(4):1930-1937.

Frazer, L. N., and E. Mercado III. 2000. A sonar model for humpback whale song. IEEE Journal of Oceanic Engineering 25(1):160-182.

Freitas, C., K. M. Kovacs, R. A. Ims, M. A. Fedak, and C. Lydersen. 2008. Ringed seal post-moulting movement tactics and habitat selection. Oecologia 155:193-204.

Frid, A. 2003. Dall's sheep responses to overflights by helicopter and fixed-wing aircraft. Biological Conservation 110(3):387-399.

Frid, A., and L. Dill. 2002. Human-caused disturbance stimuli as a form of predation risk. Conservation Ecology 6(1).

Fritz, H., M. Guillemain, and D. Durant. 2002. The cost of vigilance for intake rate in the mallard (Anas platyrhynchos): an approach through foraging experiments. Ethology Ecology & Evolution 14(2):91-97.

Fritz, L.W., and C. Stinchcomb. 2005. Aerial, Ship, and Land-Based Surveys of Steller Sea Lions (*Eumetopias jubatus*) in the Western Stock in Alaska, June and July 2003 and 2004. U.S. Dep. Commer., NOAA Tech. Memo. NMFS-AFSC-153, 56 p.

Frost, K. J. 1985. The ringed seal (*Phoca hispida*). Pages 79-87 *in* J. J. Burns, K. J. Frost, and L. F. Lowry, editors. Marine Mammals Species Accounts. Alaska Department Fish and Game, Juneau, AK.

Frost, K.J., L.F. Lowry, J.R. Gilbert, and J.J. Burns. 1988. Ringed Seal Monitoring: Relationships of Distribution and Abundance to Habitat Attributes and Industrial Activities. OCS Study MMS 89-0026. Anchorage, AK: USDOI, MMS, Alaska OCS Region, pp. 345-455.

Frost, K.J., L.F. Lowry, G. Pendleton and H.R. Nute. 2002 Monitoring distribution and abundance of ringed seals in northern Alaska. OCS Study MMS 2002-043. Final report from the Alaska Department of Fish and Game, Juneau, AK, for U.S. Minerals Management Service, Alaska Outer Continental Shelf Region, Anchorage, AK. 66p+ Appendices http://www.mms.gov/alaska/reports/2002rpts/2002_043.pdf

Frost, K. J., L. F. Lowry, G. Pendleton, and H. R. Nute. 2004. Factors affecting the observed densities of ringed seals, *Phoca hispida*, in the Alaskan Beaufort Sea, 1996-99. Arctic 57:115-128.

Frost, K.J., M.F. Cameron, M. Simpkins, C. Schaeffer, and A. Whiting. 2005. Diving behavior, habitat use, and movements of bearded seal (*Erignathus barbatus*) pups in Kotzebue Sound and Chukchi Sea. Pages 98-99 in Proceedings of the Sixteenth Biennial Conference on the Biology of Marine Mammals, San Diego, CA. Society for Marine Mammalogy.

Frost, K.J., A. Whiting, M. F. Cameron, and M.A. Simpkins. 2008. Habitat use, seasonal movements and stock structure of bearded seals in Kotzebue Sound, Alaska. Tribal Wildlife Grants Program, Fish and Wildlife Service, Tribal Wildlife Grants Study U-4-IT. Final report from the Native Village of Kotzebue, Kotzebue, AK, for U.S. Fish and Wildlife Service, Anchorage, AK. 16 p.

Funk, D., D. Hannay, D. Ireland, R. Rodrigues and W.R. Koski, eds. 2008. Marine mammal monitoring during open water seismic exploration by Shell Offshore, Inc. in the Chukchi and Beaufort Seas, July-November 2007: 90 day report. Prep. By LGL Alaska Research Assoc., Inc., Anchorage, AK; LGL Limited environmental research associates, King City, Ont. Canada; and Greenridge Sciences and JASCO Applied Sciences for Shell Offshore, Inc., NMFS and USFWS.

Funk DW, Rodrigues R, Ireland DS, W.R. Koski. 2010. Summary and assessment of potential effects on marine mammals. (Chapter 11) *In*: Funk DW, Ireland DS, Rodrigues R, and Koski WR (eds.). Joint Monitoring Program in the Chukchi and Beaufort seas, open

water seasons, 2006–2008. LGL Alaska Report P1050-2, Report from LGL Alaska Research Associates, Inc., LGL Ltd., Greeneridge Sciences, Inc., and JASCO Research, Ltd., for Shell Offshore, Inc. and Other Industry Contributors, and National Marine Fisheries Service, U.S. Fish and Wildlife Service. 506 p. plus Appendices

Funk, D.W., D.S. Ireland, R. Rodrigues, and W.R. Koski, eds. 2011. Joint Monitoring Program in the Chukchi and Beaufort seas, open-water seasons, 2006–2009. LGL Alaska Draft Report P1050-2, Report from LGL Alaska Research Associates, Inc., LGL Ltd., Greeneridge Sciences, Inc., and JASCO Applied Sciences, for Shell Offshore, Inc. and Other Industry Contributors, and National Marine Fisheries Service, U.S. Fish and Wildlife Service. 462 p. plus Appendices.

Gambell, R. 1985. Fin Whale *Balaenoptera physalus* (Linnaeus, 1758). In: Handbook of Marine Mammals. S.H. Ridgway and R. Harrison, eds. Vol. 3. London, UK: Academic Press, pp. 171-192.

Gausland, I. 2003. Seismic Surveys Impact on Fish and Fisheries. Report for Norwegian Oil Industry Association (OLF). Stavanger, March 2003. 41 p.

Giese, M. 1996. Effects of human activity on adelie penguin *Pygoscelis adeliae* breeding success. Biological Conservation 75(2):157-164.

Gentry, R.L. 1970. Social Behavior of the Steller Sea Lion. Unpubl. Ph.D. dissertation, Univ. California, Santa Cruz, 113 pp.

Geller, M. K. 1957. On protection of the harvested marine mammals of Chukotka Protection of Nature and Preserves in the USSR 1957:108-117. (Translated from Russian by F.H. and B.A. Fay, 1978, 8 p.).

George, J.C., J. Bada, J.E. Zeh, L. Scott, S.E. Brown, T. O'Hara, and R.S. Suydam. 1999. Age and Growth Estimates of Bowhead Whales (*Balaena mysticetus*) via Aspartic Acid Racemization. *Canadian Journal of Zoology 77*(4):571-580.

George, J.C., C. Clark, G.M. Carroll, and W.T. Ellison. 1989. Observations on the Ice-Breaking and Ice Navigation Behavior of Migrating Bowhead Whales (Balaena mysticetus) near Point Barrow, Alaska, Spring 1985. *Arctic 42*(1):24-30.

George, J.C., L.M. Philo, K. Hazard, D. Withrow, G.M. Carroll, and R.S. Suydam. 1994. Frequency of Killer Whale (*Orcinus orca*) Attacks and Ship Collisions Based on Scarring on Bowhead Whales (*Balaena mysticetus*) of the Bering-Chukchi-Beaufort Seas Stock. *Arctic 47*(3):247-255.

George, J. C., J. Zeh, R. Suydam, and C. Clark. 2004. Abundance and population trend (1978-2001) of western arctic bowhead whales surveyed near Barrow, Alaska. Mar. Mammal Sci. 20:755-773.

Georgette, S., M. Coffing, C. Scott, and C. Utermohle. 1998. The subsistence harvest of seals and sea lions by Alaska Natives in the Norton Sound-Bering Strait region, Alaska, 1996-97. Alaska Department of Fish and Game, Division of Subsistence, Technical Paper No. 242. 88 p.

Geraci, J. R., et al. 1976. A mass stranding of the Atlantic white-sided dolphin, Lagenorhynchus acutus: A study into pathology and life history. A report on contract MMC-47 submitted to the Marine Mammal Commission. 166p. Available from the New England Aquarium, Boston, MA.

Gerrodette T, Pettis J. 2005. Responses of tropical cetaceans to an echosounder during research vessel surveys. p. 104 In: Abstr. 16th Bien. Conf. Biol. Mar. Mamm., 12–16 December 2005, San Diego, CA.

Giese, M. 1996. Effects of human activity on adelie penguin *Pygoscelis adeliae* breeding success. Biological Conservation 75(2):157-164.

Gill, J. A., K. Norris, and W. J. Sutherland. 2001. Why behavioral responses may not reflect the population consequences of human disturbance. Biological Conservation 97:265-268.

Gill, J. A., and W. J. Sutherland. 2001. Predicting the consequences of human disturbance from behavioral decisions. Pages 51-64 *in* L. M. Gosling, and W. J. Sutherland, editors. Behavior and Conservation. Cambridge University Press, Cambridge.

Gisiner, R. C. 1985. Male territorial and reproductive behavior in the Steller sea lion, *Eumetopias jubatus*. Ph.D. Thesis, Univ. California, Santa Cruz. 145 pp.

Gjertz, I., K. M. Kovacs, C. Lydersen, and Ø. Wiig. 2000. Movements and diving of adult ringed seals (*Phoca hispida*) in Svalbard. Polar Biology 23:651-656.

Goddard, P. D., and D. J. Rugh. 1998. A group of right whales seen in the Bering Sea in July 1996. Marine Mammal Science 14(2):344-349.

Goetz, K, D Rugh and J Mocklin. 2010. Aerial surveys of bowhead whales in the vicinity of Barrow August-September 2009. Section 1 In: Bowhead whale feeding ecology study (BOWFEST) in the western Beaufort Sea, 2009 Annual Report. Prepared by National Marine Mammal Laboratory, AFSC, NMFS for the Minerals Management Service. Available from: http://www.afsc.noaa.gov/NMML/cetacean/bwasp/flights_BOWFEST.php.

Goldbogen, J.A., N.D. Pyenson, and R.E. Shadwick. 2007. Big gulps require high drag for fin whale lunge feeding. Marine Ecology Progress Series. 349: 289-301.

Goodwin, L. and P. A. Cotton (2004). "Effects of boat traffic on the behaviour of bottlenose dolphins (*Tursiops truncatus*)." Aquatic Mammals 30(2): 279-283.

Goold, J. C., and S. E. Jones. 1995. Time and frequency domain characteristics of sperm whale clicks. Journal of the Acoustical Society of America 98(3):1279-1291.

Gordon, J., D. Gillespie, J. Potter, A. Frantzis, M. P. Simmonds, R. Swift, and D. Thompson. 2003. A review of the effects of seismic surveys on marine mammals. Marine Technology Society Journal 37:16-34.

Greig-Smith, P. W. 1980. Parental investment in nest defence by stonechats (Saxicola torquata). Animal Behaviour 28(2):604-619.

Greene, C.R., Jr. 1981 Underwater Acoustic Transmission Loss and Ambient Noise in Arctic Regions. In: The Question of Sound from Icebreaker Operations, Proceedings of a Workshop. N.M. Peterson, ed., Toronto, Ont., Canada, Feb 23-24, 1981. Calgary, Alb., Canada: Arctic Pilot Project, Petro-Canada, pp. 234-258.

Greene, C.R., Jr. 1995. Chapter 5: Ambient Noise. In Marine Mammals and Noise. W.J. Richardson, C.R. Greene Jr., C.I. Malme and D.H. Thomson, eds. San Diego, CA: Academic Press. pp. 87-100.

Greene, C.R., Jr. and S.E. Moore. 1995. Chapter 6: Man-made noise. In W.J. Richardson, C.R. Greene Jr., C.I. Malme, and D.H. Thomson (eds.). 1995. Marine Mammals and Noise. San Diego, CA: Academic Press. pp. 101-158.

Greene, C.R., Jr. 1995. Chapter 5: Ambient Noise. In Marine Mammals and Noise. W.J. Richardson, C.R. Greene Jr., C.I. Malme and D.H. Thomson, eds. San Diego, CA: Academic Press. pp. 87-100.

Greene, C.R. Jr. and W.J. Richardson. 1988. Characteristics of marine seismic survey sounds in the Beaufort Sea. *J. Acoust. Soc Am. 83*(6):2246-2254.

Greene, C.R., Jr., N.S. Altman, W.J. Richardson, and R.W. Blaylock. 1999. Bowhead Whale Calls. In: Marine Mammal and Acoustical Monitoring of Western Geophysical's Open-Water Seismic Program in the Alaskan Beaufort Sea, 1998, LGL and Greeneridge, ed. LGL Report TA 2230-3. King City, ant., Canada: LGL Ecological Research Assocs., Inc., 23 pp.

Groves, P. M., and R. F. Thompson. 1970. Habituation: A dual-process theory. Psychological Review 77(5):419-450.

Guan, S. 2013. Response to Request for Additional Information for the ESA Section 7 Consultation. Communication to Alicia Bishop (NMFS) from Shane Guan (NMFS), 5/08/2013.

Haley B, Beland J, Ireland DS, Rodrigues R, Savarese DM. 2010. Chukchi Sea vessel-based monitoring program. (Chapter 3) In: Funk DW, Ireland DS, Rodrigues R, and Koski WR (eds.). Joint Monitoring Program in the Chukchi and Beaufort seas, open water seasons,

2006–2008. LGL Alaska Report P1050-2, Report from LGL Alaska Research Associates, Inc., LGL Ltd., Greeneridge Sciences, Inc., and JASCO Research, Ltd., for Shell Offshore, Inc. and Other Industry Contributors, and National Marine Fisheries Service, U.S. Fish and Wildlife Service. 506 p. plus Appendices.

Hain, J. H. W., M. J. Ratnaswamy, R. D. Kenney, and H. E. Winn. 1992. The fin whale, *Balaenoptera physalus*, in waters of the northeastern United States continental shelf. Reports of the International Whaling Commission 42:653-669.

Hain, J. H. W., et al. 1995. Apparent bottom feeding by humpback whales on Stellwagen Bank. Marine Mammal Science 11(4):464-479.

Hall, C. F. 1865. Arctic researchers, and life among the Esquimaux: being the narrative of an expedition in search of Sir John Franklin, in the years 1860, 1861, and 1862. Harper and Brothers, New York. 595 p.

Hall JD, Gallagher ML, Brewer KD, Regos PR, Isert PE. 1994. ARCO Alaska, Inc. 1993 Kuvlum Exploration Area Site Specific Monitoring Program. Final Report. Anchorage, AK: ARCO Alaska, Inc.

Hannay, D., B. Martin, M. Laurinolli, and J. Delarue. 2009. Chukchi Sea Acoustic Monitoring Program. In: Funk, D.W., Funk, D.S., Rodrigues, R., and W.R. Koski, eds. Joint monitoring program in the Chukchi and Beaufort seas, open water seasons 2006-2008. LGL Alaska Report P1050-1, Report from LGL Alaska Research Associates, Inc., LGL Ltd., Greenridge Sciences, Inc., and JASCO Research, Ltd., for Shell Offshore, Inc. and other industry contributors, and National Marine Fisheries Service, U.S. Fish and Wildlife Service. 288 pp. plus appendices.

Hannay DE, Delarue J, Martin B, Muoy X and Vallarta J. 2011. Joint Studies 2009 Chukchi Acoustics Monitoring Program. Version 2.1. Technical report prepared by JASCO Applied Sciences for Olgooonik-Fairweather LLC. 14 April 2011.

Hamilton, P. K., G. S. Stone, and S. M. Martin. 1997. Note on a deep humpback whale (Megaptera novaeangliae) dive near Bermuda. Bulletin of Marine Science 61(2):491-494.

Hammerstad, E. 2005. Sound Levels from Kongsberg multibeams. EM Technical Note. http://www.km.kongsberg.com/ks/web/nokbg0397.nsf/AllWeb/F9980522E6621E89C1257085002C0BE7/$file/EM_technical_note_web_SoundLevelsFromKongsbergMultibeams.pdf?OpenElement

Harrington, F. H., and A. M. Veitch. 1992. Calving success of woodland caribou exposed to lowlevel jet fighter overflights. Arctic 45(3):213-218.

Harris, R.E., G.W. Miller and W.J. Richardson. 2001. Seal responses to airgun sounds during summer seismic surveys in the Alaskan Beaufort Sea. *Mar. Mamm. Sci.* 17(4):795-812.

Harris, R.E., T. Elliott, and R.A. Davis. 2007. Results of mitigation and monitoring program, Beaufort Span 2-D marine seismic program, open-water season 2006. LGL Rep. TA4319-1. Rep. from LGL Ltd., King City, Ont., for GX Technology Corp., Houston, TX.

Hart, E. J., and B. Amos. 2004. Learning about marine resources and their use through Inuvialuit oral history. Inuvialuit Cultural Resource Center, Report Prepared for the Beaufort Sea Integrated Management Planning Initiative (BSIMPI) Working Group. 182 p.

Hartin K.G., L.N. Bisson, S.A. Case, D.S. Ireland, and D. Hannay. (eds.) 2011. Marine mammal monitoring and mitigation during site clearance and geotechnical surveys by Statoil USA E&P Inc. in the Chukchi Sea, August–October 2011: 90-day report. LGL Rep. P1193. Rep. from LGL Alaska Research Associates Inc., LGL Ltd., and JASCO Research Ltd. for Statoil USA E&P Inc., Nat. Mar. Fish. Serv., and U.S. Fish and Wild. Serv. 202 pp, plus appendices.

Harwood, L. A., and T. G. Smith. 2003. Movements and diving of ringed seals in the Beaufort and Chukchi Seas, 1999-2003 (Poster presentation). Abstracts of the 15th Biennial Conference on the Biology of Marine Mammals, 14-19 December 2003, Greensboro, NC.

Harwood, L., T. G. Smith, and H. Melling. 2007. Assessing the potential effects of near shore hydrocarbon exploration on ringed seals in the Beaufort Sea region 2003-2006. Environmental Research Studies Funds Report No. 162. 103 p.

Harwood, L.A., T.G. Smith, A. Joynt, D. Kennedy, R. Pitt, S. Moore, and P. Millman. 2010. Displacement of Whales and Seals by Seismic and Exploratory Drilling in the Canadian Beaufort Sea. Presentation made at Canada-United States Northern Oil and Gas Research Forum, Calgary, Alberta, Canada, Nov 30 - Dec 2, 2010. Last viewed on 3/10/2011 http://www.arcus.org/files/meetings/279/273/presentations/wed14101700harwood.pdf

Hashagen, K.A., G.A. Green, and B. Adams. 2009. Observations of humpback whales, *Megaptera novaeangliae*, in the Beaufort Sea, Alaska. *Northwestern Naturalist, 90*:160-162.

Hastie GD, Janik VM. 2007. Behavioural responses of grey seals to multibeam imaging sonars. In: Abstr. 17th Bien. Conf. Biol. Mar. Mamm., 29 November–3 December, Cape Town, South Africa.

Hastings, M.C. and A.N. Popper. 2005. Effects of Sound on Fish. Subconsultants to Jones & Stokes under California Department of Transportation Contract No. 43A0139. August 23.

Hauser, D.D.W., V.D. Moulton, K. Christie, C. Lyons, G. Warner, C. O'Neill, D. Hannay, and S. Inglis. 2008. Marine mammal and acoustic monitoring of the Eni/PGS open-water seismic program near Thetis, Spy and Leavitt islands, Alaskan Beaufort Sea, 2008: 90-day report. LGL Rep. P1065-1. Rep. from LGL Alaska Research Associates Inc. and

JASCO Research Ltd., for Eni US Operating Co. Inc., PGS Onshore, Inc., Nat. Mar. Fish. Serv., and U.S. Fish & Wildlife Serv. 180 p.

Havens, P. 1965. Observations on Sea Lion Harvest, Alaska Peninsula. Unpublished trip report. Available: National Marine Mammal Laboratory, 7600 Sand Point Way, NE, Seattle, Washington 98115. 9 pp.

Heide-Jørgensen, M. P., Laidre, K. L., Wiig, Ø., Jensen, M. V., Dueck, L., Schmidt, H. C. & Hobbs, R. C. 2003. From Greenland to Canada in ten days: tracks of bowhead whales, Balaena mysticetus, across Baffin Bay. Arctic 56, 21–31.

Heise, K., L.G. Barrett-Lennard, E. Saulitis, C.G. Matkin, and D. Bain. 2003. Examining the evidence for killer whale predation on Steller sea lions in British Columbia and Alaska. Aquatic Mammals 29:325-334.

Heptner, L. V. G., K. K. Chapskii, V. A. Arsen'ev, and V. T. Sokolov. 1976. Bearded seal. *Erignathus barbatus* (Erxleben, 1777). Pages 166-217 *in* L. V. G. Heptner, N. P. Naumov, and J. Mead, editors. Mammals of the Soviet Union. Volume II, Part 3--Pinnipeds and Toothed Whales, Pinnipedia and Odontoceti. Vysshaya Shkola Publishers, Moscow, Russia. (Translated from Russian by P. M. Rao, 1996, Science Publishers, Inc., Lebanon, NH).

Heptner, L. V. G., K. K. Chapskii, V. A. Arsen'ev, and V. T. Sokolov. 1976. Bearded seal. *Erignathus barbatus* (Erxleben, 1777). Pages 166-217 *in* L. V. G. Heptner, N. P. Naumov, and J. Mead, editors. Mammals of the Soviet Union. Volume II, Part 3--Pinnipeds and Toothed Whales, Pinnipedia and Odontoceti. Vysshaya Shkola Publishers, Moscow, Russia. (Translated from Russian by P. M. Rao, 1996, Science Publishers, Inc., Lebanon, NH).

Herman, J. P., and W. E. Cullinan. 1997. Neurocircuitry of stress: central control of hypothalamo-pituitary-adrenocortical axis. Trends in Neuroscience 20:78-84.

Hester, K. C., E. T. Peltzer, W. J. Kirkwood, and P. G. Brewer. 2008. Unanticipated consequences of ocean acidification: a noisier ocean at lower pH. Geophysical Research Letters 35:L19601.

Hildebrand, J. 2004. *Sources of anthropogenic sound in the marine environment*. Technical Report, Report to the Policy on Sound and Marine Mammals: An International Workshop. U.S. Marine Mammal Commission and Joint Nature Conservation Committee, UK. London, England. http://www.mmc.gov/sound/internationalwrkshp/pdf/hildebrand.pdf .

Hildebrand, J. A. 2005. Impacts of Anthropogenic Sound in J.E. Reynolds et al. (eds), Marine Mammal Research: Conservation beyond Crisis. The Johns Hopkins University Press, Baltimore, Maryland.

Hill, P. S., D. P. DeMaster, R. J. Small. 1997. *Alaska marine mammal stock assessments,* 1996. U. S. Department of Commerce, National Oceanic and Atmospheric Administration technical memorandum NMFS-AFSC-78., Seattle. 150p.

Hjelset, A. M., M. Andersen, I. Gjertz, C. Lydersen, and B. Gulliksen. 1999. Feeding habits of bearded seals (*Erignathus barbatus*) from the Svalbard area, Norway. Polar Biology 21:186-193.

Hogarth, W.T. 2002. Declaration of William T. Hogarth in opposition to plaintiff's motion for temporary restraining order, 23 Oct. Civ. No. 02-05065-JL. U.S. District Court, Northern District of California, San Francisco Division.

Holliday, D.V., W.C. Cummings, and D.E. Bonnett. 1983. Sound and vibration levels in a ringed seal lair from seismic profiling on the ice in the Beaufort Sea. *J. Acoust. Soc. Amer. 74*(S1):S54.

Holland, M.M. 2006. The Transition to and Conditions of a Seasonally Ice-Free Arctic Ocean. In: 2006 Fall AGU Meeting, San Francisco, Calif., Dec. 10-15, 2006. San Francisco, CA: AGU.

Hollowed, A.B., and W.S. Wooster. 1992. Variability of Winter Ocean Conditions and Strong Year Classes of Northeast Pacific Groundfish. ICES Mar. Sci. Symp. 195:433-444.

Hollowed, A.B., and W.S. Wooster. 1995. Decadal-Scale Variations in the Eastern Subarctic Pacific: II. Response of Northeast Pacific Fish Stocks. *In:* Climate Change and Northern Fish Populations. Can. Spec. Pub. of the Fish. Aquat. Sci. 121:373-385.

Holsvik, R. 1998. Maternal behaviour and early behavioural ontogeny of bearded seals (*Erignathus barbatus*) from Svalbard, Norway. Masters Thesis. Norwegian University of Science and Technology, Trondheim, Norway. 36 p.

Holst, M., I. Stirling, and K. A. Hobson. 2001. Diet of ringed seals (*Phoca hispida*) on the east and west sides of the North Water Polynya, northern Baffin Bay. Marine Mammal Science 17:888-908

Holt, M. M., and R. J. Schusterman. 2007. Spatial release from masking of aerial tones in pinnipeds. Journal of the Acoustical Society of America 121(2):1219-1225.

Holt MM, Noren DP, Veirs V, Emmons CK, Veirs S. 2009. Speaking up: killer whales (*Orcinus orca*) increase their call amplitude in response to vessel noise. JASA Expr. Lett. 125(1):EL27-EL32.

Hoshino, H., Fujita, S., Goto, Y., Isono, T., Ishinazaka, T., Burkanov, V. N., and Sakurai, Y. 2006. Organochlorines in Steller sea lions (*Eumetopias jubatus*) from the western North Pacic. *In* A. Trites, S. Atkinson, D. DeMaster, L. Fritz, T. Gelatt, L. Rea, and K. Wynne (eds.), Sea Lions of the World, pp. 1-11. Alaska Sea Grant College Program, University

of Alaska, Fairbanks, AK. AK-SG-06-01.

Houghton, J. 2001. The science of global warming. Interdisciplinary Science Reviews 26(4):247-257.

Houser, D.S., D.A. Helweg, W.B. Patrick Moore. 2001. A Bandpass fileter-bank model of auditory sensitivity in the humpback whale. Aquatic Mammals.

Houston, A. I., J. M. McNamara, and J. M. C. Hutchinson. 1993. General results concerning the trade-off between gaining energy and avoiding predation. Philosophical Transactions of the Royal Society of London Series B-Biological Sciences 341(1298):375-397.

Hovelsrud, G. K., M. McKenna, and H. P. Huntington. 2008. Marine mammal harvests and other interactions with humans. Ecological Applications 18:S135-S147.

Huntington H. 2009. A preliminary assessment of threats to arctic marine mammals and their conservation in the coming decades. Marine Policy 33:77-82:

HydroSurveys. 2008. Side-scan Sonar Systems. Hydro International. http://www.hydro-international.com/files/productsurvey_v_pdfdocument_23.pdf

HydroSurveys. 2010. Multi-Beam Echo Sounders. Hydro International 14 (4) pp. 26-29.

Hyvärinen, H. 1989. Diving in darkness: whiskers as sense-organs of the Ringed Seal (*Phoca hispida saimensis*). Journal of Zoology 218:663-678.

IAOGP (International Association of Oil & Gas Producers). 2010. Blowout Frequencies. *OGP Risk Assessment Directory, Report No.* 434 – 2.

International Whaling Commission. 2001. Report of the workshop on the comprehensive assessment of right whales: a worldwide comparison. J. Cetacean Res. Manage. (Special Issue 2):1-60.

International Whaling Commission, 2011a. Report of the Scientific Committee. (IWC/63/Rep 1) 81 pp.

International Whaling Commission, 2011b. Report of the Scientific Committee. Annex F. Report of the subcommittee on bowhead, right and gray whales. 27 pp.

ION Geophysical. 2012. Request by ION Geophysical for an Incidental Harassment Authorization to Allow the Incidental Take of Marine Mammals during a Marine Seismic Survey in the Arctic Ocean, October-December 2012. LGL Document P1236-1. Application prepared by LGL Alaska Research Associates Inc., LGL Ltd., for NMFS. February. 166pp.

IPCC. 2001. Climate Change 2001: Working Group II: Impacts, Adaptation and Vulnerability. J. J. McCarthy, O. F. Canziani, N. A. Leary, D. J. Dokken, and K. S. White, editors. Intergovernmental Panel on Climate Change. Cambridge University Press, Cambridge, United Kingdom.

IPCC. 2007. Climate Change 2007: Synthesis Report. Contribution of Working Groups I, II and III to the Fourth Assessment Report of the Intergovernmental Panel on Climate Change. IPCC, Geneva, Switzerland. 104 p.

Ireland D, Koski WR, Thomas T, Jankowski M, Funk DW, Macrander AM. 2008. Distribution and abundance of cetaceans in the eastern Chukchi Sea in 2006 and 2007. Paper SC/60/BRG27 presented to the International Whaling Commission, June 2008. 11 p.

Ireland, D.S., R. Rodrigues, D. Funk, W. Koski, D. Hannay. (eds.) 2009. Marine mammal monitoring and mitigation during open water seismic exploration by Shell Offshore Inc. in the Chukchi and Beaufort Seas, July–October 2008: 90-day report. LGL Rep. P1049-1. Rep. from LGL Alaska Research Associates Inc., LGL Ltd., and JASCO Research Ltd. for Shell Offshore Inc, Nat. Mar. Fish. Serv., and U.S. Fish and Wild. Serv. 277 pp, plus appendices.

IUCN. 2012. IUCN Red List of Threatened Species. Version 2012.1. <www.iucnredlist.org>. Downloaded on 07 September 2012.

Ivashchenko, Y. V., P. J. Clapham, and R. L. Brownell Jr. (eds.). 2007. Scientific reports of Soviet whaling expeditions, 1955-1978. U.S. Dep. Commer., NOAA Tech. Memo. NMFS-AFSC-175. 36 pp. [Translation: Y. V. Ivashchenko] + Appendix.

IWC (International Whaling Commission). 1986. Report of the workshop on the status of right whales. Rep. Int. Whal. Comm. (Special issue) 10:1-33.

IWC. 1989. International Whaling Commission Report 1987–88. Rep. Int. Whal. Commn. 39:1–9.

IWC. 1992. Chairman's Report of the forty-third annual meeting. Rep. Int. Whal. Comm. 42:11-50.

IWC. 1995. Report of the Scientific Committee. Rep. Int. Whal. Commn. 45:53–221.

IWC. 2005. Annex K: Report of the standing working group on environmental concerns. International Whaling Commission.

IWC. 2007a. Report of the Scientific Committee. Annex F. Report of the sub- Committee on bowhead, right and gray whales. J.Cetacean Res. Manage. (Suppl.) 9:142-155.

IWC. 2007b. Report of the standing working group on environmental concerns. Annex K to Report of the Scientific Committee. Journal of Cetacean Research and Management

9(Suppl.):227-260.

IWC. 2009. Report of the Scientific Committee. (IWC/61/Rep 1) 108 pp.

Izon, D., E.P. Danenberger, and M. Mayes. 2007. Absence of Fatalities in Blowouts Encouraging in MMS Study of OCS Incidents 1992-2006. Drilling Contractor 63(4): 84-89.

Jacobs, S. R. and J. M. Terhune. 2000. Harbor seal (Phoca vitulina) numbers along the New Brunswick coast of the Bay of Fundy in autumn in relation to aquaculture. Northeastern Naturalist 7(3): 289-296.

Jasny, M., J. Reynolds, C. Horowitz, and A. Wetzler. 2005. Sounding the depths II: The rising toll of sonar, shipping and industrial ocean noise on marine life. Natural Resources Defense Council, New York, New York.

Jansen, J. K., P. L. Boveng, S. P. Dahle, and J. L. Bengtson. 2010. Reaction of harbor seals to cruise ships. Journal of Wildlife Management 74:1186-1194.

Jensen, A. S. and G. K. Silber 2004. Large whale ship strike database. U.S. Department of Commerce, National Oceanic and Atmospheric Administration, National Marine Fisheries Service. NOAA Technical Memorandum. NMFS-OPR-25. 37 pp.

Jensen FH, Bejder L, Wahlberg M, Aguilar-Soto N, Johnson M, Madsen PT. 2009. Vessel noise effects on delphinid communication. *Marine Ecology Progress Series* 395: 161–175

Jepson, P. D., and coauthors. 2003. Gas-bubble lesions in stranded cetaceans. Nature 425.

Johnson, M. L., C. H. Fiscus, B. T. Ostenson, and M. L. Barbour. 1966. Marine mammals. Pages 877-924 *in* N. J. Wilimovsky and J. N. Wolfe, editors. Environment of the Cape Thompson Region, Alaska. U.S. Atomic Energy Commission, Oak Ridge, TN.

Johnson, J.H. and A.A. Wolman. 1984. The Humpback Whale, *Megaptera novaeangliae*. *Marine Fisheries Review 46*(4):300-337.

Kajimura, H., and T.R. Loughlin. 1988. Marine Mammals in the Oceanic Food Web of the Eastern Subarctic Pacific. Bull. Ocean Res. Inst. 26:187-223.

Kanik, B., M. Winsby, and R. Tanasichuk. 1980. Observations of marine mammal and sea bird interaction with icebreaking activities in the High Arctic July 2-12, 1980. Rep. from Hatfield Consultants Ltd., West Vancouver, BC, for Petro-Canada, Calgary, AB. 53 p.

Kastak, D. A., and R. J. Schusterman. 1996. Temporary threshold shift in a harbor seal (*Phoca vitulina*). Journal of the Acoustical Society of America 100(3):1905-1908.

Kastelein, R.A., R.V. Schie, W.C. Verboom, and D. de Haan. 2005. Underwater hearing sensitivity of a male and a femal Steller sea lion (*Eumetopias jubatus*). J. Acoust. Soc.

Am. 118(3): 1820-1829.

Kastelein, R.A., R. Gransier, L. Hoek, A. Macleod, and J.M. Terhune. 2012. Hearing threshold shifts and recovery in harbor seals (*Phoca vitulina*) after octave-band noise exposure at 4 kHz. J. Acoust. Soc. Am. 132(4): 2745-1761.

Katona, S. K., and J. A. Beard. 1990. Population size, migrations, and feeding aggregations of the humpback whale (*Megaptera novaeangliae*) in the western North Atlantic ocean. *Rep. int. Whal. Commn. Special Issue 12: 295- 306.*

Kawamura, A. 1982. Food habits and prey distributions of three rorqual species in the North Pacific Ocean. Scientific Reports of the Whales Research Institute, Tokyo 34:59-91.

Kelly, B. P., L. T. Quakenbush, and J. R. Rose. 1986. Ringed seal winter ecology and effects of noise disturbance. Pages 447-536 in Outer Continental Shelf Environmental Assessment.

Kelly, B. P., J. J. Burns, and L. T. Quakenbush. 1988. Responses of ringed seals (*Phoca hispida*) to noise disturbance. Pages 27-38 *in* W. M. Sackinger, M. O. Jeffries, J. L. Imm, and S. D. Treacy, editors. Port and Ocean Engineering Under Arctic Conditions, Volume II, Symposium on Noise and Marine Mammals, Fairbanks, Alaska.

Kelly B.P., and L.T. Quakenbush. 1990. Spatiotemporal use of lairs by ringed seals (*Phoca hispida*). Can. J. Zool. 68:2503-2512.

Kelly, B. P., and D. Wartzok. 1996. Ringed seal diving behavior in the breeding season. Canadian Journal of Zoology 74:1547-1555.

Kelly, B. P., J. L. Bengtson, P. L. Boveng, M. F. Cameron, S. P. Dahle, J. K. Jansen, E. A. Logerwell, J. E. Overland, C. L. Sabine, G. T. Waring, and J. M. Wilder 2010. Status review of the ringed seal (*Phoca hispida*). U.S. Dep. Commer., NOAA Tech. Memo. NMFS-AFSC-212, 250 p.

Kelly, B. P., O. H. Badajos, M. Kunnasranta, J. R. Moran, M. Martinez-Bakker, D. Wartzok, and P. Boveng. 2010a. Seasonal home ranges and fidelity to breeding sites among ringed seals. Polar Biology 33:1095-1109.

Kelly, B. P., J. L. Bengtson, P. L. Boveng, M. F. Cameron, S. P. Dahle, J. K. Jansen, E. A. Logerwell, J. E. Overland, C. L. Sabine, G. T. Waring, and J. M. Wilder 2010b. Status review of the ringed seal (*Phoca hispida*). U.S. Dep. Commer., NOAA Tech. Memo. NMFS-AFSC-212, 250 p.

Kenney, R.D., M.A.M. Hyman, R.E. Owen, G.P. Scott, and H.E. Winn. 1986. Estimation of prey densities required by western North Atlantic right whales. *Mar. Mammal Sci. 2*(1):1-13.

Kenyon, K. W., and D. W. Rice. 1961. Abundance and distribution of the Steller sea lion. J. Mamm. 42:223-234.

Keple, A.R. 2002. Seasonal abundance and distribution of marine mammals in the southern Strait of Georgia, British Columbia. Master's thesis, University of British Columbia.

Ketten DR, Lien J, Todd S. 1993. Blast injury in humpback whale ears: evidence and implications. J. Acoust. Soc. Am. 94(3, Pt. 2):1849-1850 (Abstract).

Ketten, D.R. 1994. Functional analyses of whale ears: adaptations for underwater hearing. IEEE Proceedings on Underwater Acoustics 1: 264-270.

Ketten DR. 1995. Estimates of blast injury and acoustic trauma zones for marine mammals from underwater explosions. p. 391-407 In: R.A. Kastelein, J.A. Thomas, and P.E. Nachtigall (eds.), Sensory systems of aquatic mammals. De Spil Publ., Woerden, Netherlands. 588 p.

Ketten, D. R. 1997. Structure and function in whale ears. Bioacoustics-the International Journal of Animal Sound and Its Recording 8:103-135.

Ketten, D. R., and coauthors. 2004. Cranial trauma in beaked whales.

King, J. E. 1983. Seals of the world. 2nd edition. British Museum (Natural History) and Oxford University Press, London, UK. 240 p.

Koomans, R. 2009. Single-beam Echosounders. Hydro International. 13(5):46-53.

Koski, W.R. and S.R. Johnson. 1987. Behavioral Studies and Aerial Photogrammetry. In: Responses of Bowhead Whales to an Offshore Drilling Operation in the Alaskan Beaufort Sea, Autumn 1986. Anchorage, AK: Shell Western E&P, Inc.

Koski, W.R. R.A. Davis, G.W. Miller, and D. Withrow. 1993. Chapter 7 Reproduction; In : The Bowhead Whale. J.J. Burns, J.J. Montague and C.J Cowles, eds. Special Publication Number 2, The Society for Marine Mammalogy; Allen Press, Inc. Lawrence, KS. 252-254.

Koski, W.R., D.W. Funk, D.S. Ireland, C. Lyons, K. Christie, A.M. Macrander, and S.B. Blackwell. 2009. An update on feeding by bowhead whales near an offshore seismic survey in the central Beaufort Sea. International Whaling Commission Working Paper SC/61/BRG3.

Kornev, S. I. 1994. A note on the death of a right whale (*Eubalaena glacialis*) off Cape Lopakta (Kamchatka). Rep. Int. Whal. Comm. (Special Issue 15):443-444.

Kovacs, K. M. 2007. Background document for development of a circumpolar ringed seal (*Phoca hispida*) monitoring plan. Marine Mammal Commission, Workshop to Develop

Krafft, B. A., C. Lydersen, K. M. Kovacs, I. Gjertz, and T. Haug. 2000. Diving behaviour of lactating bearded seals (*Erignathus barbatus*) in the Svalbard area. Canadian Journal of

Zoology 78:1408-1418.

Krafft, B. A., K. M. Kovacs, and C. Lydersen. 2007. Distribution of sex and age groups of ringed seals *Pusa hispida* in the fast-ice breeding habitat of Kongsfjorden, Svalbard. Marine Ecology Progress Series 335:199-206.

Kraus, S.D., P.K. Hamilton, R.D. Kenney, A.R. Knowlton and C.K. Slay. 2001. Reproductive parameters of the North Atlantic right whale. J. Cetacean Res. Manage. (Special issue) 2:231-236.

Krahn, M. M., M. J. Ford, W. F. Perrin, P. R. Wade, R. P. Angliss, M. B. Hanson, B. L. Taylor, G. M. Ylitalo, M. E. Dahlheim, J. E. Stein and R. S. Waples. 2004. 2004 status review of southern resident killer whales (*Orcinus orca*) under the Endangered Species Act. U.S. Dept. Commerce, NOAA Tech. Memo. NMFS-NWFSC-62. 73 pp.

Krakauer, A. H., and coauthors. 2009. Vocal and anatomical evidence for two-voiced sound production in the greater sage-grouse Centrocercus urophasianus. Journal of Experimental Biology 212(22):3719-3727.

Kremser, U., P. Klemm, and W.-D. Kötz. 2005. Estimating the risk of temporary acoustic threshold shift, caused by hydroacoustic devices, in whales in the Southern Ocean. Antarctic Science 17: 3-10.

Krupnik, I. I. 1984. The native shore-based harvest of pinnipeds on the southeastern Chukchi Peninsula (1940-1970). Pages 212-223 *in* A. V. Yablokov, editor. Marine mammals. Nauka, Moscow, Russia. (Translated from Russian by B. A. and F. H. Fay, 1985, 12 p.).

Kruse, S. 1991. The interactions between killer whales and boats in Johnstone Strait, B.C. Pages 149-160 *in* K. Pryor and K. S. Norris, editors. Dolphin societies. Discoveries and puzzles. University of California Press, Berkeley, California.

Krutzikowsky G.K., Mate B.R. 2000. Dive and surface characteristics of bowhead whales (*Balaena mysticetus*) in the Beaufort and Chukchi Seas. Can J Zool 78(7):1182–1198.

Krylov, V. I., G. A. Fedoseev, and A. P. Shustov. 1964. Pinnipeds of the Far East. Pischevaya Promyshlennost (Food Industry), Moscow, Russia. 59 p. (Translated from Russian by F. H. Fay and B. A. Fay, University of Alaska, Fairbanks, AK, 47 p.).

Kujawa, S. G., and M. C. Liberman. 2009. Adding insult to injury: cochlear nerve degeneration after "temporary" noise-induced hearing loss. Journal of Neuroscience 29(45):14077-85.

Labansen, A. L., C. Lydersen, T. Haug, and K. M. Kovacs. 2007. Spring diet of ringed seals (*Phoca hispida*) from northwestern Spitsbergen, Norway. ICES Journal of Marine Science 64:1246-1256.

Laban, C., C. Mesdag, and J. Boers. 2009. Single-channel high-resolution seismic systems. *Hydro International. 13*(8):46-50.

Lafortuna, C. L., and coauthors. 1999. Locomotor behaviour and respiratory patterns in Mediterranean fin whales (Balaenoptera physalus) tracked in their summer feeding ground. Pages 156-160 *in* P. G. H. Evan, and E. C. M. Parsons, editors. Proceedings of the Twelfth Annual Conference of the European Cetacean Society, Monaco.

Lafortuna, C. L., M. Jahoda, A. Azzellino, F. Saibene, and A. Colombini. 2003. Locomotor behaviours and respiratory pattern of the Mediterranean fin whale (Balaenoptera physalus). European Journal of Applied Physiology 303(3-4):387-395.

Laidre, K.L. M. P. Heide-Jorgensen, and T.G. Nielsen. 2007. Role of the bowhead whale as a predator in West Greenland. *Marine Ecology Progress Series 346*:285-297.

Laist, D. W., A. R. Knowlton, J. G. Mead, A. S. Collet and M. Podesta. 2001. Collisions between ships and whales. Marine Mammal Science. 17: 35-75.

Lambertsen, R. H. 1992. Crassicaudosis: A parasitic disease threatening the health and population recovery of large baleen whales. (*Balaenoptera musculus, Balaenoptera physalus, Megaptera novaeangliae*). Revue Scientifique Et Technique Office International Des Epizooties 11(4):1131-1141.

Lambrechts, M. M. 1996. Organization of birdsong and constraints on performance. Pages 305-320 *in* D. E. Kroodsma, and E. H. Miller, editors. Ecology and evolution of acoustic communication in birds. Cornell University Press, Ithaca, New York.

Laurinolli, M., R. Bohan, R. Racca, D. Hannay, and P. MacDougall. 2007. Shell Shallow Hazards SSV: Underwater Sound Level Measurements of Airgun Sources from Shell 2007 Small Airgun Shallow Hazards Survey, Beechey Point Site, Alaska. JASCO Research Ltd., Victoria, BC. 7 September 2007. 14pp.

LeBoeuf, B. J., and R. S. Peterson. 1969. Dialects in elephant seals. Science 166(3913):1654-1656.

LeDuc, R. G., W. L. Perryman, J. W. Gilpatrick, Jr., J. Hyde, C. Stinchcomb, J. V. Carretta, R. L. Brownell, Jr. 2001. A note on recent surveys for right whales in the southeastern Bering Sea. J. Cetacean Res. Manage. (Special Issue 2):287-289.

LeDuc, R. 2004. Report of the results of the 2002 survey for North Pacific right whales. U.S. Dep. Commerce. NOAA Tech. Memo. NMFS-SWFSC-357, 58 pp.

LeDuc, R.G., B. L.Taylor, K. K. Martien, K. m. Robertson, R. I. Pitman, J. C. Salinas, A. M. Burdin, A. S. Kennedy, P. R. Wade, P. J. Clapham, R. L. Brownell. 2012. Genetic analysis of right whales in the eastern North pacific confirms severe extirpation risk. Endangered Species Research, Vol 18:163-167.

Lee, J.S., S. Tanabe, H. Umino, R. Tatsukawa, T.R. Loughlin, and D.G. Calkins. 1996. Persistent Organochlorines in Steller Sea Lion (*Eumetopias Jubatus*) from the Bulk of Alaska and the Bering Sea (1976-1984). Marine Pollution Bulletin, 32:535-544.

Lengagne, T., T. Aubin, and P. Jouventin. 1999. Finding one's mate in a king penguin colony: efficiency of acoustic communication. Behaviour 136:833-846.

Lengagne, T., and P. J. Slater. 2002. The effects of rain on acoustic communication: Tawny Owls have good reason for calling less in wet weather. Proceedings of the Royal Society of London, Series B, Biological Sciences 269(1505):2121-2125.

Lesage V, Barette C, Kingsley MCS. 1993. The effect of noise from an outboard motor and a ferry on the vocal activity of beluga (*Delphinapterus leucas*) in the St. Lawrence estuary, Canada. Abstr. 10th Bienn. Conf. Biol. Mar. Mamm., Galveston, TX, Nov. 1993:70. 130 p.

Lesage V, Barette C, Kingsley MCS, Sjare B. 1999. The Effect of Vessel Noise on the Vocal Vocal Behavior of Belugas in the St. Lawrence River Estuary. Canada. Mar. Mamm. Sci. 15: 65-84.

Levenson, C., and Leapley, W. T. 1978. Distribution of humpback whales (*Megaptera novaeangliae*) in the Caribbean determined by a rapid acoustic method," J. Fish. Res. Board Can. 35, 1150–1152.

LGL and Greenridge. 1987. Responses of bowhead whales to an offshore drilling operation in the Alaskan Beaufort Sea, autumn 1986. Rep. from LGL Ltd., King City, Ont., and Greenridge Sciences Inc., Santa Barbara, CA, for Shell Western E&P Inc., Anchorage, AK. 371p.

LGL Alaska Research Associates, Inc. 2005. Marine Mammal and Bird Observations during a Survey in Support of the BATHOLITHS Research Project in the Southeastern Queen Charlotte Basin, British Columbia. Prepared by LGL Ltd. environmental research associates, Sidney, BC, for Department of Geosciences, Princeton University, NJ. 14 November.

LGL Alaska Research Associates, Inc. 2006. Request by the University of Texas to Allow the Incidental Harassment of Marine Mammals During a Marine Geophysical Survey of the Western Canada Basin, Chukchi Borderland and Mendeleev Ridge, Arctic Ocean, July–August 2006. LGL Report TA4285-2. Submitted by University of Texas at Austin Institute for Geophysics, Austin, TX. To National Marine Fisheries Service Office of Protected Resources 1315 East–West Hwy, Silver Spring, MD 20910. 119pp.

LGL Alaska Research Associates, Inc. 2010. Request by the U.S. Geological Survey for an Incidental Harassment Authorization to allow the incidental take of marine mammals

during a marine seismic survey of the Arctic Ocean, August–September 2010. Submitted by U.S. Geological Survey, Menlo Park, CA to National Marine Fisheries Service, Office of Protected Resources, Silver Spring, MD. 165 p.

Lien, J. and G.B. Stenson. 1986. Blue whale ice strandings in the Gulf of St, Lawrence (1878-1986). CAFSAC WP/86/105.

Lien, J., S. Todd, P. Stevick, F. Marques, and D. Ketten. 1993. The reaction of humpback whales to underwater explosions: orientation, movements, and behavior. *J. Acoust. Soc. Am. 943*, Pt. 2:1849.

Lien, J. 1994. Entrapments of large cetaceans in passive inshore fishing gear in Newfoundland and Labrador (1979–1990). Rep. Int. Whal. Commn. (Special Issue 15):149–157.

Lima, S. L., and L. M. Dill. 1990. Behavioral decisions made under the risk of predation: a review and prospectus. Canadian Journal of Zoology 68:619-640.

Lima, S. L. 1998. Stress and decision making under the risk of predation: Recent developments from behavioral, reproductive, and ecological perspectives. Pages 215-290 *in* Stress and Behavior, volume 27.

Lima, S. L., and P. A. Bednekoff. 1999. Back to the basics of antipredatory vigilance: can nonvigilant animals detest attack? Animal Behaviour 58:537-543.

Ljungblad DK, Moore SE, Clarke TJ, Bennett JC. 1986. Aerial surveys of endangered whales in the Northern Bering, Eastern Chukchi and Alaskan Beaufort Seas, 1985: with a seven year review, December 2011 Effects of Oil and Gas Activities in the Arctic Ocean Draft Environmental Impact Statement 7-64 References 1979-85. OCS Study, MMS 86-0002. NOSC Technical Report 1111. Anchorage, AK; USDOI, MMS, Alaska OCS Region. 142 p.

Ljungblad, D.K., S.E. Moore, J.T. Clarke, and J.C. Bennett. 1987. Distribution, Abundance, Behavior, and Bioacoustics of Endangered Whales in the Western Beaufort and Northeastern Chukchi Seas, 1979-86. OCS Study, MMS 87-0039. NOSC Technical Report 1177. NOSC, San Diego, CA for USDOI, MMS, Alaska OCS Region, Anchorage, AK. 187 pp.

Ljungblad DK, Moore SE, Clarke TJ, Bennett JC. 1988. Distribution, Abundance, Behavior and Bioacoustics of Endangered whales in the Western Beaufort and Northeastern Chukchi Seas, 1979-87. Final Report: OSC Study MMS-87-0122. Minerals Management Service, Alaska OCSRegion, Anchorage Alaska.

Lohr, B., T. F. Wright, and R. J. Dooling. 2003. Detection and discrimination of natural calls in masking noise by birds: estimating the active space of a signal. Animal Behaviour 65:763-777.

Lombard, E. 1911. Le signe de l'elevation de la voix. ANN. MAL. OREIL. LARYNX 37:101-199.

Long ER, and Morgan LG. 1990. The potential for biological effects of sediment-sorbed contaminants tested in the National Status and Trends Program. NOAA Technical Memo. NOS OMA 52. U.S. National Oceanic and Atmospheric Administration, Seattle, Washington.

Long ER, Macdonald DD, Smith SL, Calder FD. 1995. Incidence of Adverse Biological Effects Within Ranges of Chemical Concentrations in Marine and Estuarine Sediments. Environmental Management. 19: 81-97.

Lord, A., J. R. Waas, J. Innes, and M. J. Whittingham. 2001. Effects of human approaches to nests of northern New Zealand dotterels. Biological Conservation 98:233-240.

Loughlin, T. R., D. J. Rugh, and C. H. Fiscus. 1984. Northern sea lion distribution and abundance: 1956-1980. J. Wildl. Manage. 48:729-740.

Loughlin, T. R., M. A. Perez, and R. L. Merrick. 1987. *Eumetopias jubatus*. Mammalian Species Account No. 283. Publ. by Amer. Soc. Mamm. 7 pp.

Loughlin, T. R. 1997. Using the phylogeographic method to identify Steller sea lion stocks. Pp. 329-341 *In* A. Dizon, S. J. Chivers, and W. Perrin (eds.), Molecular genetics of marine mammals, incorporating the proceedings of a workshop on the analysis of genetic data to address problems of stock identity as related to management of marine mammals. Soc. Mar. Mammal., Spec. Rep. No. 3.

Loughlin, T.R., J.T. Sterling, R.L. Merrick, J.L. Sease, and A.E. York. 2003. Diving Behavior of Immature Steller Sea Lions (*Eumetopias jubatus*). Fishery Bulletin.

Lowry, L.F. 1993. Foods and Feeding Ecology. In: The Bowhead Whale Book, J.J. Burns, J. J. Montague and C. J. Cowles, eds. Special Publication of the Society for Marine Mammalogy, 2. Lawrence, KS: The Society for Marine Mammalogy, pp. 201-238.

Lowry, L. F., K. J. Frost, and J. J. Burns. 1980. Variability in the diet of ringed seals, *Phoca hispida*, in Alaska. Canadian Journal of Fisheries and Aquatic Sciences 37:2254-2261.

Lowry, L.F. and K.J. Frost. 1984. Foods and Feeding of Bowhead Whales in Western and Northern Alaska. Scientific Reports of the Whales Research Institute 35 1-16. Tokyo, Japan.

Lowry, L.F., K.J. Frost, and K.W. Pitcher. 1994. Observations of Oiling of Harbor Seals in Prince William Sound. Pages 209-225 in T. R. Loughlin, ed. Marine Mammals and the Exxon Valdez. Academic Press, Inc., San Diego, CA.

Lowry, L.F., G. Sheffield and J.C. George. 2004. Bowhead whale feeding in the Alaskan Beaufort Sea, based on stomach contents analyses. *Journal of Cetacean Research Management 6*:215–223.

Lucke, K., U. Siebert, P.A. Lepper, and M. Blanchet. 2009. Temporary shift in masked hearing thresholds in a harbor porpoise (*Phocoena phocoena*) after exposure to seismic airgun stimuli. J. Acoust. Soc. Am. 125 (6): 4060–4070.

Lukin, L. R. 1980. The habitat of the White Sea ringed seal during early postnatal development. *Marine Biology 5*:33-37.

Lusseau, D. (2003). "Effects of tour boats on the behavior of bottlenose dolphins: Using Markov chains to model anthropogenic impacts." Conservation Biology 17(6): 1785-1793.

Lusseau, D. 2006. The short-term behavioral reactions of bottlenose dolphins to interactions with boats in Doubtful Sound, New Zealand. Marine Mammal Science 22:802-818.

Lydersen, C. 1991. Monitoring ringed seal (*Phoca hispida*) activity by means of acoustic telemetry. Canadian Journal of Zoology 69:1178-1182.

Lydersen, C., and M. O. Hammill. 1993. Diving in ringed seal (*Phoca hispida*) pups during the nursing period. Canadian Journal of Zoology 71:991-996.

Lydersen, C., M. O. Hammill, and K. M. Kovacs. 1994b. Diving activity in nursing bearded seal (*Erignathus barbatus*) pups. Canadian Journal of Zoology 72:96-103.

Lydersen, C., K. M. Kovacs, M. O. Hammill, and I. Gjertz. 1996. Energy intake and utilisation by nursing bearded seal (*Erignathus barbatus*) pups from Svalbard, Norway. Journal of Comparative Physiology B 166:405-411.

Lydersen, C., and K. M. Kovacs. 1999. Behaviour and energetics of ice-breeding, North Atlantic phocid seals during the lactation period. Marine Ecology Progress Series 187:265-281.

MacGillivray AM, Hannay D. 2007. Summary of Noise Assessment. hapter 3 in: Bruggeman J. (ed.) 2007 90-Day Report of the Marine Mammal Monitoring Program for the ConocoPhillips Marine Seismic Program during the 2006 Open Water Season in the Chukchi Sea. Report by Canyon Creek Environmental and JASCO Research Ltd. for ConocoPhillips Alaska Inc., National Marine Fisheries Service.

Madsen, J. 1985. Impact of disturbance on field utilization of pink-footed geese in West Jutland, Denmark. Biological Conservation.

Magalhaes, S., and coauthors. 2002. Short-term reactions of sperm whales (*Physeter macrocephalus*) to whale-watching vessels in the Azores. Aquatic Mammals 28(3):267-274.

Malakoff, D. 2002. Suit Ties Whale Deaths to Research Cruise. *Science* 298(5594): 722-723.

Malme, C. I., Miles, P. R., Clark, C. W., Tyack, P., & Bird, J. E. 1983. Investigations of the potential effects of underwater noise from petroleum industry activities on migrating gray whale behavior. Report 5366 by Bolt Beranek & Newman Inc., Cambridge, Massachusetts, for U.S. Minerals Management Service, Anchorage, Alaska, USA. Available as NTIS PB86-174174 from U.S. National Technical Information Service, 5285 Port Royal Road, Springfield, Virginia.

Malme, C. I., Miles, P. R., Clark, C. W., Tyack, P., & Bird, J. E. 1984. Investigations of the potential effects of underwater noise from petroleum industry activities on migrating gray whale behavior/Phase II: January 1984 migration. Report 5586 by Bolt Beranek & Newman Inc., Cambridge, Massachusetts, for U.S. Minerals Management Service, Anchorage, AK. Available as NTIS PB86-218377 from U.S. National Technical Information Service, 5285 Port Royal Road, Springfield, Virginia.

Malme, C.I., P.R. Miles, C.W. Clark, and J.E. Bird. 1985. Investigations of the potential effects of underwater noise from petroleum industry activities on feeding humpback whale behavior. BBN Rep. 5851; OCS Study MMS 85-0019. Rep. from BBN Labs Inc., Cambridge, MA, for U.S. Minerals Manage. Serv., Anchorage, AK. Var pag. NTIS PB86-218385.

Malme, C.I., B. Wursig, J.E. Bird and P. Tyack. 1986. [publ. 1988]. Behavioral responses of gray whales to industrial noise: Feeding observations and predictive modeling. BBM Rep. 6265. Outer Cont. Shelf Environ. Assess. Progr., Final Rep. Princ. Invest., NOAA, Anchorage, AK 56:393-600. 600p. OCS Study MMS 88-0048; NTIS PB88-249008.

Manning, T. H. 1974. Variation in the skull of the bearded seal, *Erignathus barbatus* (Erxleben). Biological Papers of the University of Alaska 16:1-21.

Mansfield, A. W. 1983. The Effects of Vessel Traffic in the Arctic on Marine Mammals and Recommendations for Future Research. Government of Canada Fisheries and Oceans, Canadian Technical Reports in Fisheries and Aquatic Sciences No. 1186. 97 p.

Marler, P., A. Dufty, and R. Pickert. 1986. Vocal communication in the domestic chicken: I. Does a sender communicate information about the quality of a food referent to a receiver? Animal Behaviour 34(Part 1):188-193.

Marshall, C. D., H. Amin, K. M. Kovacs, and C. Lydersen. 2006. Microstructure and innervation of the mystacial vibrissal follicle-sinus complex in bearded seals, *Erignathus barbatus* (Pinnipedia: Phocidae). Anatomical Record 288A:13-25.

Marshall, C. D., K. M. Kovacs, and C. Lydersen. 2008. Feeding kinematics, suction and hydraulic jetting capabilities in bearded seals (*Erignathus barbatus*). Journal of Experimental Biology 211:699-708.

Marquette, W. M., and J. R. Bockstoce. 1980. Historical shore-based catch of bowhead whales in

the Bering, Chukchi, and Beaufort Seas. Mar. Fish. Rev. 42(9-10):5-19.

Mate, B.R. 1973. Population Kinetics and Related Ecology of the Northern Sea Lion, *Eumetopias jubatus*, and the California Sea Lion, Zalophus Californianus, Along the Oregon Coast. Ph.D. dissertation, University of Oregon, 94 pp.

Mathisen, O.A. 1959. Studies on Steller sea lions (*Eumetopias jubatus*) in Alaska. In *Transactions of the North American Wildlife and Natural Resources Conference* 24:346-356.

Mattila, D.K., P.J. Chlapham, O. Vasquez, R.S. Bowman. 1994. Occurrence, Population Composition, and Habitat Use of Humpback Whales in Samana Bay, Dominican-Republic. Canadian Journal of Zoology 72(11): 1898-1907.

Melcón M.L., Cummings A.J., Kerosky S.M., Roche L.K., Wiggins S.M., et al. 2012. Blue Whales Respond to Anthropogenic Noise. PLos ONE 7(2): e32681. Doi: 10.1371/journal.pone.0032681.

McCarthy, J.J., O. Canziani, N.A. Leary, D.J. Dokken and K.S. White (editors). 2001. Climate change 2001: Impacts, adaptation, and vulnerability. Contribution of working group II to the Third Assessment Report of the Intergovernmental Panel on Climate Change. Cambridge University Press; Cambridge, United Kingdom.

McCauley, R.D., J. Fewtrell, A.J. Duncan, C. Jenner, M.-N. Jenner, J.D. Penrose, R.I.T. Prince, A. Adhitya, J. Murdoch and K. McCabe. 2000a. Marine seismic surveys: Analysis of airgun signals; and effects of air gun exposure on humpback whales, sea turtles, fishes and squid. Rep. from Centre for Marine Science and Technology, Curtin Univ., Perth, W.A., for Austral. Petrol. Prod. Assoc., Sydney, N.S.W. 188 p.

McCauley, R. D., Fewtrell, J., Duncan, A. J., Jenner, C., Jenner, M.N., Penrose, J. D., et al. 2000b. Marine seismic surveys: A study of environmental implications. *Australian Petroleum Production Exploration Association Journal, 2000*, 692-708.

McCauley, R.D., J. Fewtrell, and A.N. Popper. 2003. High intensity anthropogenic sound damages fish ears. J. Acoust. Soc. Am. 113 (1).

McDonald, M. A., J. A. Hildebrand, and S. C. Webb. 1995. Blue and fin whales observed on a seafloor array in the northeast Pacific. Journal of the Acoustical Society of America 98:712-721.

McDonald, M. A., J. Calambokidis, A. M. Teranishi, and J. A. Hildebrand. 2001. The acoustic calls of blue whales off California with gender data. The Journal of the Acoustical Society of America 109(4):1728-1735.

McDonald, M. A., J. A. Hildebrand, and S. M. Wiggins. 2006. Increases in deep ocean ambient noise in the Northeast Pacific west of San Nicolas Island, California. The Journal of the Acoustical Society of America 120(2):711-718.

McEwen, B. S., and J. C. Wingfield. 2003. The concept of allostasis in biology and biomedicine. Hormones and Behavior 43(1):2-15.

McKenzie, J., and K.M. Wynne. 2008. Spatial and Temporal Variation in the Diet of Steller Sea Lions in the Kodiak Archipelago, 1999-2005. Marine Ecology Progress Series 360:265-283

McLaren, I. A. 1958a. The biology of the ringed seal (Phoca hispida Schreber) in the eastern Canadian Arctic. Bulletin Fisheries Research Board of Canada 118:97.

Melcón M.L., Cummings A.J., Kerosky S.M., Roche L.K., Wiggins S.M., et al. 2012. Blue Whales Respond to Anthropogenic Noise. PLos ONE 7(2): e32681. Doi: 10.1371/journal.pone.0032681.

Mellinger, D. K., K. M. Stafford, S. E. Moore, L. Munger, and C. G. Fox. 2004. Detection of North Pacific right whale (*Eubalaena japonica*) calls in the Gulf of Alaska. Mar. Mammal Sci. 20: 872-879.

Melnikov, V. V., and I. A. Zagrebin. 2005. Killer whale predation in coastal waters of the Chukotka Peninsula. Marine Mammal Science 21:550-556.

Merdsoy, B., J. Lien, and A. Storey. 1979. An Extralimital Record of a Narwhal (Monodon monoceros) in Hall's Bay, Newfoundland. *Canadian Field-Naturalist, 93*(3): 303-304.

Merrick, R.L. 1987. Behavioral and Demographic Characteristics of Northern Sea Lion Rookeries, M.S., Oregon State University, Corvallis, Oregon.

Merrick, R. L., and T. R. Loughlin. 1997. Foraging behavior of adult female and young-of-the-year Steller sea lions in Alaskan waters. Can. J. Zool. 75:776-786.

Michel, J., R. Nairn, J. A. Johnson, and D. Hardin. 2001. Development and design of biological are physical monitoring protocols to evaluate the long-term impacts of offshore dredging operations on the marine environment: Final Report to the U.S. Department of Interior, Minerals Management Service, International Activities and Marine Minerals Division (INTERMAR), Herndon, VA. Contract No. 14-35-0001-31051. 116p.

Mikhalev, Y. A. 1997 Humpback whales *Megaptera novaeangliae* in the Arabian Sea. *Mar. Ecol. Prog. Ser.* 149, 13–21.

Miles, P.R., C. Malme, and W.J. Richardson. 1987. Prediction of drilling site-specific interaction of industrial acoustic stimuli and endangered whales in the Alaskan Beaufort Sea. OCS Study MMS 87-0084. 101 pp.

Miller, G. W., R. E. Elliot, W. R. Koski, V. D. Moulton, and W. J. Richardson. 1999. Whales. *In*

W. J. Richardson (ed.). Marine Mammal and Acoustical Monitoring of Western Geophysical's Open-Water Seismic Program in the Alaskan Beaufort Sea, 1998.

Miller, P. J. O., N. Biassoni, A. Samuels, and P. L. Tyack. 2000. Whale songs lengthen in response to sonar. Nature 405(6789):903-903.

Miller, G.W., V.D. Moulton, R.A. Davis, M. Holst, P. Millman, A. MacGillivray, and D. Hannay. 2005. Monitoring seismic effects on marine mammals—southeastern Beaufort Sea, 2001-2002. Pages 511- 542 *in* S.L. Armsworthy, P.J. Cranford, and K. Lee, eds. Offshore Oil and Gas Environmental Effects Monitoring/Approaches and Technologies. Battelle Press, Columbus, OH.

Mills, S. K., and J. H. Beatty. 1979. The propensity interpretation of fishes. Philosophy of Science 46(2):263-286.

Mills, F., and D. Renouf. 1986. Determination of Vibration Sensitivity of Harbour Seals (Phoca vitulina). *J. Exp. Mar. Biol. Ecol. 100*:3-9.

Milne, A.R. and J.H. Ganton. 1964. Ambient Noise under Arctic-Sea Ice. *J. Acoust. Soc. Amer. 36*(5):855-863.

Mitchell, E. 1974. Present status of northwest Atlantic fin and other whale stocks. Pages 108-169 *in* The Whale Problem: A Status Report. Harvard University Press, Cambridge, Massachusetts.

Mitchell, E.D., and R.R. Reeves. 1981. Catch history and cumulative catch estimates of initial population size of cetaceans in the eastern Canadian Arctic. Rep. Int. Whaling Comm. 31: 645-682.

Mizroch, S.A., D.W. Rice, and J.M. Breiwick. 1984. The fin whale, *Balaenoptera physalus*. *Mar. Fish. Rev. 46*(4):20–24.

Mizroch, S.A., D.W. Rice, D. Zwiefelhofer, J. White, and W.L. Perryman. 2009. Distribution and Movements of Fin Whales in the North Pacific Ocean. *Mammal Review 39*(3):193-227.

MMS (Mineral Management Service). 2002. Liberty Development and Production Plan, Final Environmental Impact Statement. OCS EIS/EA, MMS 2002-019. Anchorage, AK: USDOI, MMS, Alaska OCS Region, 3 Vols.

MMS. 2008. Beaufort Sea and Chukchi Sea Planning Areas Oil and Gas Lease Sales 209, 212, 217, and 221 Draft EIS. OCS EIS/EA MMS 2008-055. Alaska OCS Region, Anchorage, AK.

MMS. 2009a. Environmental Assessment: Shell Offshore, Inc. 2010 Outer Continental Shelf Lease Exploration Plan Camden Bay, Alaska. OCS EIS/EA MMS 2009-052. Anchorage,

AK: USDOI, MMS, Alaska OCS Region.Alaska OCS Region, Anchorage, AK.

Moberg, G. P. 2000. Biological response to stress: implications for animal welfare. Pages 1 – 21 *in* G. P. Moberg, and J. A. Mench, editors. The biology of animal stress: Basic principles and implications for animal welfare. Oxford University Press, Oxford, United Kingdom.

Mocklin, J. A. 2009. Evidence of bowhead whale feeding behavior from aerial photography. AFSC Processed Rep. 2009-06, 118 p. Alaska Fish. Sci. Cent., NOAA, Natl. Mar. Fish. Serv., Seattle WA 98115.

Møhl, B., M. Wahlberg, P. T. Madsen, L. A. Miller, and A. Surlykke. 2000. Sperm whale clicks: Directionality and source level revisited. Journal of the Acoustical Society of America 107(1):638-648.

Mooney, T. A., P.E. Nachtigall, M. Breese, M. Vlachos, and W.W.L. Au. 2009. Predicting temporary threshold shift in a bottlenose dolphin (*Tursiops truncatus*): The effects of noise level and duration. J. Acoust. Soc. Am. 125(3): 1816-1826.

Moore P.W.B., Pawloski D.A. 1990. Investigations on the Control of Echolocation Pulses in the Dolphin (*Tursiops truncatus*). p. 305-316. In: J.A. Thomas, and R.A. Kastelein (eds.). Sensory Abilities of Cetaceans/Laboratory and Field Evidence. Plenum Press, New York.

Moore, S.E. 1992. Summer Records of Bowhead Whales in the Northeastern Chukchi Sea. *Arctic 45*(4):398-400.

Moore, S. E., and D. P. DeMaster. 2000. North Pacific right whale and bowhead whale habitat study: R/V *Alpha Helix* and CGC *Laurier* Cruises, July 1999. Annual Report. 3p.

Moore, S.E,. J.C. George, G. Sheffield, J. Bacon, and C. J. Ashijan, 2010. Bowhead Whale Distribution and Feeding near Barrow, Alaska, in the late summer 2005-06. *Arctic 63*(2):195-205.

Moore, S.E. and H.P. Huntington. 2008. Arctic Marine Mammals and Climate Change: Impacts and Resilience. Ecological Applications 18(2), Supplement: Arctic Marine Mammals and Climate Change, pp. S157-S165.

Moore, S.E. and K.R Laidre. 2006. Trends in sea ice cover within habitats used by bowhead whales in the western arctic. *Ecol. Appl. 16*(3):932–944.

Moore, S.E., R.R. Reeves, B.L. Southall, T.J. Ragen, R.S. Suydam, and C.W. Clark. 2012. A New Framework for Assessing the Effects of Anthropogenic Sound on Marine Mammals in a Rapidly Changing Arctic. *BioScience* 2012 62(3): 289-295.

Moore, M., Steiner, L., and Jann, B. 2003. Cetacean surveys in the Cape Verde Islands and the use of cookie-cutter shark bite lesions as a population marker for fin whales. *Aquatic Mammals* 29**:** 383–389.

Moore, S. E., J. M. Waite, N. A. Friday and T. Honkalehto. 2002. Distribution and comparative estimates of cetacean abundance on the central and south-eastern Bering Sea shelf with observations on bathymetric and prey associations. Progr. Oceanogr. 55(1-2):249-262.

Moore, S. E., J. M. Waite, L. L. Mazzuca, and R. C. Hobbs. 2000. Provisional estimates of mysticete whale abundance on the central Bering Sea shelf. J. Cetacean Res. Manage. 2(3):227-234.

Moshenko, R.W., S.E. Cosens and T.A. Thomas. 2003. Conservation Strategy for Bowhead Whales (*Balaena mysticetus*) in the Eastern Canadian Arctic. National Recovery Plan No. 24. Recovery of Nationally Endangered Wildlife. Ottawa, Ontario. 51 pp.

Mössner, S., and K. Ballschmiter. 1997. Marine mammals as global pollution indicators for organochlorines. *Chemosphere 34*:1285–1296.

Moulton, V.D. and J.W. Lawson. 2002. Seals, 2001. Pages 3-1 to 3-48 *in* W.J. Richardson, ed. Marine mammal and acoustical monitoring of WesternGeco's open water seismic program in the Alaskan Beaufort Sea, 2001. LGL Rep. TA2564-4. Prepared by LGL Ltd., King City, Ont., and Greeneridge Sciences Inc., Santa Barbara, CA, for WesternGeco, Houston, TX, and NMFS, Anchorage, AK, and Silver Spring, MD. 95 pp.

Moulton, V.D., W.J. Richardson, M.T. Williams and S.B. Blackwell. 2003. Ringed seal densities and noise near an icebound artificial island with construction and drilling. *Acoustic Res. Let. Online 4*(4):112-117.

Moulton, V.D., W.J. Richardson, R.E. Elliott, T.L. McDonald, C. Nations, and M.T. Williams. 2005. Effects of an offshore oil development on local abundance and distribution of ringed seals (*Phoca hispida*) of the Alaskan Beaufort Sea. *Marine Mammal Science 21*:217-242.

Müllner, A., K. Eduard Linsenmair, and M. Wikelski. 2004. Exposure to ecotourism reduces survival and affects stress response in hoatzin chicks (*Opisthocomus hoazin*). Biological Conservation 118(4):549-558.

Munger, L. M., and J. A. Hildebrand. 2004. Final Report: Bering Sea Right Whales: Acoustic recordings and public outreach. NPRB Grant T-2100.

Myers, M.J., G.M. Ylitalo, M.M. Krahn, D. Boyd, D. Calkins, V. Burkanov, and S. Atkinson. 2008. Organochlorine contaminants in endangered Steller sea lion pups (*Eumetopias jubatus*) from western Alaska and the Russian Far East. Science of the Total Environment 396(1):60-69.

Naessig, Patricia J. and Lanyon, Janet M. 2004. Levels and probable origin of predatory scarring on humpback whales (*Megaptera novaeangliae*) in east Australian waters. *Wildlife Research* 31, 163–170.

Nghiem SV, Rigor IG, Perovich DK, Clemente-Colon P, Weatherly JW, Neumann G. 2007. Rapid reduction of Arctic perennial sea ice. Geophys. Res. Lett. 34:L19504

Napageak, T. 1996. Nuiqsut Whaling Captains' Meeting, Traditional Knowledge for BP's Northstar EIS, Nuiqsut, AK, Aug. 14, 1996. Anchorage, AK: BPXA.

Napp, J. M., and J. G. L. Hunt. 2001. Anomalous conditions in the southeastern Bering Sea, 1997: linkages among climate, weather, ocean, and biology. Fisheries and Oceanography 10:61-68.

Nelson, R. R., J. J. Burns, and K. J. Frost. 1984. The bearded seal (*Erignathus barbatus*). Pages 1-6 *in* J. J. Burns, editor. Marine Mammal Species Accounts, Wildlife Technical Bulletin No. 7. Alaska Department of Fish and Game, Juneau, AK.

Nelson, T. 2013a. Response to request for estimated radii out to 120 dB and ensonified area estimate associated with TGS's 2D seismic operations in the Chukchi Sea. Communication to Alicia Bishop (NMFS) from T. Nelson (TGS), 6/3/2013.

Nelson, T. 2013b. Response to request for information on crew change and resupply activities associated with TGS's 2D seismic operations in the Chukchi Sea. Communication to Alicia Bishop (NMFS) from T. Nelson (TGS), 6/3/2013.

Nelson, M., M. Garron, R. L. Merrick, R. M. Pace III, and T. V. N. Cole. 2007. Mortality and serious injury determinations for baleen whale stocks along the United States eastern seaboard and adjacent Canadian Maritimes, 2001-2005. U.S. Department of Commerce, NOAA, Northeast Fisheries Science Center.

Neilson, J., C. M. Gabriele, A. S. Jensen, K. Jackson, and J. M. Straley. 2012. "Summary of Reported Whale-Vessel Collisions in Alaskan Waters," *Journal of Marine Biology*, vol. 2012, Article ID 106282, 18 pages. doi:10.1155/2012/106282.

Nemoto, T. 1957. Foods of Baleen Whales in the North Pacific. Scientific Report 12. Tokyo, Japan: Whales Research Institute, pp. 33-89.

Nemoto, T. 1970. Feeding pattern of baleen whales in the oceans. Pages 241-252 *in* Steele, J.H. (ed.), Marine Food Chains. University of California Press, Berkeley, California.

Nerini, M.K., H.W. Braham, W.M. Marquette, and D.J. Rugh. 1984. Life history of the bowhead whale, *Balaena mysticetus* (Mammalia: Cetacea). *J. Zool. (Lond.) 204*:443-468.

Nieukirk SL, Stafford KM, Mellinger DK, Dziak RP, Fox CG. 2004. Low frequency whale and seismic airgun sounds recorded in the mid-Atlantic ocean. Journal of the Acoustical Society of America 115:1832-1843.

Nieukirk, S.L., D.K. Mellinger, S.E. Moore, K. Klinck, R.P. Dziak, and J. Goslin. 2012. Sound

from airguns and fin whales recorded in the mid-Atlantic Ocean, 1999-2009. *J. Acoust. Soc. Am.*131(2): 1102-1112.

Nishiwaki, M. 1966. Distribution and migration of the larger cetaceans in the North Pacific as shown by Japanese whaling results. Pp. 172-191 *In* K. S. Norris (ed.), Whales, Dolphins and Porpoises, University of California Press, Berkeley, CA.

NMFS (National Marine Fisheries Service). 1991. Recovery Plan for the Humpback Whale (*Megaptera novaeangliae*). Prepared by the Humpback Whale Recovery Team for the National Marine Fisheries Service, Silver Spring, MD. 105pp.

NMFS. 1992. Final Recovery Plan for Steller Sea Lion (*Eumetopias jubatus*). NMFS Office of Protected Resources, Silver Spring, MD.

NMFS. 1995. Status Review of the United States Steller Sea Lion, *Eumetopias jubatus*, Population. U.S. Dep. Commer., NOAA, National Marine Mammal Laboratory, AFSC, 7600 Sand Point Way NE, Seattle,Washington 98115. 61 pp.

NMFS. 2001. Biological Opinion on the Minerals Management Service's Oil and Gas Leasing and Exploration Activities in the Beaufort Sea, Alaska; and Authorization of Small Takes Under the Marine Mammal Protection Act. U.S. Department of Commerce, National Oceanic and Atmospheric Administration, National Marine Fisheries Service, Alaska Regional Office, Anchorage, AK. May 25, 2001.

NMFS. 2005. Recovery plan for the northern right whale, *Eubalaena glacialis*, revision. U.S. Department of Commerce, National Oceanic and Atmospheric Administration, National Marine Fisheries Service, Office of Protected Resources. 137 pp.

NMFS. 2006a. Biological Opinion on the Minerals Management Service's Oil and Gas Leasing and Exploration Activities in the U.S. Beaufort and Chukchi Seas, Alaska; and Authorization of Small Takes Under the Marine Mammal Protection Act. U.S. Department of Commerce, National Oceanic and Atmospheric Administration, National Marine Fisheries Service, Alaska Regional Office, Anchorage, AK. June 16, 2006.

NMFS. 2006b. Review of the Status of the Right Whales in the North Atlantic and North Pacific Ocean. U.S. Department of Commerce, National Oceanic and Atmospheric Administration, National Marine Fisheries Service. December 2006.

NMFS. 2006c. Biological Assessment of the Alaska Groundfish Fisheries and NMFS Managed Endangered Species Act Listed Marine Mammals and Sea Turtles. April 2006. NMFS Alaska Region, Sustainable Fisheries Division, P.O. Box 21688, Juneau, Alaska 99802.

NMFS. 2008a. Biological Opinion on the Issuance of Annual Quotas Authorizing the Harvest of Bowhead Whales to the Alaska Eskimo Whaling Commission for the Period 2008 through 2012. Anchorage, AK: USDOC, NMFS, 31 pp.

NMFS. 2008b. Biological Opinion on the Minerals Management Service's Oil and Gas Leasing and Exploration Activities in the U.S. Beaufort and Chukchi Seas, Alaska; and Authorization of Small Takes Under the Marine Mammal Protection Act. U.S. Department of Commerce, National Oceanic and Atmospheric Administration, National Marine Fisheries Service, Alaska Regional Office, Anchorage, AK. July 17, 2008.

NMFS. 2008c. Recovery Plan for the Steller Sea Lion (*Eumetopias jubatus*). Revision. National Marine Fisheries Service, Silver Spring, MD. 325 pages.

NMFS. [Internet]. 2010a. Addendum to the Draft IHA Application for a Marine Seismic Survey of the Arctic NMFS. Addendum to the Draft IHA Application for a Marine Seismic Survey of the Arctic Ocean by the USGS in 2010. National Marine Fisheries Service, NOAA NMFS. 2011. National Marine Mammal Laboratory, Cetacean Assessment & Ecology Program COMIDA Survey Project: 20o8 Preliminary Data. [cited 2013 May 1]. Available from: http://www.afsc.noaa.gov/NMML/cetacean/bwasp/flights_COMIDA_1-3.php

NMFS. 2010b. Endangered Species Act consultation biological opinion on U.S. Navy proposed training activities on the Northwest Training Range from June 2010 to June 2015, promulgation of regulations to authorize the U.S. Navy to "take" marine mammals incidental to training on the Northwest Training Range from June 2010 to June 2015, and the U.S. Navy's proposed research, development, test, and evaluation activities at the Naval Undersea Warfare Center Keyport Range Complex from June 2010 to June 2015. Pages 356 *in*. Office of Protected Resources, Silver Spring, Maryland.

NMFS. 2010c. ESA Section 7 Biological Opinion on the Alaska Groundfish Fisheries. November 2010. NMFS Alaska Region, P.O. Box 21668, Juneau, AK 99802-1668.

NMFS. 2010d. Recovery plan for the fin whale (*Balaenoptera physalus*). National Marine Fisheries Service, Silver Spring, MD. 121 pp.

NMFS. 2011. Draft Environmental Impact Statement for Effects of Oil and Gas Activities in the Arctic Ocean. U.S. Department of Commerce, National Oceanic and Atmospheric Administration, National Marine Fisheries Service, Office of Protected Resources, Silver Spring, MD. December 2011.

NMFS. 2012a. Final Environmental Assessment for the Issuance of Incidental Harassment Authorizations for the Take of Marine Mammals by Harassment Incidental to Conducting Exploratory Drilling Programs in the U.S. Beaufort and Chukchi Seas. U.S. Department of Commerce, National Oceanic and Atmospheric Administration, National Marine Fisheries Service, Office of Protected Resources, Silver Spring, MD. May 2012.

NMFS. 2012b. Letter of Concurrence on the Environmental Protection Agency's Issuance of the Chukchi Sea Exploration NPDES General Permit. U.S. Department of Commerce, National Oceanographic and Atmospheric Administration, National Marine Fisheries Service, Alaska Regional Office, Juneau, AK. April 11, 2012.

NMFS. 2012c. Letter of Concurrence on the Environmental Protection Agency's Issuance of the Beaufort Sea Exploration NPDES General Permit. U.S. Department of Commerce, National Oceanographic and Atmospheric Administration, National Marine Fisheries Service, Alaska Regional Office, Juneau, AK. April 11, 2012.

NMFS. 2013a. Request for Consultation Under Section 7 of the Endangered Species Act (ESA) for the Proposed Issuance of Three Incidental Harassment Authorizations (IHAs) to Take Marine Mammals by Harassment Incidental to Open-Water Seismic and Marine Surveys by Shell Offshore Inc. (Shell), TGS-NOPEC Geophysical Company ASA (TGS), and SAExploration, Inc. (SAE) in the Beaufort and Chukchi Seas. March 11, 2013.

NMFS. 2013b. Effects of Oil and Gas Activities in the Arctic Ocean. Supplemental Draft Environmental Impact Statement. U.S. Department of Commerce, National Oceanic and Atmospheric Administration, National Marine Fisheries Service, Office of Protected Resources, Silver Spring, MD. March 2013.

NMFS. 2013c. Environmental Assessment for the Issuance of Incidental Harassment Authorization to Take Marine Mammals by Harassment Incidental to Conducting Open-Water Marine and Seismic Surveys in the Beaufort and Chukchi Seas. Prepared by U.S. Department of Commerce, National Oceanic and Atmospheric Administration, National Marine Fisheries Service, Office of Protected Resrouces, Silver Spring MD. June 2013. 188pp.

NMML (National Marine Mammal Laboratory) and PMEL (Pacific Marine Environmental Laboratory. 2011. CHAOZ (Chukchi Acoustic, Oceanographic, and Zooplankton) Study. 2011 Cruise Report. Submitted to the Bureau of Ocean Energy Management under Inter-Agency Agreement Number M09PG00016(AKC 083).

NOAA and U.S. Navy. 2001. Joint interim report: Bahamas marine mammal stranding event of 15-16 March 2000. NMFS, Silver Spring, MD, and Assistant Secretary of the Navy, Installations and Environment, Washington, DC.

Noongwook G, The Native Village of Savoonga, The Native Village of Gambell, Huntington HP, George JC. 2007. Traditional Knowledge of the Bowhead Whale (*Balaena mysticetus*) around St. Lawrence Island, Alaska. Arctic 60 (1): 47-54.

Nonacs, P., and L. M. Dill. 1990. Mortality risk vs food quality trade-offs in a common currency: ant patch preferences. Ecology 71:1886.

Norberg, B. 2000. Looking at the effects of acoustic deterrent devices on California seal lion predation patterns at a commercial salmon farm. NMFS, F/NWR2.

Nowak, R.M. 2003. Walker's Marine Mammals of the World. Johns Hopkins University Press.

Notarbartolo-di-Sciara. G., M. Zanardelli, M. Jahoda, S. Panigada, S. Airoldi. 2003. The fin whale in the Mediterranean Sea. *Mammal Review* 33(2): 105–150.

NRC. 1994. Improving the Management of U.S. Marine Fisheries. National Research Council of the National Academies, Washington, D.C.

NRC (Nation Research Council), Committee on the Bering Sea Ecosystem. 1996. The Bering Sea Ecosystem. National Academy Press, Washington, D.C.

NRC. 2000. Marine Mammals and Low Frequency Sound: Progress since 1994. National Academy Press, Washington, DC.

NRC. 2003. Ocean Noise and Marine Mammals. Ocean Study Board, National Academy Press, Washington, DC.

NRC. 2005. Marine Mammal Populations and Ocean Noise: Determining when noise causes biologically significant effects. National Research Council of the National Academies, Washington, D.C.

NWMB (Nunavut Wildlife Management Board). 2000. Final report of the Inuit Bowhead Knowledge Study, Nunavut, Canada. Iqaluit, Nunavut: Nunavut Wildlife Management Board. 90 pp.

Ognev, S. I. 1935. Mammals of U.S.S.R. and adjacent countries. Volume 3. Carnivora. Glavpushnina NKVT, Moscow, Russia. 641 p. (Translated from Russian by the Israel Program for Scientific Translations, Jerusalem 1962, 741 p.).

Okkonen SR, Ashjian CJ, Campbell RG, Clarke JT, Moore SE, Taylor KD. 2011. Satellite observations of circulation features associated with a bowhead whale feeding 'hotspot' near Barrow, Alaska. Remote Sensing of Environment 115: 2168-2174.

Ohsumi, S., and S. Wada. 1974. Status of whale stocks in the North Pacific, 1972. Reports of the International Whaling Commission 24:114-126.

Oleson EM, Wiggins SM, Hildebrand JA. 2007. Temporal separation of blue whale call types on a southern California feeding ground. Anim Behav 74: 881–894.

Omura, H. 1958. North Pacific right whale. Sci. Rep. Whales. Res. Inst. (Japan) 13.

Omura, H. 1986. History of right whale catches in the waters around Japan. Rep. Int. Whal. Commn (special issue) 10:35-41.

O'Neill C, Leary D, McCrodan A. 2010. Sound Source Verification. Chapter 3 in: Blees MK, Hartin KG, Ireland DS, and Hannay D. (eds.) 2010. Marine mammal monitoring and mitigation during open water seismic exploration by Statoil USA E&P Inc. in the Chukchi Sea, August–October 2010: 90-day report. LGL Rep. P1119. Rep. from LGL

Alaska Research Associates Inc., LGL Ltd., and JASCO Research Ltd. for by Statoil USA E&P Inc., National Marine Fisheries Service, and U.S. Fish and Wild. Serv. 102 p, plus appendices.

Oreskes, N. 2004. Beyond the ivory tower. The scientific consensus on climate change. Science 306(5702):1686.

Orr, R. T., and T. C. Poulter. 1967. Some observations on reproduction, growth, and social behavior in the Steller sea lion. Proc. California Acad. Sci. 35:193-226.

O'Shea, T., and R. L. Brownell Jr. 1994. Organochlorine and metal contaminants in baleen whales: a review and evaluation of conservation implications. Science of the Total Environment 154(2-3):179-200.

Overland, J.E. and M. Wang. 2007. Future Regional Arctic Sea Ice Declines. *Geophysical Research Letters 34*: L17705.

Owings, D. H., M. P. Rowe, and A. S. Rundus. 2002. The rattling sound of rattlesnakes (Crotalus viridis) as a communicative resource for ground squirrels (Spermophilus beecheyi) and burrowing owls (Athene cunicularia). Journal of Comparative Psychology 116(2):197-205.

Palsbøll PJ, Allen J, Bérubé M, et al. 1997. Genetic tagging of humpback whales. Nature 388(6644): 767-768.

Palumbi, S.R. and J. Roman. 2006. The history of whales read from DNA. Pages: 102-115. In: *Whales, whaling, and ocean ecosystems*. Edited by J.A. Estes, D.P. DeMaster, D.F. Doak, T.M. Williams and R.L. Brownell Jr. University of California Press; Berkeley and Los Angeles, California.

Panigada, S. et al. 2006. Mediterranean fin whales at risk from fatal ship strikes. Marine Pollution Bulletin 52(10):1287-1298.

Panigada, S., M. Zanardelli, S. Canese, and M. Jahoda. 1999. Deep diving performances of Mediterranean fin whales. Thirteen Biennial Conference on the Biology of Marine Mammals, 28 November - 3 December Wailea Maui HI. p.144.

Papouchis, C. M., F. J. Singer, and W. B. Sloan. 2001. Responses of desert bighorn sheep to increased human recreation. Journal of Wildlife Management 65(3):573-582.

Parker, G. A. 1974. Courtship Persistence and Female-Guarding as Male Time Investment Strategies. Behaviour 48(1/2):157-184.

Parks SE, Clark CW, Tyack PL. 2007a. Short- and long-term changes in right whale calling behavior: The potential effects of noise on acoustic communication. Journal of the Acoustical Society of America 122:3725-3731.

Parks, S. E., and coauthors. 2007b. Occurrence, composition, and potential functions of North Atlantic right whale (*Eubalaena glacialis*) surface active groups. Marine Mammal Science 23(4):868-887.

Parks SE, Urazghildiiev I, Clark CW. 2009. Variability in ambient noise levels and call parameters of North Atlantic right whales in three habitat areas. J. Acoust. Soc. Am. 125(2):1230-1239.

Parks, S.E, Johnson, M., Nowacek, D., Tyack P.L. 2010. Individual right whales call louder in increased environmental noise. Biology Letters published online 7 July 2010 doi: 10.1098/rsbl.2010.0451.

Parry, M., O. Canziani, J. Palutikof and P.J. van der Linden (editors). 2007. Climate change 2001: Impacts, adaptation, and vulnerability. Contribution of working group II to the Third Assessment Report of the Intergovernmental Panel on Climate Change. Cambridge University Press; Cambridge, United Kingdom.

Patenaude, N.J., M.A. Smultea, W.R. Koski, W.J. Richardson, and C.R. Greene. 1997. Aircraft Sound and Aircraft Disturbance to Bowhead and Beluga Whales during the Spring Migration in the Alaskan Beaufort Sea. King City, Ont., Canada: LGL Ltd. Environmental Research Associates, 37 pp.

Patenaude MJ, Richardson WJ, Smultea MA, Koski WR, Miller GW, Würsig B, Greene CR. 2002. Aircraft sound and disturbance to bowhead and beluga whales during spring migration in the Alaskan Beaufort Sea. Marine Mammal Science 18(2):309-335.

Patterson, B. and G. R. Hamilton. 1964. Repetitive 20 cycle per second biological hydroacoustic signals at Bermuda. In: Tavolga, W.N. (ed.) Marine bioacoustics.

Patricelli, G. L., and J. L. Blickley. 2006. Avian Communication in Urban Noise: Causes and Consequences of Vocal Adjustment. The Auk 123(3):639-649.

Payne, R.S. 1970. Songs of the humpback whale. Cat. No. ST-620. Capitol Records, Hollywood, CA.

Payne, R.S. and S. McVay. 1971. Songs of humpback whales. *Science* 173(3997): 585-597.

Payne, R., and D. Webb. 1971. Orientation by means of long range acoustic signaling in baleen whales. *Ann. N.Y. Acad. Sci. 188*:110-141.

Payne, R. 1978. A note on harassment. P. 89-90 *In*: K.S. Norris and R.R. Reeves (eds.), Report on a workshop on problems related to humpback whals (*Megaptera novaeangliae*) in Hawaii. MMC-77/03. Rep. from Sea Life Inc., Makapuu Pt., HI, for U.S. Mar. Mamm. Comm., Washington D.C. 90 p. NTIS PB-280794.

Penner RH, Turl CW, Au WWL. 1986. Target Detection by the Beluga Using a Surface reflected Path. J. Acoust. Soc. Am. 80: 1842-1843.

Perry, S. L., D. P. DeMaster, and G. K. Silber. 1999a. The Great Whales: History and Status of Six Species Listed as Endangered Under the U.S. Endangered Species Act of 1973. Marine Fisheries Review 61(1):1-74.

Perkins, J. S., and P. C. Beamish. 1979. Net entanglements of baleen whales in the inshore fishery of Newfoundland. Journal of the Fisheries Research Board of Canada 36:521-528.

Petroleum News. 2011a. North Slope Borough completes first new Barrow gas well 16(43):5.

Petroleum News. [Internet]. 2011b Savant takes over at Badami, as 5th ANS operator-producer. [2011 December 13]. Available from: http://www.petroleumnews.com/pntruncate/454663701.shtml

Philo, L. M., E. B. Shotts, and J. C. George. 1993. Morbidity and mortality. Pp. 275-312 *In* J. J. Burns, J. J. Montague, and C. J. Cowles (eds.), The bowhead whale. Soc. Mar. Mammal., Spec. Publ. No. 2.

Popper, A.N., and T.J. Carlson. 1998. Application of Sound and Other Stimuli to Control Fish Behavior. Transactions of the American Fisheries Society 127:673-707.

Posner, M. I. 1994. Attention - the mechanisms of consciousness. Proceedings of the National Academy of Sciences of the United States of America 91(16):7398-7403.

Poulter, T.C., and DelCarlo, D.G. 1971. Echoranging signals: Sonar of the Steller sea lion, *Eumetopias jubata*. J. Auditory Res. 6: 165-173.

Pomilla, C. and H.C. Rosenbaum. 2005. Against the current: an inter-oceanic whale migration event. Biology Letters 1: 476-479.

Quakenbush LT, RJ Small, JJ Citta. 2010. Satellite tracking of Western Arctic bowhead whales. Final report. OCS Study BOEM 2010-033. Alaska Department of Fish and Game, Juneau, AK. 118 p.

Quakenbush, L., J. Citta, and J. Crawford. 2011a. Biology of the Ringed Seal (*Phoca hispida*) in Alaska, 1960-2010. Final Report to: National Marine Fisheries Service, 72 p. Alaska Department of Fish and Game, Fairbanks, AK.

Quakenbush, L., J. Citta, and J. Crawford. 2011b. Biology of the Bearded Seal (*Erignathus barbatus*) in Alaska, 1961-2009. Final Report to: National Marine Fisheries Service, 71 p. Alaska Department of Fish and Game, Fairbanks, AK.

Rabin, L. A., B. McCowan, S. L. Hooper, and D. H. Owings. 2003. Anthropogenic noise and its effect on animal communication: An interface between comparative psychology and conservation biology. International Journal of Comparative Psychology 16:172-192.

Rankin, C. H., and coauthors. 2009. Habituation revisited: An updated and revised description of the behavioral characteristics of habituation. Neurobiology of Learning and Memory 92(2):135-138.

Raum-Suryan, K. L., K. W. Pitcher, D. G. Calkins, J. L. Sease, and T. R. Loughlin. 2002. Dispersal, rookery fidelity and metapopulation structure of Steller sea lions (*Eumetopias jubatus*) in an increasing and a decreasing population in Alaska. Marine Mammal Science 18:746-764.

Raum-Suryan, K.L., M.J. Rehberg, G.W. Pendleton, K.W. Pitcher, T.S. Gelatt. 2004. Development of dispersal, movement patterns, and haul-out use by pup and juvenile Steller sea lions (*Eumetopias jubatus*) in Alaska. Marine Mammal Science Vol. 20, no. 4, pp. 823-850.

Ray, G.C., W.A. Watkins, and J.J. Burns. 1969. The underwater song of *Erignathus* (bearded seal). *Zoologica* (N.Y.) 54(2):79-83 + plates, phono. record.

Reeves, R. R., B. S. Stewart, and S. Leatherwood. 1992. Bearded seal, *Erignathus barbatus* Erxleben, 1777. Pages 180-187 *in* The Sierra Club Handbook of Seals and Sirenians. Sierra Club Books, San Francisco, CA.

Reeves, R. R. 1998. Distribution, abundance and biology of ringed seals (*Phoca hispida*): an overview. Pages 9-45 *in* M. P. Heide-Jørgensen and C. Lydersen, editors. Ringed Seals in the North Atlantic. NAMMCO Scientific Publications, Volume 1, Tromsø, Norway.

Reeves, R. R., S. L. Swartz, S. E. Wetmore and P. J. Clapham. 2001. Historical occurrence and distribution of humpback whales in the eastern and southern Caribbean Sea, based on data from American whaling logbooks. Journal of Cetacean Research and Management 3:117-129.

Reiner, F., dos Santos, M.E., Wenzel, F. W. and A. Whale. 1996. Cetaceans of the Cape Verde Archipelago. Marine Mammal Science, 12: 434-443.

Rendell LE, Gordon JCD. 1999. Vocal response of long-finned pilot whales (*Globicephala melas*) to military sonar in the Ligurian Sea. Mar. Mamm. Sci. 15(1):198-204.

Reynolds, I., John E., D. P. Demaster, and G. K. Silber. 2002. Endangered species and populations. Encyclopedia of Marine Mammals. W. F. Perrin, B. Wursig AND J. G. M. Thewisen (eds.). p.373-382. Academic Press, San Diego, CA. 1414pgs.

Rexford B. [Internet]. 1997. A native whaler's view. [cited 2013 May 1]. Available from: http://www.alaska.boemre.gov/native/rexford/rexford.htm.

Rice, D.W. 1963. Progress report oil biological studies of the larger Cetacea in the waters off California. *Norsk Hvalfangsttid* 52(7):181–187.

Rice, D. W. 1974. Whales and whale research in the eastern North Pacific. Pp. 170-195 *In* W. E. Schevill (ed.), The whale problem: A status report. Harvard Press, Cambridge, MA.

Rice, D.W. 1978. The humpback whale in the North pacific: distribution, exploitation and numbers. Appendix 4. Pages 29-44 in K.S. Norris and R.R. Reeves, eds. Report on a workshop on problems related to humpback whales (*Megaptera novaeangliae*) in Hawaii. USDOC, Nat. Tech. Info. Serv. PB-280 794. Springfield , VA.

Rice, D. W. 1998. Marine mammals of the world: systematics and distribution. Society for Marine Mammalogy, Lawrence, KS. 231 p.

Richardson WJ, Fraker MA, Würsig B, Wells RS. 1985a. Behavior of bowhead whales *Balaena mysticetus* summering in the Beaufort Sea—Reactions to industrial activities. Biological Conservation. 32(3):195-230.

Richardson, W.J., R.S. Wells, and B. Wursig. 1985b. Disturbance Responses of Bowheads, 1980-1984. In: Behavior, Disturbance Responses, and Distribution of Bowhead Whales, Balaena mysticetus, in the Eastern Beaufort Sea, 1980-84, W.J. Richardson, ed. OCS Study MMS 85-0034. Anchorage, AK: USDOI, MMS, Alaska OCS Region, pp. 255-306.

Richardson W.J., B. Wursig and C.R. Greene. 1986. Reactions of bowhead whales, *Balaena mysticetus,* to seismic exploration in the Canadian Beaufort Sea. Journal of the Acoustical Society of America 79:1117-1128.

Richardson WJ, Fraker MA, Würsig B, Wells RS. 1985a. Behavior of bowhead whales *Balaena mysticetus* summering in the Beaufort Sea—Reactions to industrial activities. Biological Conservation. 32(3):195-230.

Richardson, W.J., R.S. Wells, and B. Wursig. 1985b. Disturbance Responses of Bowheads, 1980-1984. In: Behavior, Disturbance Responses, and Distribution of Bowhead Whales, Balaena mysticetus, in the Eastern Beaufort Sea, 1980-84, W.J. Richardson, ed. OCS Study MMS 85-0034. Anchorage, AK: USDOI, MMS, Alaska OCS Region, pp. 255-306.

Richardson, W.J., B. Wursig and C.R. Greene, Jr. 1990. Reaction of bowhead whales *Balaena mysticetus,* to drilling and dredging noise in the Canadian Beaufort Sea. *Mar. Environ. Res.* 29(2): 135-160.

Richardson, W. J. 1995. Documented disturbance reactions. Pp. 241-324 *In* W. J. Richardson, C. R. Greene, C. I. Malme, and D. H. Thomson (eds.), Marine mammals and noise. Academic Press, San Diego, CA.

Richardson, W.J. 1997. Northstar marine mammal monitoring program, 1996: marine mammal

and acoustical monitoring of a seismic program in the Alaska Beaufort Sea. Rept. From LGL. Ltd, King City, Ont. And Greeneridge Sciences Inc., Santa Barbara, CA, for BP Explor. (Alaska) Inc., Anchorage, AK and NMFS.

Richardson, W.J. 1998. Marine mammal and acoustical monitoring of BP Exploration (Alaska)'s open-water seismic program in the Alaskan Beaufort Sea, 1997. LGL Rep. TA2150-3. Rep. from LGL Ltd. (King City, Ont.), Greeneridge Sciences Inc. (Santa Barbara, CA) for BP Explor. (Alaska) Inc., Anchorage, AK and Nat. Mar. Fish. Serv.NMFS, Anchorage, AK and Silver Spring, MD + 318 p.

Richardson, W.J. 1999. Marine mammal and acoustical monitoring of Western Geophysical's open water seismic program in the Alaskan Beaufort Sea. 1998. LGL Rep. TA2230-3. Rep. from LGL Ltd., King City, Ont. And Greenridge Sciences Inc., Santa Barbara. CA, for Western Geophysical, Houston, TX, and National Marine Fisheries Service, Anchorage AK., and Silver springs, MD. 390pp.

Richardson WJ, Fraker MA, Würsig B, Wells RS. 1985a. Behavior of bowhead whales *Balaena mysticetus* summering in the Beaufort Sea—Reactions to industrial activities. Biological Conservation. 32(3):195-230.

Richardson, W.J., R.S. Wells, and B. Wursig. 1985b. Disturbance Responses of Bowheads, 1980-1984. In: Behavior, Disturbance Responses, and Distribution of Bowhead Whales, Balaena mysticetus, in the Eastern Beaufort Sea, 1980-84, W.J. Richardson, ed. OCS Study MMS 85-0034. Anchorage, AK: USDOI, MMS, Alaska OCS Region, pp. 255-306.

Richardson W.J., B. Wursig and C.R. Greene. 1986. Reactions of bowhead whales, *Balaena mysticetus,* to seismic exploration in the Canadian Beaufort Sea. Journal of the Acoustical Society of America 79:1117-1128.

Richardson, W.J., B. Wursig and C.R. Greene, Jr. 1990. Reaction of bowhead whales *Balaena mysticetus,* to drilling and dredging noise in the Canadian Beaufort Sea. *Mar. Environ. Res.* 29(2): 135-160.

Richardson, W. J., J. C. R. Greene, C. I. Malme, and D. H. Thomson. 1991. Effects of noise on marine mammals. Academic Press, San Diego, CA.

Richardson, W. J., and C. I. Malme. 1993. Man-made noise and behavioral responses. Pp. 631-700 *In* J.J. Burns, J.J. Montague, and C. J. Cowles (eds.). The Bowhead Whale. Soc. Mar. Mammal., Spec. Publ. No. 2.

Richardson, W. J. 1995. Documented disturbance reactions. Pp. 241-324 *In* W. J. Richardson, C. R. Greene, C. I. Malme, and D. H. Thomson (eds.), Marine mammals and noise. Academic Press, San Diego, CA.

Richardson W.J., C.R. Greene Jr., C.I. Malme, and D.H. Thomson. 1995a. Marine mammals and noise. Academic Press; San Diego, California.

Richardson, W.J., C.R. Greene Jr., J.S. Hanna, W.R. Koski, G.W. Miller, N.J. Patenaude and M.A. Smultea. 1995c. Executive Summary. pp. xiii-xxiv. In W.J. Richardson, C.R. Greene Jr., J.S. Hanna, W.R. Koski, G.W. Miller, N.J. Patenaude and M.A. Smultea (eds.) 1995b. Acoustic Effects of Oil Production Activities on Bowhead and White Whales Visible During Spring Migration Near Pt. Barrow, Alaska-1991 and 1994 Phases: Sound Propagation and Whale Responses to Playbacks of Icebreaker Noise. OCS Study MMS 95-0051 for U.S. Minerals Management Service, Herndon, VA. Contract 14-12-0001-30412. Herndon, VA: USDOI, BOEMRE.

Richardson, W.J. and D.H. Thomson. 2002. Email dated Apr. 25, 2002, to S. Treacy, USDOI, MMS, Alaska OCS Region; subject: bowhead whale feeding study.

Richardson, W. J., T. L. McDonald, C. R. Greene, and S. B. Blackwell. 2004. Acoustic localization of bowhead whales near Northstar, 2001-2003: Evidence of deflection at high-noise times? Chapter 8 *In* W. J. Richardson and M. T. Williams (eds.). 2004. Monitoring of industrial sounds, seals, and bowhead whales near BP's Northstar oil development, Alaskan Beaufort Sea, 1999-2003. Rep. from LGL Ltd (King City, Ont.), Greenridge Science Inc (Santa Barbara, CA), and WEST Inc. (Cheyenne, WY) for BP Explor. (Alaska) Inc., Anchorage, AK.

Richardson, W.J. and M.T. Williams (eds.). 2004. Monitoring of industrial sounds, seals, and bowhead whales near BP's Northstar Oil Development, Alaskan Beaufort Sea, 1999-2003. [Annual and Comprehensive Report, Dec. 2004.] LGL Rep. TA4002. Rep. from LGL Ltd. (King City, Ont.), Greeneridge Sciences Inc. (Santa Barbara, CA), and WEST Inc. (Cheyenne, WY), for BP Explor. (Alaska) Inc., Anchorage, AK. 297 p. + Appendices A–N on CD-ROM.

Richter, C. F., S. M. Dawson, and E. Slooten. 2003. Sperm whale watching off Kaikoura, New Zealand: effects of current activities on surfacing and vocalisation patterns. Science for Conservation [Sci. Conserv.]. no. 219.

Riedman, M. 1990. The Pinnipeds: seals, sea lions, and walruses. University of California Press, Los Angeles, California. 439 pp.

Riewe, R. R., and C. W. Amsden. 1979. Harvesting and utilization of pinnipeds by lnuit hunters in Canada's eastern High Arctic. Pages 324-348 *in* A. P. McCartney, editor. Thule Eskimo Culture: An Anthropological Retrospective. Mercury Series 88. Archaeological Survey of Canada, Ottawa, Canada.

Rigor, I.G., R.L. Colony, and S. Martin. 2000. Variations in Surface Air Temperature Observations in the Arctic, 1979-97. *Journal of Climate 13*(5):896-914.

Risch, D., C. W. Clark, P. J. Corkeron, A. Elepfandt, K. M. Kovacs, C. Lydersen, I. Stirling, and S. M. Van Parijs. 2007. Vocalizations of male bearded seals, *Erignathus barbatus*: classification and geographical variation. Animal Behaviour 73:747-762.

Risch, D., P. Corkeron, W. Ellison, and S. Van Parijs. 2012. Changes in Humpback Whale Song Occurrence in Response to an Acoustic Source 200 km Away. Plos One 7(1):e29741.

Rogers, T. L. 2003. Factors influencing the acoustic behaviour of male phocid seals. Aquatic Mammals 29:247-260.

Rodriguez-Prieto, I., E. Fernández-Juricic, J. Martín, and Y. Regis. 2009. Antipredator behavior in blackbirds: habituation complements risk allocation. Behavioral Ecology 20(2):371-377.

Romanenko EV, Kitain VY. 1992. The Functioning of the Echolocation System of *Tursiops truncates* During Noise Masking. p. 415-419. In: J.A. Thomas, R.A. Kastelein and A.Ya. Supin (eds.). Marine Mammal Sensory Systems. Plenum, New York.

Romero, L. M. 2004. Physiological stress in ecology: lessons from biomedical research. Trends in Ecology & Evolution 19(5):249-255.

Rommel, S. A., and coauthors. 2007. Forensic methods for characterizing watercraft from watercraft-induced wounds on the Florida manatee (Trichechus manatus latirostris). Marine Mammal Science 23(1):110-132.

Rone, B. K., and coauthors. 2010. Results from the April 2009 Gulf of Alaska Line Transect Survey (GOALS) in the Navy Training Exercise Area. National Marine Fisheries Service, NOAA Technical Memorandum NMFS-AFSC-209.

Rosen, D.A.S., and A.W. Trites. 2000. Pollock and the decline of Steller Sea Lions: Testing the Junk-food Hypothesis. Can. J. Zool. 78:1243-1250.

Rosenbaum, H. C., et al. 2000. World-wide genetic differentiation of Eubalaena: Questioning the number of right whale species. Molecular Ecology 9(11):1793-1802.

Ross, D. 1993. On ocean underwater ambient noise, Inst. Acoust. Bull. 18, 5–8.

Rossong, M.A., and Terhune, J.M. 2009. Source levels and communication-range models for harp seal (Pagophilus groenlandicus) underwater calls in the Gulf of St., Lawrence, Canada. Can. J. Zool. 87, 609-617.

Ruddy, P. 2013. Response to Request for Additional Information for the ESA Section 7 Consultation. Communication to Shane Guan (NMFS) from P. Ruddy (Shell), 4/05/2013.

Rugh, D., D. DeMaster, A. Rooney, J. Breiwick, K. Shelden, and S. Moore. 2003. A review of bowhead whale (*Balaena mysticetus*) stock identity. J. Cetacean Res. Manage. 5(3): 267-279.

Ryan, M. J. 1985. The túngara frog: a study in sexual selection and communication. The University of Chicago Press, Chicago, Il.

Salden, D. R. 1988. Humpback whale encounter rates offshore of Maui, Hawaii. Journal of Wildlife Management 52(2):301-304.

Salden, D.R. 1993. Effects of research boat approaches on humpback whale behavior off Maui, Hawaii, 1989-1993. p. 94 *In*: Abstr. 10th Bienn. Conf. Biol. Mar. Mamm., Galveston, TX, Nov. 1993. 130p.

Saino, N. 1994. Time budge variation in relation to flock size in carrion crows, *corvus corone corone*. Animal Behaviour 47(5):1189-1196.

Sandegren, F. E. 1970. Breeding and maternal behavior of the Steller sea lion (*Eumetopias jubata*) in Alaska. M.S. Thesis, Univ. Alaska, Fairbanks. 138 pp.

Sapolsky, R. M. 2006. Stress and the city. Natural History 115(5):72-72.

Saulitis, E., C. Matkin, L. Barrett-Lennard, K. Heise, and G. Ellis. 2000. Foraging Strategies of Sympatric Killer Whale (*Orcinus orca*) Populations in PrinceWilliam Sound, Alaska. Marine Mammal Science. 16:94-109.

Savarese DM, Reiser CM, Ireland DS, Rodrigues R. 2010. Beaufort Sea vessel-based monitoring program. (Chapter 6) In: Funk, D.W, D.S. Ireland, R. Rodrigues, and W.R. Koski (eds.). Joint Monitoring Program in the Chukchi and Beaufort seas, open water seasons, 2006–2008. LGL Alaska Report P1050-2, Report from LGL Alaska Research Associates, Inc., LGL Ltd., Greeneridge Sciences, Inc., and JASCO Research, Ltd., for Shell Offshore, Inc. and Other Industry Contributors, and National Marine Fisheries Service, U.S. Fish and Wildlife Service. 506 p. plus Appendices.

Scarff, J. E. 1986. Historic and present distribution of the right whale (*Eubalaena glacialis*) in the eastern North Pacific south of 50ºN and east of 180ºW. Report of the International Whaling Commission (Special Issue 10):43-63.

Scarff, J.E. 2001. Preliminary estiamtes of whaling-induced mortality in the 19th century North Pacific right whale (*Eubalaena japonicas*) fishery, adjusting for struck-but-lost whales and non-American whaling. *J. Cetacean Res. Manage.* Special Issue 2, 261-268.

Scheffer, V. B. 1958. Seals, sea lions and walruses: a review of the Pinnipedia. Stanford University Press, Palo Alto, CA. 179 p.

Schell, D.M. and S.M. Saupe., 1993. Feeding and Growth as Indicated by Stable Isotopes. In: The Bowhead Whale, J.J. Burns, J.J. Montague, and C.J. Cowles, eds. Lawrence, KS: The Society for Marine Mammalogy, pp. 491-509.

Schick, R. S., and D. L. Urban. 2000. Spatial components of bowhead whale (*Balaena*

mysticetus) distribution in the Alaskan Beaufort Sea. Can. J. Fish. Aquat. Sci. 57:2193-2200.

Schoen, J.W. and S.E. Senner. 2002. Alaska's western Arctic: a summary and synthesis of resources. Audobon Alaska, Anchorage, Alaska.

Schlundt, C. R., J. J. Finneran, D. A. Carder, and S. H. Ridgway. 2000. Temporary shift in masked hearing thresholds of bottlenose dolphins, *Tursiops truncatus,* and white whale, *Delphinapterus leucas*, after exposure to intense tones. The Journal of the Acoustical Society of America 107(6):3496-3508.

Schusterman, R.J. 1981. Behavioral Capabilities of Seals, and Sea Lions: A Review of Their Hearing, Visual, Learning and Diving Skills. *The Physiological Record 31*: 125-143.

Schweder, T., D. Sadykova, D. Rugh, and W. Koski. 2009. Population estimates from aerial photographic surveys of naturally and variably marked bowhead whales. J. Agric. Biol. Environ. Stat. 15(1):1-19.

Sergeant, D. E. 1977. Stocks of fin whales, *Balaenoptera physalus*, in the North Atlantic Ocean. Reports of the International Whaling Commission 27: 460-473.

Selye, H. 1950. Physiology and Pathology of Exposure to Stress, First Edition, Montreal, Canada.

Serreze, M.C., J.E.Walsh, F.S. Chapin III, T. Osterkamp, M. Dyurgerov, V. Romanovsky,W.C. Oechel, J. Morison,T. Zhang and R.G. Barry, 2000. Observational evidence of recent change in the northern high latitude environment. *Climatic Change, 46*:159–207.

Sharpe F.A., L.M. Dill. 1997. The behavior of Pacific herring schools in response to artificial humpback whale bubbles. Canadian Journal of Zoology 75: 725-730.

Scheidat, M., C. Castro, J. Gonzalez, and R. Williams. 2004. Behavioural responses of humpback whales (*Megaptera novaeangliae*) to whalewatching boats near Isla de la Plata, Machalilla National Park, Ecuador. Journal of Cetacean Research and Management 6(1):63-68.

Shelden, K.E.W., D.J. Rugh. D.P. DeMaster, and L.R. Gerber. 2003. Evaluation of Bowhead Whale Status: Reply to Taylor. *Conservation Biology* 17(3): 918-920.

Shelden, K.E.W. and D.J. Rugh. 1995. The Bowhead Whale, *Balaena mysticetus*: Its Historic and Current Status. *Marine Fisheries Review 57* 3-4:20 pp.

Shelden, K. E. W., S. E. Moore, J. M. Waite, P. R. Wade, and D. J. Rugh. 2005. Historic and current habitat use by North Pacific right whales *Eubalaena japonica* in the Bering Sea and Gulf of Alaska. Mamm. Rev. 35: 129-155.

Shelden, K.E.W. and P.J. Clapham. 2006. Habitat Requirement and Extinction Risks of Eastern North Pacific Right Whales. U.S. Dep. Commer., NMFS. AFSC Processed Report 2006-06.

Shell Offshore, Inc. 2011b. Revised Outer Continental Shelf Lease Exploration Plan , Chukchi Sea, Alaska. Burger Prospect: Posey Area Block 6714, 6762, 6764,6812,6912,6915. Chukchi Lease Sale 193. May 2011. 162 p. Available from: http://alaska.boemre.gov/ref/ProjectHistory/2012_Shell_CK/revisedEP/EP.pdf

Sherrod, G.K. 1982. Eskimo Walrus Commission's 1981 Research Report: The Harvest and Use of Marine Mammals in Fifteen Eskimo Communities. Kawerak, Inc., Nome.

Shima, M., A.B. Hollowed, and G.R. VanBlaricom. 2000. Response of Pinniped Populations to Directed Harvest,Climate Variability, and Commercial Fishery Activity: A Comparative Analysis. Rev. Fish. Sci. 8(2):89-124.

Silber, G. K. 1986. The Relationship of Social Vocalizations to Surface Behavior and Aggression in the Hawaiian Humpback Whale (Megaptera-Novaeangliae). Canadian Journal of Zoology-Revue Canadienne De Zoologie 64(10):2075-2080.

Silber GK, Bettridge S, and Cottingham D. [Internet]. 2009. Report of a workshop to identify and assess technologies to reduce ship strikes of large whales, 8-10 July, 2008, Providence, Rhode Island. U.S. Dep. Commer., NOAA Tech. Memo. NMFS-OPR-42. 55 p. Available from: http://www.nmfs.noaa.gov/pr.

Sigler, M.F., D.J. Tollit, J.J. Vollenweider, J.F. Thedinga, D.J. Csepp, J.N. Womble, M.A. Wong, M.J. Rehberg, and A.W. Trites. 2009. Steller Sea Lion Foraging Response to Seasonal Changes in Prey Availability. Marine Ecology Progress Series 388:243-261.

Sigurjónsson, J. 1995. On the life history and autecology of North American rorquals. A. S. Blix, L. Walloe, and O. Ultang, editors. Developments in Marine Biology, 4. Whales, Seals, Fish and Man. Elsevier Science Publishers B.V., Amsterdam.

Simmonds, M. P., and J. D. Hutchinson. 1996. The conservation of whales and dolphins. John Wiley and Sons, Chichester, U.K.

Simmonds, M. P. 2005. Whale watching and monitoring - some considerations. Unpublished paper to the IWC Scientific Committee. 5 pp. Ulsan, Korea, June (SC/57/WW5).

Simon, M., K.M. Stafford, K. Beedholm, C.M. Lee, P.T. Madsen. 2010. Singing behavior of fin whales in the Davis Strait with implications for mating, migration and foraging. J. Acoust. Soc. Am. 128(5): 3200-3210.

Simpkins, M. A., L.M. Hiruki-Raring, G. Sheffield, J.M. Grebmeier, and J.L. Bengtson. 2003. Habitat selection by ice-associated pinnipeds near St. Lawrence Island, Alaska in March 2001. *Polar Biology 26*: 577-586.

Sipilä, T. 2003. Conservation biology of Saimaa ringed seal (*Phoca hispida saimensis*) with reference to other European seal populations. Ph.D. Dissertation. University of Helsinki, Helsinki, Finland. 40 p.

Sirovic, Anna; Hildebrand, John A; & Wiggins, Sean. 2007. Blue and fin whale call source levels and propagation range in the Southern Ocean. UC San Diego: Retrieved from: http://www.escholarship.org/uc/item/8mr3c6vn.

Slabbekoorn, H., and A. d. Boer-Visser. 2006. Cities change the songs of birds. Current Biology 16(23):2326-2331.

Slabbekoorn, H., and M. Peet. 2003a. Birds sing at a higher pitch in urban noise: Great Tits hit the high notes to ensure that their mating calls are heard above the city's din. Nature 424:267.

Slabbekoorn, H., and M. Peet. 2003b. Ecology: Birds sing at a higher pitch in urban noise. Nature -London- (6946):267.

Slabbekorn, H., and E. A. Ripmeester. 2008. Birdsong and anthropogenic noise: implications and applications for conservation. Molecular Ecology Resources 17(1):72-83.

Slabbekoorn H, Bouton N, van Opzeeland I, Coers A. 2010. A noisy spring: the impact of globally rising underwater sound levels on fish. Trends Ecol Evol 25:419-427.

Southall BL, Bowles AE, Ellison WT, Finneran JJ, Gentry RL, Greene Jr. CR, Kastak D, Ketten DR, Miller JH, Nachtigall PE, Richardson WJ, Thomas JE, Tyack PL. 2007. Marine mammal noise exposure criteria: initial scientific recommendations. Aquatic Mammals. Special Issue 33(4):11-521. Available from: http://www.sea-inc.net/resources/mmnoise_aquaticmammals.pdf.

Spalding, D. J. 1964. Comparative feeding habits of the fur seal, sea lion and harbor seal on the British Columbia coast. Bull. Fish. Res. Board Canada 146:1-52.

Smiley, B. D., and A. R. Milne. 1979. LNG transport in Parry Channel: possible environmental hazards. Institute of Ocean Sciences. 47 p.

Smith, T. G., B. Beck, and G. A. Sleno. 1973. Capture, handling, and branding of ringed seals. Journal of Wildlife Management 37:579-583.

Smith, T.G. 1976. Predation of ringed seal pups (*Phoca hispida*) by the arctic fox (*Alopex lagopus*). *Canadian Journal of Zoology*, 54(10): 1610-1616.

Smith, T.G., and D. Taylor. 1977. Notes on marine mammal, fox, and polar bear harvests in the Northwest Territories, 1940 to 1972. *Tech. Rept. Environ. Can. Fish. Mar. Serv.*, No. 694, 37p.

Smith, T. G., and I. Stirling. 1978. Variation in the density of ringed seal (*Phoca hispida*) birth lairs in the Amundsen Gulf, Northwest Territories. Canadian Journal of Zoology 56:1066-1070.

Smith, T. G. 1981. Notes on the bearded seal, *Erignathus barbatus*, in the Canadian Arctic. Department of Fisheries and Oceans, Arctic Biological Station, Canadian Technical Report of Fisheries and Aquatic Sciences No. 1042. 49 p.

Smith, T.G., and M.O. Hammill. 1981. Ecology of the ringed seal, *Phoca hispida*, in its fast ice breeding habitat. Canadian Journal of Zoology 59:966-981.

Smith, T. G. 1987. The ringed seal, *Phoca hispida*, of the Canadian western Arctic. Bulletin Fisheries Research Board of Canada. 81 p.

Smith, T. G., and C. Lydersen. 1991. Availability of suitable land-fast ice and predation as factors limiting ringed seal populations, *Phoca hispida*, in Svalbard. Polar Research 10:585-594.

Smith, T.D. and R.R. Reeves. 2003. Estimating American 19th century whaling catches of humpbacks in the West Indies and Cape Verde Islands. *CaribbeanJournal of Science* 39:286-297

Spieth, W. 1956. Annoyance threshold judgments of bands of noise. *J. Acoust. Soc. Am.* 28(5): 872-877.

Springer, A., G.B. van Vliet, J.F. Piatt, and E. M. Danner. 2006. Pages 245-261 In: Whales, Whaling and Ocean Ecosystems, J.A. Estes, R.L. Brownell, Jr., D.P DeMaster, D.F. Doak, and T.M. Williams (eds), University of California Press. 418 pp.

Stafford, K. M. and D. K. Mellinger. 2009. Analysis of acoustic and oceanographic data from the Bering Sea, May 2006 – April 2007. North Pacific Research Board Final Report, NPRB Project #719, 24 pp.

Stearns, S. C. 1977. The evolution of life history traits: A critique of the theory and a review of the data. Annual Review of Ecology and Systematics 8:145-171.

Stearns, 1992 The Evolution of Life Histories.

Steevens, C.C., R. Sylvester and J. Clark. 1997. Effects of low-frequency water-borne sound on divers: Open water trial. Report #1208, Naval Submarine Medical Research Laboratory, Naval Submarine Base New London, CT.

Stensland, E., and P. Berggren. 2007. Behavioral changes in female Indo-Pacific bottlenose dolphins in response to boat-based tourism. Marine Ecology Progress Series 332:225-234.

Sternfield, M. 2004. Ice Seals in the National Marine Fisheries Service Alaska Region (NMFS AKR) Stranding Records: 1982-2004. USDOC, NOAA, NMFS Alaska Region, Juneau, Alaska.3 p.

Stevick, P.T., Allen, J., Bérubé, M., Clapham, P.J., Katona, S.K., Larsen, F., Lien, J., Matilla, D.K., Palsbøll, P.J., Robbins, J., Sigurjónsson, J., Smith, T.D., Øien, N. and Hammond, P.S. 2003. Segregation of migration by feeding ground origin in North Atlantic humpback whales (*Megaptera novaeangliae*). *J. Zool., London.* 259:231-37.

Stimpert, A.K., D.N. Wiley, W.L. Au Whitlow, M.P. Johnson. 2007. Megaclicks: acoustic click trains and buzzes produced during night-time foraging of humpback whales (*Megaptera novaeangliae*). Biol. Lett. 3(5) 467-470.

Stirling, I. 1973. Variation in the ringed seal (*Phoca hispida*). *J. Fish. Res. Board Can. 30*, (10): 1592-1594.

Stirling, I., W. Calvert, and H. Cleator. 1983. Underwater vocalizations as a tool for studying the distribution and relative abundance of wintering pinnipeds in the High Arctic. Arctic 36:262-274.

Stirling, I. 1973. Variation in the ringed seal (*Phoca hispida*). *J. Fish. Res. Board Can. 30*, (10): 1592-1594.

Stirling, I., and J. A. Thomas. 2003. Relationships between underwater vocalizations and mating systems in phocid seals. Aquatic Mammals 29:227-246.

Stockwell, C. A., G. C. Bateman, and J. Berger. 1991. Conflicts in National Parks - a case study of helicopters and bighorn sheep time budgets at the Grand Canyon. Biological Conservation 56(3):317-328.

Stoker, S. W., and I. I. Krupnik. 1993. Subsistence whaling. Pp. 579-629 *In* J. J. Burns, J. J. Montague, and C. J. Cowles (eds.), The bowhead whale. Soc. Mar. Mammal., Spec. Publ. No. 2.

Stone, G.S., S.K. Katona, A. Mainwaring, J.M. Allen, and H.D. Corbett. 1992. Respiration and surfacing rates of fin whales (*Balaenoptera physalus*) observed from a lighthouse tower. Rep. Int. Whal. Commn. 42:739–745.

Stone, C. J. 1997. Cetacean observations during seismic survey in 1996. Joint Nature Conservation Committee, JNCC.

Stone, C. J. 1998. Cetacean observations during seismic surveys in 1997. Joint Nature Conservation Committee, JNCC Report No. 278 Peterborough.

Stone, C. J. 2000. Cetacean observations during seismic surveys in 1998. Joint Nature

Conservation Committee, JNCC Report No. 301, Peterborough.

Stone, C. J. 2001. Cetacean observations during seismic surveys in 1999. Joint Nature Conservation Committee, JNCC Report No. 316, Peterborough.

Stone, C. J. 2003. The effects of seismic activity on marine mammals in UK waters, 1998-2000. Joint Nature Conservation Committee, JNCC Report No. 323.

Stroeve J, Holland MM, Meier W, Scambos T, Serreze M. 2007. Arctic sea ice decline: faster than forecast. Geophys. Res. Lett. 34:L09591

Supin, A.Y., V.V. Popov, and A.M. Mass. 2001. The Sensory Physiology of Aquatic Mammals. Kluwer Academic Publishers, Boston, MA. 332 pp.

Suydam, R. S., and George, J.C. 2004. Subsistence harvest of bowhead whales (*Balaena mysticetus*) by Alaskan Eskimos, 1974 to 2003. Unpubl. report submitted to Int. Whal. Comm. (SC/56/BRG12). 12 pp.

Suydam, R. S., J. C. George, C. Hanns and G. Sheffield. 2005. Subsistence harvest of bowhead whales (*Balaena mysticetus*) by Alaskan Eskimos during 2004. Unpubl. report submitted to Int. Whal. Comm. (SC/57/BRG15). 5 pp.

Suydam, R. S., J. C. George, C. Hanns and G. Sheffield. 2006. Subsistence harvest of bowhead whales (*Balaena mysticetus*) by Alaskan Eskimos during 2005. Unpubl. report submitted to Int. Whal. Comm. (SC/58/BRG21). 6pp.

Suydam, R., J. C. George, C. Rosa, B. Person, C. Hanns, G. Sheffield, and J. Bacon. 2007. Subsistence harvest of bowhead whales (*Balaena mysticetus*) by Alaskan Eskimos during 2006. Unpubl. report submitted to Int. Whal. Comm. (SC/59/BRG4). 7pp.

Suydam, R., J.C. George, C. Rosa, B. Person, C. Hanns, G. Sheffield, and J. Bacon. 2008. Subsistence harvest of bowhead whales (*Balaena mysticetus*) by Alaskan Eskimos during 2007. Unpubl. report submitted to Int. Whal. Commn. (SC/60/BRG10). 7pp.

Suydam, R., J.C. George, C. Rosa, B. Person, C. Hanns, G. Sheffield, and J. Bacon. 2009. Subsistence harvest of bowhead whales (*Balaena mysticetus*) by Alaskan Eskimos during 2008. Unpubl. report submitted to Int. Whal. Commn. (SC/61/BRG6). 6pp.

Suydam, R., J.C. George, B. Person, C. Hanns, and G. Sheffield. 2011. Subsistence harvest of bowhead whales (*Balaena mysticetus*) by Alaskan Eskimos during 2010. Unpubl. report submitted to Int. Whal. Commn. (SC/63/BRG2). 7pp.

Swartz, S. L., Cole, T., McDonald, M.A., Hildebrand, J.A., Oleson, E.M., Martinez, A., Clapham, P.J., Barlow, J. and Jones, M.L. 2003. Acoustic and visual survey of humpback whale (*Megaptera novaeangliae*) distribution in the eastern and southeastern Caribbean Sea. Caribbean Sea. *Carib. J. Sci*., 39 (2): 195–208.

Taruski, A.G., Olney, C.E. and Winn, H.E. 1975. Chlorinated hydrocarbons in cetaceans. J. Fish. Res. Bd. Canada. 322205-2209.

Taylor, B., and coauthors. 2004. A call for research to assess risk of acoustic impact on beaked whale populations. Unpublished paper to the IWC Scientific Committee. 4 pp. Sorrento, Italy, July (SC/56/E36).

Teilmann, J., E. W. Born, and M. Acquarone. 1999. Behaviour of ringed seals tagged with satellite transmitters in the North Water polynya during fast-ice formation. Canadian Journal of Zoology 77:1934-1946.

Terhune, J.M. and K. Ronald. 1975. Underwater hearing sensitivity of two ringed seals (*Pusa hispida*). *Can. J. Zool.* 53(3): 227-231.

Terhune, J.M., R.E.A. Stewart and K. Ronald. 1979. Influence of vessel noises on underwater vocal activity of harp seals. *Can. J. Zool.* 57(6):1337-1338.

Terhune JM. 1999. Pitch Separation as a Possible Jamming-Avoidance Mechanism in Underwater Calls of Bearded Seals (*Erignathus barbatus*). Can. J. Zool. 77: 1025-1034.

Tershy, B.R. 1992. Body size, diet, habitat use, and social behavior of *Balaenoptera* whales in the Gulf of California. J. Mamm. 73:477–486.

Thewisson, J.G.M., J. George, C. Rosa, and T. Kishida. 2011. Olfaction and brain size in the bowhead whale (*Balaena mysticetus*). *Marine Mammal Science 27*(2):282-294.

Thiele, L. 1988. Underwater noise study from the icebreaker "John A. MacDonald." Rep. from Odegaard & Danneskiold-Samsoe ApS, Copenhagen, Denmark. 133p.

TGS (TGS-NOPEC Geophysical Company ASA). 2013a. Request for Incidental Harassment Authorization for the Non-Lethal Taking of Whales and Seals in Conjunction with a Proposed Marine 2D Seismic Program Chukchi Sea, Alaska 2013. Prepared by SES, ASRC Energy Services, and Entiat River Technologies. Received April 1, 2013. 142 pp.
TGS (TGS-NOPEC Geophysical Company ASA). 2013a. Request for Incidental Harassment Authorization for the Non-Lethal Taking of Whales and Seals in Conjunction with a Proposed Marine 2D Seismic Program Chukchi Sea, Alaska 2013. Prepared by SES, ASRC Energy Services, and Entiat River Technologies. Received April 1, 2013. 142 pp.

TGS. 2013b. Request for Incidental Harassment Authorization for the Non-Lethal Taking of Whales and Seals in Conjunction with a Proposed Marine 2D Seismic Program Chukchi Sea, Alaska 2013. Prepared by SES, ASRC Energy Services, and Entiat River Technologies. Revised April 5, 2013. 142 pp.

TGS. 2013c. TGS Responses to March 14, 2013 NMFS Comments Regarding ESA Section 7 Consultation. Received April 8, 2013. 3 pp.

Thode, A., K.H. Kim, C.H. Greene Jr., and E. Roth. 2010. Long range transmission loss of broadband seismic pulses in the Arctic under ice-free conditions. *J. Acoust. Soc. Am.* 128(4):EL181-EL187.

Thomas JA, Turl CW. 1990. Echolocation Characteristics and Range Detection Threshold of a False Killer Whale (*Pseudorca crassidens*). p. 321-334. In: J.A. Thomas and R.A. Kastelein (eds.). Sensory Abilities of Cetaceans/Laboratory and Field Evidence. Plenum, New York.

Thompson, P. O., W. C. Cummings, and S. J. Ha. 1986. Sounds, source levels, and associated behavior of humpback whales, Southeast Alaska. Journal of the Acoustical Society of America 80(3):735-740.

Thompson, P. O., L. T. Findley, and O. Vidal. 1992. 20-Hz pulses and other vocalizations of fin whales, Balaenoptera physalus, in the Gulf of California, Mexico. Journal of the Acoustical Society of America 92(6):3051-3057.

Thomas, T., W.R. Koski, and T. Elliot. 2009. Chukchi Sea nearshore aerial surveys. (Chapter 4) In: Ireland, D.S., D.W. Funk. R. Rodrigues, and W.R. Koski (eds.). 2009. Joint Monitoring Program in the Chukchi and Beaufort seas, open water seasons, 2006–2007. LGL Alaska Report P971–2, Report from LGL Alaska Research Associates, Inc., Anchorage, AK, LGL Ltd., environmental research associates, King City, Ont., JASCO Research, Ltd., Victoria, BC, and Greeneridge Sciences, Inc., Santa Barbara, CA, for Shell Offshore, Inc., Anchorage, AK, ConocoPhillips Alaska, Inc., Anchorage, AK, and the National Marine Fisheries Service, Silver Springs, MD, and the U.S. Fish and Wildlife Service, Anchorage, AK. 485 p. plus Appendices.

Thomas, T.A., W.R. Koski, and W.J. Richardson. 2002. Correction factors to calculate bowhead whale numbers from aerial surveys of the Beaufort Sea. p. 15-1 to 15-28 *In*: W.J. Richardson and D.H. Thomson (eds.), Bowhead whale feeding in the eastern Alaskan Beaufort Sea: update of scientific and traditional information, vol. 1. OCS Study MMS 2002-012; LGL Rep. TA2196-7. Rep. from LGL Ltd., King City, Ont., for U.S. Minerals Manage. Serv., Anchorage, AK, and Herndon, VA.

Thompson, R. F., and W. A. Spencer. 1966. Habituation: A model phenomenon for the study of neuronal substrates of behavior. Psychological Review 73(1):16-43.

Thompson, T. J., H. E. Winn, and P. J. Perkins. 1979. Mysticete sounds. Pages 403-431 *in* H. E. Winn, and B. L. Olla, editors. Behavior of Marine Animals: Current Perspectives in Research Vol. 3: Cetaceans. Plenum Press, New York, NY.

Thompson, P. O., W. C. Cummings, and S. J. Ha. 1986. Sounds, source levels, and associated behavior of humpback whales, Southeast Alaska. Journal of the Acoustical Society of America 80(3):735-740.

Thompson, P. O., and W. A. Friedl. 1982. A long term study of low frequency sounds from several species of whales off Oahu, Hawaii. Cetology 45:1-19.

Thomson, D.H. and W.J. Richardson. 1987. Integration. In: Importance of the Eastern Alaskan Beaufort Sea to Feeding Bowhead Whales, 1985-86, W.J. Richardson, ed. OCS Study, MMS 87-0037. Reston, VA: USDOI, MMS, pp. 449-511.

Thorpe, W.H. 1963. Learning and instincts in animals. 2nd Edition. London, Methuen.

Thorsteinson, F.V., and C.J. Lensink. 1962. Biological Observations of Steller Sea Lions Taken During an Experimental Harvest. J. Wildl. Management. 26:353-359.

Todd, S., P. T. Stevick, J. Lien, F. Marques, and D. Ketten. 1996. Behavioral effects of exposure to underwater explosions in humpback whales (*Megaptera novaeangliae*). Canadian Journal of Zoology 74:1661-1672.

Tønnessen, J. N., and A. O. Johnsen. 1982. The history of modern whaling. University of California Press, Berkeley, CA.

Tyack, P. 1981. Interactions between singing Hawaiian humpback whales and conspecifics nearby. (Megaptera novaeangliae). Behavioral Ecology and Sociobiology 8(2):105-116.

Tyack P.L. and H. Whitehead. 1983. Male competition in large groups of wintering humpback whales. Behavior 83: 132-154.

Tyack, P. L. 1999. Communication and cognition. Pages 287-323 *in* Biology of Marine Mammals. Smithsonian Institution Press, Washington D.C.

Tyack, P.L. 2000. Functional aspects of cetacean communication. Pages 270-307. In: J. Mann, R.C. Connor, P.L. Tyack, and H. Whitehead (eds.) Cetacean societies: field studies of dolphins and whales. The University of Chicago Press; Chicago, Illinois.

Tyack, P.L. 2008. Implications for marine mammals of large-scale changes in the marine acoustic environment. Journal of Mammalogy. 89(3):549-558.

Tynan, C. T., and D. P. DeMaster. 1997. Observations and predictions of Arctic climate change: potential effects on marine mammals. Arctic 50(4):308-322.

Urick, R.J. 1983. *Principles of Underwater Sound*. New York: McGraw-Hill.

Urick, R.J., 1984. Ambient noise in the sea. Undersea Warfare Technology Office, Naval Sea Systems Command, Dept of the Navy. Wash. D.C. 194p.

[USDOT] U.S. Department of Transportation. 2005. Port intermodal expansion project

marine terminal redevelopment Environmental Assessment.

Van Opzeeland IC, Kindermann L, Boebel O, Van Parijs SM. 2008. Insights into the acoustic behaviour of polar pinnipeds—current knowledge and emerging techniques of study. In: Weber EA, Krause LH (eds) Animal behaviour—new research. Nova Science Publishers, Hauppage, NY, p 133–161.

Van Parijs, S.M. 2003. Aquatic mating in pinnipeds: a review. Aquatic Mammals 29:214-226.

Van Parijs, S.M., and C.W. Clark. 2006. Long-term mating tactics in an aquatic-mating pinniped, the bearded seal, *Erignathus barbatus*. Animal Behaviour 72:1269-1277.

Van Parijs, S.M., K.M. Kovacs, and C. Lydersen. 2001. Spatial and temporal distribution of vocalizing male bearded seals - implications for male mating strategies. *Behaviour 138*:905-922.

Van Parijs, S.M., C. Lydersen, and K.M. Kovacs. 2003. Vocalizations and movements suggest alternative mating tactics in male bearded seals. *Animal Behaviour 65*:273-283.

Van Parijs, S.M., C. Lydersen, and K.M. Kovacs. 2004. Effects of ice cover on the behavioural patterns of aquatic-mating male bearded seals. *Animal Behaviour 68*:89-96.

van Rij, N.G. 2007. Implicit and explicit capture of attention: what it takes to be noticed. A thesis submitted in partial fulfillment of the requirements for the Degree of Master of Arts in Psychology. University of Canterbury; Canterbury, United Kingdom.

Ver Hoef, J. M., J. M. London, and P. L. Boveng. 2010. Fast computing of some generalized linear mixed pseudo-models with temporal autocorrelation. Computational Statistics 25:39-55.

Vanderlaan, S.M. and C.T. Taggart. 2007. Vessel Collisions with Whales: The Probability of Lethal Injury Based on Vessel Speed. *Marine Mammal Science 23*(1):144-156.

Wade, P. R., and R. Angliss. 1997. Guidelines for assessing marine mammal stocks: report of the GAMMS workshop April 3-5, 1996, Seattle, Washington. U.S. Dep. Commer., NOAA Tech. Memo. NMFS-OPR- 12, 93 pp.

Wade, P.R., M.P. Heide-Jorgensen, K. Shelden, J. Barlow, J. Carretta, J. Durban, R. LeDuc, L. Munger, S. Rankin, A. Sauter and C. Stinchcomb. 2006. Acoustic detection and satellite tracking leads to discovery of rare concentration of endangered North Pacific right whales. Biol. Lett. 2:417-419.

Wade, P.R., A. Kennedy, Rick LeDuc, J. Barlow, J. Carretta, K. Shelden, W. Perryman, R. Pitman, K. Robertson, B. Rone, J.C. Salinas, A. Zerbini, R.L. Brownell, and P.J. Clapham. 2011. The world's smallest whale population? *Biol. Lett.* 2011. 7, 83-85 first published online 30 June 2010.

Walker, B. G., P. Dee Boersma, and J. C. Wingfield. 2005. Physiological and behavioral differences in magellanic Penguin chicks in undisturbed and tourist-visited locations of a colony. Conservation Biology 19(5):1571-1577.

Walsh, J.E. 2008. Climate of the Arctic Marine Environment. *Ecological Applications 18*(2), Supplement: Arctic Marine Mammals and Climate Change pp. S3-S22.

Ward, P. D., M. K. Donnelly, A. D. Heathershaw, S. G. Marks, and S. A. S. Jones. 1998. Assessing the impact of underwater sound on marine mammals. Proceedings of the Seismic and Marine Mammals Workshop, London. M. L. Tasker & C. Weir (eds.). 10pp. 23-25 June.

Waring, G. T., P. M. Richard, J. M. Quinta, C. P. Fairfield, and K. Maze-Foley. (Eds.) 2004. U. S. Atlantic and Gulf of Mexico marine mammal stock assessments - 2003. U.S. Dep. Commer., NOAA Tech. Memo. NMFSNE-182, 287 pp.

Warner G, O'Neill C, Hannay D. 2008. Sound Source Verification. Chapter 3 in: Hauser DDW, Moulton VD, Christie K, Lyons C, Warner G, O'Neill C, Hannay D, and Inglis S. 2008. Marine mammal and acoustic monitoring of the Eni/PGS open-water seismic program near Thetis, Spy and Leavitt islands, Alaskan Beaufort Sea, 2008: 90-day report. LGL Rep. P1065-1. Rep. from LGL Alaska Research Associates Inc. and JASCO Research Ltd., for Eni US Operating Co. Inc., PGS Onshore, Inc., National Marine Fisheries Service, and U.S. Fish & Wildlife Serv. 180 p.

Warner, G., and A. McCrodan. 201 1. Underwater Sound Measurements. (Chapter 3) In: Hartin K.G., L.N. Bisson, S.A. Case, D.S. Ireland, and D. Hannay. (eds.) 2011. Marine mammal monitoring and mitigation during site clearance and geotechnical surveys by Statoil USA E&P Inc. in the Chukchi Sea, August–October 2011: 90-day report. LGL Rep. P1193. Rep. from LGL Alaska Research Associates Inc., LGL Ltd., and JASCO Research Ltd. for Statoil USA E&P Inc., Nat. Mar. Fish. Serv., and U.S. Fish and Wild. Serv. 202 pp, plus appendices.

Watanabe, Y., C. Lydersen, K. Sato, Y. Naito, N. Miyazaki, and K. M. Kovacs. 2009. Diving behavior and swimming style of nursing bearded seal pups. Marine Ecology Progress Series 380:287-294.

Watkins, W. A., and W. E. Schevill. 1975. Sperm whales (Physeter catodon) react to pingers. Deep Sea Research and Oceanogaphic Abstracts 22(3):123-129, +1Pl.

Watkins, W.A. 1981. Activities and underwater sounds of fin whales. Sci. Rep. Whales Res. Inst 33:83–117.

Watkins, W. A. 1985. Changes observed in the reaction of whales to human activities. National Marine Fisheries Service.

Watkins, W.A. 1986. Whale reactions to human activities in Cape Cod waters. Mar. Mamm. Sci.

2(4):251-262.

Watkins, W.A., P. Tyack, K.E. Moore and J.E. Bird, 1987: The 20-Hz signals of finback whales (*Balaenoptera physalus*). *J. Acoust. Soc. Am. 82*: 901-1912.

Wathne, J. A., T. Haug, and C. Lydersen. 2000. Prey preference and niche overlap of ringed seals *Phoca hispida* and harp seals *P. groenlandica* in the Barents Sea. Marine Ecology Progress Series 194:233-239.

Weir, Caroline R. 2008. Overt Responses to Humpback Whales (*Megaptera novaeangliae*), Sperm Whale (*Physeter macrocephalus*), and Atlantic Spotted Dolphins (*Stenella frontalis*) to Seismic Exploration off Angola. Aquatic Mammals 34(1): 71-83.

Whitehead, H. and C. Glass. 1985. Orcas (killer whales) attack humpback whales. Journal of Mammalogy 66(1): 183-185.

Whitehead, H. and M.J. Moore 1982. Distribution and movements of West Indian humpback whales in winter. Can. J. Zool. 60:2203-2211.

Wieskotten, S., G. Dehnhardt, B. Mauck, L. Miersch, and W. Hanke. 2010. Hydrodynamic Determination of the Moving Direction of an Artificial Fin by a Harbour Seal (*Phoca vitulina*). *Journal of Experimental Biology 213*: 2194-2200.

Wilczynski W, and Ryan MJ, 1999. Geographic variation in animal communication systems. In: Geographic variation in behavior (Foster SA, Endler JA, eds). New York: Oxford University Press; 234–261.

Williams, R., D. E. Bain, J. K. B. Ford, and A. W. Trites. 2002. Behavioural responses of male killer whales to a 'leapfrogging' vessel. Journal of Cetacean Research and Management 4(3):305-310.

Winn, H. E., P. J. Perkins, and T. C. Poulter. 1970. Sounds of the humpback whale. Proceedings of the 7th Annual Conference on Biological Sonar and Diving Mammals, Stanford Research Institute Menlo Park CA. p.39-52.

Winn, H. E., and N. E. Reichley. 1985. Humpback whale, Megaptera novaeangliae (Borowski, 1781). Handbook of Marine Mammals. Volume 3: the Sirenians and Baleen Whales. Sam H. Ridway and Sir Richard Harrison, eds. p.241-273.

Winn, H. E., and N. E. Reichley. 1985. Humpback whale, Megaptera novaeangliae (Borowski, 1781). Handbook of Marine Mammals. Volume 3: the Sirenians and Baleen Whales. Sam H. Ridway and Sir Richard Harrison, eds. p.241-273.

Winter, A., R.J. Foy, and K. Wynne. 2009. Seasonal differences in drey availability around a Steller sea lion haulout and rookery in the Gulf of Alaska. Aquatic Mammals 35(2):145-162.

Wolfe, R., and L. B. Hutchinson-Scarbrough. 1999. The subsistence harvest of harbor seal and sea lion by Alaska Natives in 1998. Alaska Department of Fish and Game, Division of Subsistence, Technical Paper No. 250.

Wolfe, R. J., J. A. Fall, and R. T. Stanek. 2005. The subsistence harvest of harbor seals and sea lions by Alaska Natives in 2004. Alaska Dep. Fish and Game, Division of Subsistence Technical Paper No. 303. Juneau,AK.

Wolfe, R. J., J. A. Fall, and R. T. Stanek. 2006. The subsistence harvest of harbor seals and sea lions by Alaska Natives in 2005. Alaska Dep. Fish and Game, Division of Subsistence Technical Paper No. 339. Juneau,AK.

Wolfe, R. J., J. A. Fall, and M. Riedel. 2008. The subsistence harvest of harbor seals and sea lions by Alaska Natives in 2006. Alaska Dep. Fish and Game, Division of Subsistence Technical Paper No. 339. Juneau, AK.

Wolfe, R. J., J. A. Fall, and M. Riedel. 2009a. The subsistence harvest of harbor seals and sea lions by Alaska Natives in 2007. Alaska Dep. Fish and Game, Juneau, AK, Subsistence Div. Tech. Paper No. 345. Juneau, AK.

Wolfe, R. J., J. A. Fall, and M. Riedel. 2009b. The subsistence harvest of harbor seals and sea lions by Alaska Natives in 2008. Alaska Dep. Fish and Game, Juneau, AK, Subsistence Div. Tech. Paper No. 347. Juneau, AK.

Wood, W. E., and S. M. Yezerinac. 2006. Song sparrow (*Melospiza melodia*) song vaties with urban noise. The Auk 123(3):650-659.

Woodby, D. A., and D. B. Botkin. 1993. Stock sizes prior to commercial whaling, p. 387-407. *In* J. J. Burns, J. J. Montague, and C. J. Cowles (eds.), The bowhead whale. Soc. Mar. Mammal., Spec. Publ. No. 2.

Würsig, B., Dorsey, E. M., Fraker, M. A., Payne, R. S., and Richardson, W. J. 1985. Behavior ofbowhead whales, Balaena mysticetus, summering in the Beaufort Sea: a description. Fish. Bull. U.S. 83, 357-377.

Würsig, B. and C. Clark. 1993. Behavior. Pages 157-199 In: J.J. Burns, J.J. Montague and C.J. Cowles, eds. The Bowhead Whale. Spec. Publ. 2. Lawrence, KS: Soc. of Mar. Mammal. Lawrence, KS. 187 pp.

Würsig, BE.M. Dorsey, W.J. Richardson, and R.S. Wells. 1989. Feeding, Aerial and Play Behaviour of the Bowhead Whale, *Balaena mysticetus*, Summering in the Beaufort Sea. *Aquatic Mammals 151*:27-37.

Würsig, B., S. K. Lynn, T. A. Jefferson, and K. D. Mullin. 1998. Behavior of cetaceans in the northern Gulf of Mexico relative to survey ships and aircraft. Aquatic Mammals 24:41-

50.
Wynne, K. M., D. Hicks, and N. Munro. 1992. 1991 Marine mammal observer program for the salmon driftnet fishery of Prince William Sound Alaska. Annual Rept. NMFS/NOAA Contract 50ABNF000036. 53 pp. NMFS, Alaska Region, Office of Marine Mammals, P.O. Box 21668, Juneau, AK 99802.

Wyllie-Echevarria, T., and W.S. Wooster. 1998. Year-to-year variations in Bering Sea ice cover and some consequences for fish distributions.*Fisheries Oceanography* 7(2):159-170.

Yablokov, A. V. 1994. Validity of whaling data. Nature 367:108.

Ydenberg, R. C., and L. M. Dill. 1986. The economics of fleeing from predators. Advances in the study of behavior 16:229-249.

Yoder, J.A. 2002. Declaration James A. Yoder in opposition to plaintiff's motion for temporary restraining order, 28 October 2002. Civ. No. 02-05065-JL. U.S. District Court, Northern District of California, San Francisco Division.

Yost, W. A. 2007. Perceiving sounds in the real world: an introduction to human complex sound perception. Frontiers in Bioscience 12:3461-3467.

York, A.E. 1994. The Population Dynamics of Northern Sea Lions 1975-85. Mar. Mamm. Sci. 10:38-51.

Zaitseva KA, Morozov VP, Akopian AI. 1980. Comparative Characteristics of Spatial Hearing in the Dolphin *Tursiops truncatus* and Man. Neurosci. Behav. Physiol. 10: 180-182 (Transl. from Zh. Evol. Biokhim. Fiziol. 14(1): 80-83, 1978).

Zeh, J. E., and A. E. Punt. 2004. Updated 1978-2001 abundance estimates and their correlations for the Bering-Chukchi-Beaufort Seas stock of bowhead whales. Unpubl. report submitted to Int. Whal. Comm. (SC/56/BRG1). 10 pp.

Zeh, J. E., C. W. Clark, J. C. George, D. E. Withrow, G. M. Carroll, and W. R. Koski. 1993. Current population size and dynamics. Pp. 409-89 *In* J.J. Burns, J.J. Montague, and C.J. Cowles (eds.). The Bowhead Whale. Soc. Mar. Mammal., Spec. Publ. No. 2.

Zerbini, A. N., J. M. Waite, J. L. Laake and P. R. Wade. 2006. Abundance, trends and distribution of baleen whales off western Alaska and the central Aleutian Islands. Deep-Sea Res. Part I- Oceanographic Research Papers 53(11):1772-1790.

Zerbini, A.N., A.S. Kennedy, B.K. Rone, C. Berchok, P.J. Clapham, and S.E. Moore. 2009. Occurrence of the critically endangered North Pacific right whale (Eubalaena japonica) in the Bering Sea. p. 285-286 In: Abstr. 18th Bienn. Conf. Biol. Mar. Mamm., Québec, Canada, Oct. 2009. 306 p.

Zerbini, A.N., A.S. Kennedy, B.K. Rone, C. Berchok, and P.J. Clapham. 2010. Habitat use of

North Pacific right whales in the Bering Sea during summer as revealed by sighting and telemetry data. Alaska Mar. Sci. Symposium. Anchorage, AK, Jan 2010.

Zuberbuhler, K., R. Noe, and R. M. Seyfarth. 1997. Diana monkey long-distance calls: messages for conspecifics and predators. Animal Behaviour 53(3):589-604.