~~November~~December 20~~08~~10

BRYDE'S WHALE (*Balaenoptera edeni*): Northern Gulf of Mexico Stock

STOCK DEFINITION AND GEOGRAPHIC RANGE

Bryde's whales are distributed worldwide in tropical and sub-tropical waters. In the western Atlantic Ocean, Bryde's whales are reported from off the southeastern United States and the southern West Indies to Cabo Frio, Brazil (Leatherwood and Reeves 1983). Most of the sighting records of Bryde's whales in the northern Gulf of Mexico (i.e., U.S. Gulf of Mexico) are from NMFS abundance surveys that were conducted during the spring (Figure 1; Hansen *et al.* 1995, 1996; Mullin and Hoggard 2000; Mullin and Fulling 2004; Maze-Foley and Mullin 2006). However, there are stranding records from throughout the year (Würsig *et al.* 2000).

It has been postulated that the Bryde's whales found in the northern Gulf of Mexico may represent a resident stock (Schmidly 1981; Leatherwood and Reeves 1983), but there is no information on stock differentiation. The Gulf of Mexico population is provisionally being considered a separate stock for management purposes, although there is currently no information to differentiate this stock from the Atlantic Ocean stock(s). Additional morphological, genetic, and/or behavioral data are needed to provide further information on stock delineation.

POPULATION SIZE

The best abundance estimate available for northern Gulf of Mexico Bryde's whales is 15 (CV=1.98) (Mullin 2007; Table 1). This estimate is pooled from summer 2003 and spring 2004 oceanic surveys covering waters from the 200-m isobath to the seaward extent of the U.S. Exclusive Economic Zone (EEZ).

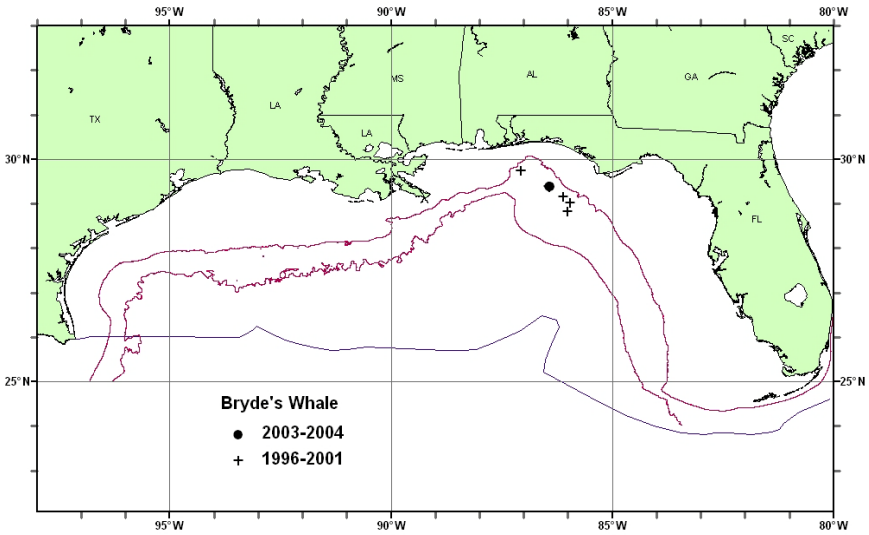

Figure 1. *Distribution of Bryde's whale sightings from SEFSC spring vessel surveys during 1996-2001 and from summer 2003 and spring 2004 surveys. All the on-effort sightings are shown, though not all were used to estimate abundance. Solid lines indicate the 100m and 1,000m isobaths and the offshore extent of the U.S. EEZ.*

Earlier abundance estimates

Estimates of abundance were derived through the application of distance sampling analysis (Buckland *et al.* 2001) and the computer program DISTANCE (Thomas *et al.* 1998) to sighting data.

From 1991 through 1994, line-transect vessel surveys were conducted in conjunction with bluefin tuna ichthyoplankton surveys during spring in the northern Gulf of Mexico from the 200-m isobath to the seaward extent of the U.S. EEZ (Hansen *et al.* 1995). Annual cetacean surveys were conducted along a fixed plankton-sampling trackline. Survey effort-weighted estimated average abundance of Bryde's whales for all surveys combined from 1991 through 1994 was 35 (CV=1.10) (Hansen *et al.* 1995; Table 1).

Similar surveys were conducted during spring from 1996 to 2001 (excluding 1998) in oceanic waters of the northern Gulf of Mexico. Due to limited survey effort in any given year, survey effort was pooled across all years to develop an average abundance estimate. The estimate of abundance for Bryde's whales in oceanic waters, pooled from 1996 to 2001, was 40 (CV=0.61) (Mullin and Fulling 2004; Table 1).

Recent surveys and abundance estimates

During summer 2003 and spring 2004, line-transect surveys dedicated to estimating the abundance of oceanic cetaceans were conducted in the northern Gulf of Mexico. During each year, a grid of uniformly-spaced transect lines from a random start ~~were~~was surveyed from the 200-m isobath to the seaward extent of the U.S. EEZ using

NOAA Ship *Gordon Gunter* (Mullin 2007).

As recommended in the GAMMS Workshop Report (Wade and Angliss 1997), estimates older than 8 years are deemed unreliable, and therefore should not be used for PBR determinations. Because most of the data for estimates prior to 2003 were older than this 8-year limit and due to the different sampling strategies, estimates from the 2003 and 2004 surveys were considered most reliable. The estimate of abundance for Bryde's whales in oceanic waters, pooled from 2003 to 2004, was 15 (CV=1.98) (Mullin 2007; Table 1), which is the best available abundance estimate for this species in the northern Gulf of Mexico.

Table 1. Summary of abundance estimates for northern Gulf of Mexico Bryde's whales. Month, year and area covered during each abundance survey, and resulting abundance estimate (N_{best}) and coefficient of variation (CV).

Month/Year	Area	N_{best}	CV
Apr-Jun 1991-1994	Oceanic waters	35	1.10
Apr-Jun 1996-2001 (excluding 1998)	Oceanic waters	40	0.61
Jun-Aug 2003, Apr-Jun 2004	Oceanic waters	15	1.98

Minimum Population Estimate

The minimum population estimate is the lower limit of the two-tailed 60% confidence interval of the log-normal distributed abundance estimate. This is equivalent to the 20th percentile of the log-normal distributed abundance estimate as specified by Wade and Angliss (1997). The best estimate of abundance for Bryde's whales is 15 (CV=1.98). The minimum population estimate for the northern Gulf of Mexico is 5 Bryde's whales.

Current Population Trend

There are insufficient data to determine the population trends for this stock~~species~~. The pooled abundance estimate for 2003-2004 of 15 (1.98) and that for 1996-2001 of 40 (CV=0.61) are not significantly different (P>0.05) from each other but due to the imprecision of the estimates, the power to detect a difference is low. The abundance estimate for 1991-1994 was 35 (CV=1.09). These temporal abundance estimates are difficult to interpret without a Gulf of Mexico-wide understanding of Bryde's whale abundance. The Gulf of Mexico is composed of waters belonging to the U.S., Mexico and Cuba. U.S. waters only comprise about 40% of the entire Gulf of Mexico, and 65% of oceanic waters are south of the U.S. EEZ. The oceanography of the Gulf of Mexico is quite dynamic, and the spatial scale of the Gulf is small relative to the ability of most cetacean species to travel. Studies based on abundance and distribution surveys restricted to U.S. waters are unable to detect temporal shifts in distribution beyond U.S. waters that might account for any changes in abundance.

CURRENT AND MAXIMUM NET PRODUCTIVITY RATES

Current and maximum net productivity rates are unknown for this stock. For purposes of this assessment, the maximum net productivity rate was assumed to be 0.04. This value is based on theoretical modeling showing that cetacean populations may not grow at rates much greater than 4% given the constraints of their reproductive life history (Barlow *et al.* 1995).

POTENTIAL BIOLOGICAL REMOVAL

Potential biological removal level (PBR) is the product of the minimum population size, one half the maximum net productivity rate and a recovery factor (MMPA Sec. 3.16 U.S.C. 1362; Wade and Angliss 1997). The minimum population size is 5. The maximum productivity rate is 0.04, the default value for cetaceans. The "recovery" factor, which accounts for endangered, depleted, threatened stocks, or stocks of unknown status relative to optimum sustainable population (OSP), is assumed to be 0.5 because the stock is of unknown status. PBR for the northern Gulf of Mexico Bryde's whale is 0.1.

ANNUAL HUMAN-CAUSED MORTALITY AND SERIOUS INJURY

Annual human-caused mortality and serious injury is unknown for this stock. There is no documented mortality or serious injury associated with commercial fishing. During 2009 there was 1 known Bryde's whale mortality as a result of a ship strike. For the period 2005 through 2009, the minimum annual rate of human-caused mortality and serious injury to Bryde's whales due to ship strikes was 0.2 per year. ~~There has been no reported fishing related mortality of Bryde's whales during 1998-2007 (Yeung 1999; Yeung 2001; Garrison 2003; Garrison and Richards 2004; Garrison 2005; Fairfield Walsh and Garrison 2006; Fairfield Walsh and Garrison 2007; Fairfield and Garrison~~

2008).Detected mortalities should not be considered an unbiased representation of human-caused mortality. Detections are haphazard and not the result of a designed sampling scheme. As such they represent a minimum estimate of human-caused mortality which is almost certainly biased low.

Fisheries Information

The level of past or current, direct, human-caused mortality of Bryde's whales in the northern Gulf of Mexico is unknown. Pelagic swordfish, tunas and billfish are the targets of the longline fishery operating in the northern Gulf of Mexico. There were no reports of mortality or serious injury to Bryde's whales by this fishery. There has been no reported fishing-related mortality or serious injury of a Bryde's whale by this fishery during 1998-2009 (Yeung 1999; Yeung 2001; Garrison 2003; Garrison and Richards 2004; Garrison 2005; Fairfield Walsh and Garrison 2006; Fairfield-Walsh and Garrison 2007; Fairfield and Garrison 2008; Garrison *et al.* 2009; Garrison and Stokes 2010).

Other Mortality

During 2009 a Bryde's whale was found floating in the Port of Tampa (Florida). The whale had evidence of premortem and postmortem blunt trauma, and was determined to have been struck by a ship, draped across the bow and carried into port. The whale was a lactating female and measured 12.65 m in length (NOAA National Marine Mammal Health and Stranding Response Database unpublished data, accessed 17 November 2010). There were no reported strandings of Bryde's whales in the Gulf of Mexico during 1999-2005 andnor during 2007-2008. One Bryde's whale calf live-stranded in Sandestin, Florida, during November 2006. No evidence of human interaction was detected for this stranded animal (NOAA National Marine Mammal Health and Stranding Response Database unpublished data, accessed 17 November 2010)16 September 2008). Stranding data probably underestimate the extent of human-causedfishery-related mortality and serious injury because not all of the marine mammals which die or are seriously injured in fisheryfrom human interactions wash ashore, not all that wash ashore are discovered, reported or investigated, nor will all of those that do wash ashore necessarily show signs of vessel collision, entanglement or other fishery-interaction. Finally, the level of technical expertise among stranding network personnel varies widely as does the ability to recognize signs of fisheryhuman interactions.

STATUS OF STOCK

The status of Bryde's whales in the northern Gulf of Mexico, relative to OSP, is unknown. The species is not listed as threatened or endangered under the Endangered Species Act. There are insufficient data to determine the population trends for this stockspecies. Total human-caused mortality and serious injury for this stock is not known but one human-caused mortality was none has been documented during 2009. This is a strategic stock because the average annual human-caused mortality and serious injury exceeds PBR. There is insufficient information available to determine whether the total fishery-related mortality and serious injury for this stock is insignificant and approaching zero mortality and serious injury rate. This is not a strategic stock because it is assumed that the average annual human-related mortality and serious injury does not exceed PBR.

REFERENCES CITED

Barlow, J., S. L. Swartz, T. C. Eagle and P. R. Wade. 1995. U.S. Marine mammal stock assessments: Guidelines for preparation, background, and a summary of the 1995 assessments. U.S. Dep. Commer., NOAA Tech. Memo. NMFS-OPR-6, 73 pp.

Buckland, S. T., D. R. Anderson, K. P. Burnham, J. L. Laake, D. L. Borchers and L. Thomas. 2001. Introduction to distance sampling: Estimating abundance of biological populations. Oxford University Press. 432 pp.

Fairfield Walsh, C. and L. P. Garrison. 2006. Estimated bycatch of marine mammals and turtles in the U.S. Atlantic pelagic longline fleet during 2005. NOAA Tech. Memo. NOAA NMFS-SEFSC-539, 52 pp.

Fairfield-Walsh, C. and L. P. Garrison. 2007. Estimated bycatch of marine mammals and turtles in the U.S. Atlantic pelagic longline fleet during 2006. NOAA Tech. Memo. NOAA NMFS-SEFSC-560, 54 pp.

Fairfield, C. P. and L. P. Garrison. 2008. Estimated bycatch of marine mammals and turtles in the U.S. Atlantic pelagic longline fleet during 2007. NOAA Tech. Memo. NOAA NMFS-SEFSC-572, 62 pp.

Garrison, L. P. 2003. Estimated bycatch of marine mammals and turtles in the U.S. Atlantic pelagic longline fleet during 2001-2002. NOAA Tech. Memo. NMFS-SEFSC-515, 52 pp.

Garrison, L. P. 2005. Estimated bycatch of marine mammals and turtles in the U.S. Atlantic pelagic longline fleet during 2004. NOAA Tech. Memo. NMFS-SEFSC-531, 57 pp.

Garrison, L. P. and P. M. Richards. 2004. Estimated bycatch of marine mammals and turtles in the U.S. Atlantic

pelagic longline fleet during 2003. NOAA Tech. Memo. NMFS-SEFSC-527, 57 pp.

Garrison, L. P., L. Stokes and C. Fairfield. 2009. Estimated bycatch of marine mammals and turtles in the U.S. Atlantic pelagic longline fleet during 2008. NOAA Tech. Memo. NMFS-SEFSC-591, 63 pp.

Garrison, L. P. and L. Stokes. 2010. Estimated bycatch of marine mammals and turtles in the U.S. Atlantic pelagic longline fleet during 2009. NOAA Tech. Memo. NMFS-SEFSC-607, 64 pp.

Hansen, L. J., K. D. Mullin and C. L. Roden. 1995. Estimates of cetacean abundance in the northern Gulf of Mexico from vessel surveys. Southeast Fisheries Science Center, Miami Laboratory, Contribution No. MIA-94/95-25, 9 pp. Available from: NMFS, Southeast Fisheries Science Center, 75 Virginia Beach Dr., Miami, FL 33149.

Hansen, L. J., K. D. Mullin, T. A. Jefferson and G. P. Scott. 1996. Visual surveys aboard ships and aircraft. pp. 55-132. *In:* R. W. Davis and G. S. Fargion (eds.) Distribution and abundance of marine mammals in the north-central and western Gulf of Mexico: Final report. Volume II: Technical report. OCS Study MMS 96- 0027. Minerals Management Service, Gulf of Mexico OCS Region, New Orleans, LA.

Leatherwood, S. and R. R. Reeves. 1983. The Sierra Club handbook of whales and dolphins. Sierra Club Books, San Francisco. 302 pp.

Maze-Foley, K. and K. D. Mullin. 2006. Cetaceans of the oceanic northern Gulf of Mexico: Distributions, group sizes and interspecific associations. J. Cetacean Res. Manage. 8(2): 203-213.

Mullin, K. D. 2007. Abundance of cetaceans in the oceanic Gulf of Mexico based on 2003-2004 ship surveys. 26 pp. Available from: NMFS, Southeast Fisheries Science Center, P.O. Drawer 1207, Pascagoula, MS 39568.

Mullin, K. D. and W. Hoggard. 2000. Visual surveys of cetaceans and sea turtles from aircraft and ships. pp. 111-172. *In:* R. W. Davis, W. E. Evans and B. Würsig (eds.) Cetaceans, sea turtles and seabirds in the northern Gulf of Mexico: Distribution, abundance and habitat associations. Volume II: Technical report. OCS Study MMS 96-0027. Minerals Management Service, Gulf of Mexico OCS Region, New Orleans, LA.

Mullin, K. D. and G. L. Fulling. 2004. Abundance of cetaceans in the oceanic northern Gulf of Mexico. Mar. Mamm. Sci. 20(4): 787-807.

Schmidly, D. J. 1981. Marine mammals of the southeastern United States and the Gulf of Mexico. U.S. Fish and Wildlife Service, Office of Biological Services, Washington, DC, FWS/OBS-80/41, 165 pp.

Thomas, L., J. L. Laake, J. F. Derry, S. T. Buckland, D. L. Borchers, D. R. Anderson, K. P. Burnham, S. Strindberg, S. L. Hedley, F. F. C. Marques, J. H. Pollard and R. M. Fewster. 1998. Distance 3.5. Research Unit for Wildlife Population Assessment, University of St. Andrews, St. Andrews, UK.

Wade, P. R. and R. P. Angliss. 1997. Guidelines for assessing marine mammal stocks: Report of the GAMMS Workshop April 3-5, 1996, Seattle, WA. ~~U.S. Dep. Commer.,~~ NOAA Tech. Memo. NMFS-OPR-12, 93 pp.

Würsig, B., T. A. Jefferson and D. J. Schmidly. 2000. The marine mammals of the Gulf of Mexico. Texas A&M University Press, College Station.

Yeung, C. 1999. Estimates of marine mammal and marine turtle bycatch by the U.S. Atlantic pelagic longline fleet in 1998. ~~U.S. Dep. Commer.,~~ NOAA Tech. Memo. NMFS-SEFSC-430, 26 pp. ~~Available from: NMFS, Southeast Fisheries Science Center, 75 Virginia Beach Dr., Miami, FL 33149.~~

Yeung, C. 2001. Estimates of marine mammal and marine turtle bycatch by the U.S. Atlantic pelagic longline fleet in 1999-2000. U.S. Dep. Commer., NOAA Tech. Memo. NMFS-SEFSC-467, 43 pp. ~~Available from: NMFS, Southeast Fisheries Science Center, 75 Virginia Beach Dr., Miami, FL 33149.~~

~~November~~December 20~~08~~10

BOTTLENOSE DOLPHIN (*Tursiops truncatus truncatus*): Northern Gulf of Mexico Oceanic Stock

STOCK DEFINITION AND GEOGRAPHIC RANGE

Thirty-seven~~eight~~ stocks have been provisionally identified for northern Gulf of Mexico (i.e., U.S. Gulf of Mexico) bottlenose dolphins (Waring *et al.* 2001). Northern Gulf of Mexico inshore habitat has been separated into 32~~3~~ bay, sound and estuarine stocks. Three northern Gulf of Mexico coastal stocks include nearshore waters from the shore to the 20-m isobath. The northern Gulf of Mexico continental shelf stock encompasses waters from 20 to 200m deep. The northern Gulf of Mexico oceanic stock encompasses the waters from the 200m isobath to the seaward extent of the U.S. Exclusive Economic Zone (EEZ; Figure 1).

Both "coastal/nearshore" and "offshore" ecotypes of bottlenose dolphins (~~Hersh and Duffield 1990~~Mead and Potter 1995) occur in the Gulf of Mexico (LeDuc and Curry 199~~8~~6) but the distribution of each is not known. The offshore and nearshore ecotypes are genetically distinct ~~using~~based on both mitochondrial and nuclear markers (Hoelzel *et al.* 1998). In the northwestern Atlantic Ocean, Torres *et al.* (2003) found a statistically significant break in the distribution of the ecotypes at 34km from shore. The offshore ecotype was found exclusively seaward of 34 km and in waters deeper than 34 m. The continental shelf is much wider in the Gulf of Mexico and these results may not apply. Ongoing research is aimed at defining these boundaries in the Gulf of Mexico.

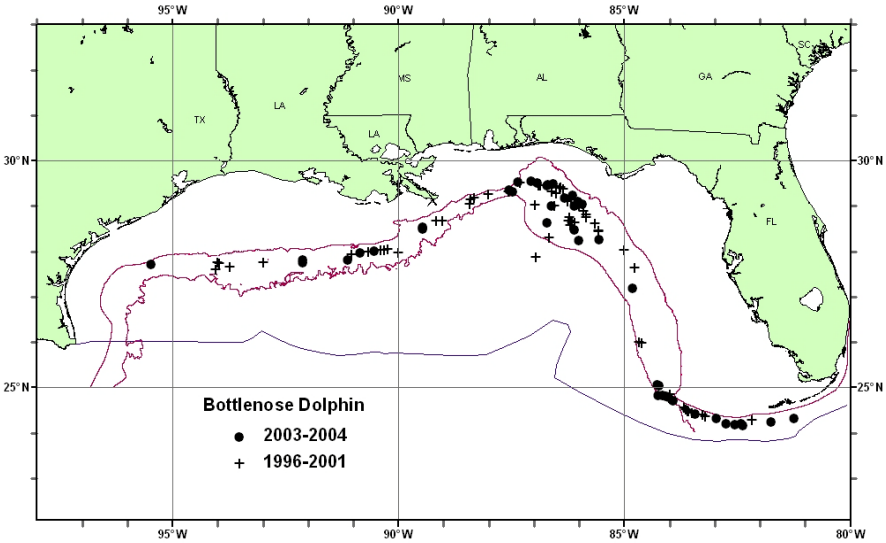

Figure 1. *Distribution of bottlenose dolphin sightings from SEFSC shipboard surveys during spring 1996-2001 and from summer 2003 and spring 2004 surveys. All the on-effort sightings are shown, though not all were used to estimate abundance. Solid lines indicate the 100m and 1,000m isobaths and the offshore extent of the U.S. EEZ.*

Based on research currently being conducted on bottlenose dolphins in the northern Gulf of Mexico, as well as the western North Atlantic Ocean, the structure of these stocks is uncertain, but appears to be complex. The multi-disciplinary research programs conducted over the last ~~37~~40 years (e.g., Wells 1994; Wells 2009) are beginning to shed light on stock structures of bottlenose dolphins, although additional analyses are needed before stock structures can be elaborated on in the northern Gulf of Mexico. As research is completed, it may be necessary to revise stocks of bottlenose dolphins in the northern Gulf of Mexico.

The northern Gulf of Mexico oceanic stock of bottlenose dolphins is provisionally being considered separate from the Atlantic Ocean stocks of bottlenose dolphins for management purposes. One line of evidence to support this decision comes from Baron *et al.* (2008), who found that Gulf of Mexico bottlenose dolphin whistles (collected from oceanic waters) were significantly different from those in the western North Atlantic Ocean (collected from continental shelf and oceanic waters) in duration, number of inflection points and number of steps.

POPULATION SIZE

The best abundance estimate available for the northern Gulf of Mexico oceanic stock of bottlenose dolphins is 3,708 (CV=0.42) (Mullin 2007; Table 1). This estimate is pooled from summer 2003 and spring 2004 oceanic surveys covering waters from the 200-m isobath to the seaward extent of the U.S. EEZ.

Earlier abundance estimates

Estimates of abundance were derived through the application of distance sampling analysis (Buckland *et al.* 2001) and the computer program DISTANCE (Thomas *et al.* 1998) to sighting data. Surveys were conducted in conjunction with bluefin tuna ichthyoplankton surveys during spring from 1996 to 2001 (excluding 1998) in oceanic waters of the northern Gulf of Mexico. Tracklines, which were perpendicular to the bathymetry, covered the waters from 200m to the offshore extent of the U.S. EEZ. Due to limited survey effort in any given year, survey effort was pooled across all years to develop an average abundance estimate. The estimate of abundance for bottlenose dolphins in oceanic waters, pooled from 1996 to 2001, was 2,239 (CV=0.41) (Mullin and Fulling 2004; Table 1).

Recent surveys and abundance estimates

During summer 2003 and spring 2004, line-transect surveys dedicated to estimating the abundance of oceanic cetaceans were conducted in the northern Gulf of Mexico. During each year, a grid of uniformly-spaced transect lines from a random start were surveyed from the 200-m isobath to the seaward extent of the U.S. EEZ using NOAA Ship *Gordon Gunter* (Mullin 2007).

As recommended in the GAMMS Workshop Report (Wade and Angliss 1997), estimates older than 8 years are deemed unreliable, and therefore should not be used for PBR determinations. Because ~~most of~~ the data for estimates prior to 2003 were older than this 8-year limit ~~and due to the different sampling strategies~~, estimates from the 2003 and 2004 surveys were used~~considered most reliable~~. The estimate of abundance for bottlenose dolphins in oceanic waters, pooled from 2003 to 2004, was 3,708 (CV=0.42) (Mullin 2007; Table 1), which is the best available abundance estimate for this ~~species~~stock in the northern Gulf of Mexico.

.

Table 1. Summary of abundance estimates for the northern Gulf of Mexico oceanic stock of bottlenose dolphins. Month, year and area covered during each abundance survey, and resulting abundance estimate (N_{best}) and coefficient of variation (CV).

Month/Year	Area	N_{best}	CV
Apr-Jun 1996-2001 (excluding 1998)	Oceanic waters	2,239	0.41
Jun-Aug 2003, Apr-Jun 2004	Oceanic waters	3,708	0.42

Minimum Population Estimate

The minimum population estimate is the lower limit of the two-tailed 60% confidence interval of the log-normal distributed abundance estimate. This is equivalent to the 20th percentile of the log-normal distributed abundance estimate as specified by Wade and Angliss (1997). The best estimate of abundance for bottlenose dolphins is 3,708 (CV=0.42~~);~~ ~~taken from~~ Mullin 2007~~and Fulling (2004~~). The minimum population estimate for the northern Gulf of Mexico oceanic stock is 2,641 bottlenose dolphins.

Current Population Trend

There are insufficient data to determine the population trends for this stock~~species~~. The pooled abundance estimate for 2003 to 2004 of 3,708 (CV=0.42) and that for 1996-2001 of 2,239 (CV=0.41) are not significantly different (P>0.05), but due to the imprecision of the estimates, the power to detect a difference is low. These temporal abundance estimates are difficult to interpret without a Gulf of Mexico-wide understanding of bottlenose dolphin abundance and stock structure. The Gulf of Mexico is composed of waters belonging to the U.S., Mexico and Cuba. U.S. waters only comprise about 40% of the entire Gulf of Mexico, and 65% of oceanic waters are south of the U.S. EEZ. The oceanography of the Gulf of Mexico is quite dynamic, and the spatial scale of the Gulf is small relative to the ability of most cetacean species to travel. Studies based on abundance and distribution surveys restricted to U.S. waters are unable to detect temporal shifts in distribution beyond U.S. waters that might account for any changes in abundance.

CURRENT AND MAXIMUM NET PRODUCTIVITY RATES

Current and maximum productivity rates are unknown for this stock. For purposes of this assessment, the maximum productivity rate was assumed to be 0.04. This value is based on theoretical modeling showing that cetacean populations may not grow at rates much greater than 4% given the constraints of their reproductive life history (Barlow *et al.* 1995).

POTENTIAL BIOLOGICAL REMOVAL

Potential biological removal level (PBR) is the product of minimum population size, one-half the maximum productivity rate and a recovery factor (MMPA Sec. 3. 16 U.S.C. 1362; Wade and Angliss 1997). The minimum

population size is 2,641. The maximum productivity rate is 0.04, the default value for cetaceans. The "recovery" factor, which accounts for endangered, depleted, threatened stocks, or stocks of unknown status relative to optimum sustainable population (OSP), is assumed to be 0.5 because the stock is of unknown status. PBR for the Gulf of Mexico oceanic bottlenose dolphin is 26.

ANNUAL HUMAN-CAUSED MORTALITY AND SERIOUS INJURY

~~Annual human-caused mortality and serious injury is unknown for this stock.~~The estimated annual average fishery-related mortality or serious injury to this stock during 2005-2009 was 0.6 bottlenose dolphins (CV=1.0; Table 2).

Fisheries Information

The commercial fisheries which potentially could interact with this stock in the Gulf of Mexico are the Atlantic Ocean, Caribbean, Gulf of Mexico large pelagic longline fishery and the Gulf of Mexico butterfish trawl fishery (Appendix III). The level of past or current, direct, human-caused mortality of bottlenose dolphins in the Gulf of Mexico is unknown; however, interactions between bottlenose dolphins and fisheries have been observed in the Gulf of Mexico.

Pelagic swordfish, tunas and billfish are the targets of the longline fishery operating in the northern Gulf of Mexico. One bottlenose dolphin serious injury was observed in the pelagic longline fishery in 1998, and estimated serious injuries attributable to the pelagic longline fishery in the Gulf of Mexico region during quarter 1 of that year were 22 (CV=1.00; Yeung 1999). There were no reports of mortality or serious injury to bottlenose dolphins by this fishery in the northern Gulf of Mexico during 1999~~98~~-200~~7~~8 (Yeung 1999; Yeung 2001; Garrison 2003; Garrison and Richards 2004; Garrison 2005; Fairfield Walsh and Garrison 2006; Fairfield-Walsh and Garrison 2007; Fairfield and Garrison 2008; Garrison *et al.* 2009). However, during 2009, 1 serious injury of a bottlenose dolphin was observed during the second quarter and estimated serious injuries attributable to the pelagic longline fishery in the Gulf of Mexico region during quarter 2 were 3.1 (CV=1.00; Garrison and Stokes 2010). The total estimated serious injury for 2009 was 3.1 animals (CV=1.0). The annual average serious injury and mortality attributable to the Gulf of Mexico pelagic longline fishery for the 5-year period from 2005 to 2009 was 0.6 animals (CV=1.0; Table 2). ~~However, d~~During 2007, 1 bottlenose dolphin was observed entangled and released alive in the northern Gulf of Mexico. All gear was removed and the animal was presumed to have no serious injuries. ~~(Fairfield and Garrison 2008). This animal could have belonged to the continental shelf or oceanic stock. Fishery interactions have previously been reported to occur between bottlenose dolphins and the longline swordfish/tuna fishery in the northern Gulf of Mexico (SEFSC unpublished logbook data), with annual fishery related mortality and serious injury to bottlenose dolphins estimated to be 2.8 per year (CV=0.74) during 1992-1993.~~ All of these interactions with the pelagic longline fishery~~This~~ could have included bottlenose dolphins from either the continental shelf and/or oceanic stocks. ~~One animal was hooked in the mouth and released by the pelagic longline fishery in 1998 (Yeung 1999).~~

~~There have been no reports of incidental mortality or injury associated with the shrimp trawl fishery in this area.~~ A trawl fishery for butterfish was monitored by NMFS observers for a short period in the 1980's with no records of incidental take of marine mammals (Burn and Scott 1988; NMFS unpublished data), although an experimental set by NMFS resulted in the death of 2 bottlenose dolphins (Burn and Scott 1988). There are no other data available with regard to this fishery.

Table 2. Summary of the incidental mortality and serious injury of Gulf of Mexico bottlenose dolphins in the Pelagic Longline fishery including the years sampled (Years), the type of data used (Data Type), the annual observer coverage (Observer Coverage), the observed mortalities and serious injuries recorded by on-board observers, the estimated annual mortality and serious injury, the combined annual estimates of mortality and serious injury (Estimated Combined Mortality), the estimated CV of the combined estimates (Estimated CVs) and the mean of the combined estimates (CV in parentheses).

Fishery	Years	Data Type[a]	Observer Coverage	Observed Serious Injury	Observed Mortality	Estimated Serious Injury	Estimated Mortality	Estimated Combined Mortality	Estimated CVs	Mean Annual Mortality
Pelagic Longline	05-09	Obs. Data Logbook	.07, .08, .15, .25, .21	0, 0, 0, 0, 1	0, 0, 0, 0, 0	0, 0, 0, 0, 3	0, 0, 0, 0, 0	0, 0, 0, 0, 3	NA, NA, NA, NA, 1.0	0.6 (1.0)

[a] Mandatory logbook data were used to measure total effort for the longline fishery. These data are collected at the Southeast Fisheries Science Center (SEFSC).

Other Mortality

A total of ~~1,432~~1,274 bottlenose dolphins were found stranded in the northern Gulf of Mexico from 200~~3~~5 through 200~~7~~9 (NOAA National Marine Mammal Health and Stranding Response Database unpublished data, accessed ~~16 September 2008~~17 November 2010). Of these, ~~84~~88 showed evidence of human interactions ~~as the cause of death~~ (e.g., gear entanglement, mutilation, gunshot wounds). The vast majority of stranded bottlenose dolphins are assumed to belong to one of the coastal stocks or to bay, sound and estuary~~ine~~ stocks. Nevertheless, it is possible that some of the stranded bottlenose dolphins belonged to the continental shelf or oceanic stocks and that they were among those strandings with evidence of human interactions. (Strandings do occur for other cetacean species whose primary range in the Gulf of Mexico is outer continental shelf or oceanic waters.)

The use of explosives to remove oil rigs in portions of the continental shelf in the western Gulf of Mexico has the potential to cause serious injury or mortality to marine mammals. These activities have been closely monitored by NMFS observers since 1987 (Gitschlag and Herczeg 1994). There have been no reports of either serious injury or mortality to bottlenose dolphins in the oceanic Gulf of Mexico associated with these activities (NMFS unpublished data).

STATUS OF STOCK

The status of bottlenose dolphins, relative to OSP, in the northern Gulf of Mexico oceanic waters is unknown. The species is not listed as threatened or endangered under the Endangered Species Act. There are insufficient data to determine the population trends for this stock~~species~~. Total human-caused mortality and serious injury for this stock is not known. There is insufficient information available to determine whether the total fishery-related mortality and serious injury for this stock is insignificant and approaching zero mortality and serious injury rate. This is not a strategic stock because it is assumed that the average annual human-related mortality and serious injury does not exceed PBR.

REFERENCES CITED

Barlow, J., S. L. Swartz, T. C. Eagle and P. R. Wade. 1995. U.S. marine mammal stock assessment: Guidelines for preparation, background, and a summary of the 1995 assessments. ~~U.S. Dep. Commer.,~~ NOAA Tech. Memo. NMFS-OPR-6, 73 pp.

Baron, S. C., A. Martinez, L. P. Garrison and E. O. Keith. 2008. Differences in acoustic signals from Delphinids in the western North Atlantic and northern Gulf of Mexico. Mar. Mamm. Sci. 24(1): 42-56.

Buckland, S. T., D. R. Anderson, K. P. Burnham, J. L. Laake, D. L. Borchers and L. Thomas. 2001. Introduction to distance sampling: Estimating abundance of biological populations. Oxford University Press. 432 pp.

Burn, D. and G. P. Scott. 1988. Synopsis of available information on marine mammal-fisheries interactions in the southeastern United States: Preliminary report. U.S. Dep. Commer., Contribution ML-CRG-87/88-26, National Marine Fisheries Service, Miami, FL, 37 pp.

Fairfield Walsh, C. and L. P. Garrison. 2006. Estimated bycatch of marine mammals and turtles in the U.S. Atlantic pelagic longline fleet during 2005. NOAA Tech. Memo. ~~NOAA~~ NMFS-SEFSC-539, 52 pp.

Fairfield-Walsh, C. and L. P. Garrison. 2007. Estimated bycatch of marine mammals and turtles in the U.S. Atlantic pelagic longline fleet during 2006. NOAA Tech. Memo. ~~NOAA~~ NMFS-SEFSC-560, 54 pp.

Fairfield, C. P. and L. P. Garrison. 2008. Estimated bycatch of marine mammals and turtles in the U.S. Atlantic pelagic longline fleet during 2007. NOAA Tech. Memo. ~~NOAA~~ NMFS-SEFSC-572, 62 pp.

Garrison, L. P. 2003. Estimated bycatch of marine mammals and turtles in the U.S. Atlantic pelagic longline fleet during 2001-2002. NOAA Tech. Memo. NMFS-SEFSC-515, 52 pp.

Garrison, L. P. 2005. Estimated bycatch of marine mammals and turtles in the U.S. Atlantic pelagic longline fleet during 2004. NOAA Tech. Memo. NMFS-SEFSC-531, 57 pp.

Garrison, L. P. and P. M. Richards. 2004. Estimated bycatch of marine mammals and turtles in the U.S. Atlantic pelagic longline fleet during 2003. NOAA Tech. Memo. NMFS-SEFSC-527, 57 pp.

Garrison, L. P., L. Stokes and C. Fairfield. 2009. Estimated bycatch of marine mammals and turtles in the U.S. Atlantic pelagic longline fleet during 2008. NOAA Tech. Memo. NMFS-SEFSC-591, 63 pp.

Garrison, L. P. and L. Stokes. 2010. Estimated bycatch of marine mammals and turtles in the U.S. Atlantic pelagic longline fleet during 2009. NOAA Tech. Memo. NMFS-SEFSC-607, 64 pp.

Gitschlag, G. R. and B. A. Herczeg. 1994. Sea turtle observations at explosive removals of energy structures. Mar.

Fish. Rev. 56(2): 1-8.

~~Hersh, S. L. and D. A. Duffield. 1990. Distinction between northwest Atlantic offshore and coastal bottlenose dolphins based on hemoglobin profile and morphometry. pp. 129-139. *In:* S. Leatherwood and R. R. Reeves (eds.) The bottlenose dolphin. Academic Press, San Diego, CA. 653 pp.~~

Hoelzel, A. R., C. W. Potter and P. B. Best. 1998. Genetic differentiation between parapatric 'nearshore' and 'offshore' populations of the bottlenose dolphin. Proc. R. Soc. Lond. B 265: 1177-1183.

LeDuc, R. G. and B. E. Curry. 1996~~8~~. Mitochondrial DNA sequence analysis indicates need for revision of the genus *Tursiops*. ~~Rep. int. Whal. Commn. 47: 393.~~Paper SC/48/SM27 presented to IWC Scientific Committee, June 1996, Aberdeen. 12 pp. Available from: NMFS, Southeast Fisheries Science Center, 3209 Frederic St., Pascagoula, MS 39568.

Mead, J. G. and C. W. Potter. 1995. Recognizing two populations of the bottlenose dolphin (*Tursiops truncatus*) off the Atlantic coast of North America: Morphological and ecological considerations. IBI Reports 5: 31-44.

Mullin, K. D. 2007. Abundance of cetaceans in the oceanic Gulf of Mexico based on 2003-2004 ship surveys. 26 pp. Available from: NMFS, Southeast Fisheries Science Center, P.O. Drawer 1207, Pascagoula, MS 39568.

Mullin, K. D. and G. L. Fulling. 2004. Abundance of cetaceans in the oceanic northern Gulf of Mexico. Mar. Mamm. Sci. 20(4): 787-807.

Thomas, L., J. L. Laake, J. F. Derry, S. T. Buckland, D. L. Borchers, D. R. Anderson, K. P. Burnham, S. Strindberg, S. L. Hedley, F. F. C. Marques, J. H. Pollard and R. M. Fewster. 1998. Distance 3.5. Research Unit for Wildlife Population Assessment, University of St. Andrews, St. Andrews, UK.

Torres, L. G., P. E. Rosel, C. D'Agrosa and A. J. Read. 2003. Improving management of overlapping bottlenose dolphin ecotypes through spatial analysis and genetics. Mar. Mamm. Sci. 19(3): 502-514.

Wade, P. R. and R. P. Angliss. 1997. Guidelines for assessing marine mammal stocks: Report of the GAMMS workshop April 3-5, 1996, Seattle, WA. ~~U.S. Dep. Commer.,~~ NOAA Tech. Memo. NMFS-OPR-12, 93 pp.

Waring, G. T., J. M. Quintal, S. L. Swartz, P. J. Clapham, T. V. N. Cole, C. P. Fairfield, A. Hohn, D. L. Palka, M. C. Rossman, U.S. Fish and Wildlife Service and C. Yeung. 2001. U.S. Atlantic and Gulf of Mexico marine mammal stock assessments-2001. ~~U.S. Dep. Commer.,~~ NOAA Tech. Memo. NMFS-NE-168, 310 pp.

Wells, R. S. 1994. Determination of bottlenose dolphin stock discreteness: Application of a combined behavioral and genetic approach. pp. 16-20. *In:* K. R. Wang, P. M. Payne and V.G. Thayer (compilers) Coastal stock(s) of Atlantic bottlenose dolphin: Status review and management. Proceedings and recommendations from a workshop held in Beaufort, NC, 13-14 September 1993. NOAA Tech. Memo. NMFS-OPR-4, 120 pp.

Wells, R.S. 2009. Learning from nature: Bottlenose dolphin care and husbandry. Zoo Biol. 28: 1-17.

Yeung, C. 1999. Estimates of marine mammal and marine turtle bycatch by the U.S. Atlantic pelagic longline fleet in 1998. ~~U.S. Dep. Commer.,~~ NOAA Tech. Memo. NMFS-SEFSC-430, 26 pp.

Yeung, C. 2001. Estimates of marine mammal and marine turtle bycatch by the U.S. Atlantic pelagic longline fleet in 1999-2000. ~~U.S. Dep. Commer.,~~ NOAA Tech. Memo. NMFS-SEFSC-467, 43 pp.

December 20~~09~~10

BOTTLENOSE DOLPHIN (*Tursiops truncatus truncatus*): Northern Gulf of Mexico Bay, Sound, and Estuar~~ine~~y Stocks

NOTE – NMFS is in the process of writing individual stock assessment reports for each of the 32 bay, sound and estuary stocks of bottlenose dolphins that are included in this report. Until this effort is completed and this report is replaced by 32 individual reports, basic information for all individual bay, sound and estuary stocks will remain in this report: "Northern Gulf of Mexico Bay, Sound and Estuary Stocks".

STOCK DEFINITION AND GEOGRAPHIC RANGE

Bottlenose dolphins are distributed throughout the bays, sounds and estuaries of the Gulf of Mexico (Mullin 1988). The identification of biologically-meaningful "stocks" of bottlenose dolphins in these waters is complicated by the high degree of behavioral variability exhibited by this species (Shane *et al.* 1986; Wells and Scott 1999; Wells 2003), and by the lack of requisite information for much of the region.

Distinct stocks are provisionally identified in each of 32 areas of contiguous, enclosed or semi-enclosed bodies of water adjacent to the northern Gulf of Mexico (i.e., U.S. Gulf of Mexico) (Table 1, based on descriptions of relatively discrete dolphin "communities" in some of these areas). A "community" includes resident dolphins that regularly share large portions of their ranges, exhibit similar distinct genetic profiles, and interact with each other to a much greater extent (>50% of associations) than with dolphins in adjacent waters. The term, as adapted from Wells *et al.*(1987) and applied in part by Urian *et al.* (2009), emphasizes geographic, genetic and social relationships of dolphins. Bottlenose dolphin communities do not constitute closed demographic populations, as individuals from adjacent communities are known to interbreed. Nevertheless, the geographic nature of these areas and long-term, multi-generational stability of residency patterns suggest that many of these communities exist as functioning units of their ecosystems, and under the Marine Mammal Protection Act must be maintained as such. Also, the stable patterns of residency observed within communities suggest that long periods would be required to repopulate the home range of a community if it were ~~it~~ eradicated or severely depleted. Thus, in the absence of information supporting management on a larger scale, it is appropriate to adopt a risk-averse approach and focus management efforts at the level of the community rather than at some larger demographic scale. Biological support for this risk-averse approach derives from several sources. Long-term (year-round, multi-year) residency by at least some individuals has been reported from nearly every site where photographic identification or tagging studies have been conducted in the Gulf of Mexico. In Texas, some of the dolphins in the Matagorda-Espiritu Santo Bay area (Gruber 1981; Lynn and Würsig 2002), Aransas Pass (Shane 1977; Weller 1998), San Luis Pass (Maze and Würsig 1999; Irwin and Würsig 2004), and Galveston Bay (Bräger 1993; Bräger *et al.* 1994; Fertl 1994) have been reported as long-term residents. Hubard *et al.* (2004) reported sightings of dolphins tagged 12-15 years previously in Mississippi Sound. In Florida, long-term residency has been reported from Choctawhatchee Bay (1989-1993; F. Townsend, unpublished data), Tampa Bay (Wells 1986a; Wells *et al.* 1996b; Urian *et al.* 2009), Sarasota Bay (Irvine and Wells 1972; Irvine *et al.* 1981; Wells 1986a; Wells *et al.* 1987; Scott *et al.* 1990; Wells 1991; 2003), Lemon Bay (Wells *et al.* 1996a) and Charlotte Harbor/Pine Island Sound (Shane 1990; Wells *et al.* 1996a; Wells *et al.* 1997; Shane 2004). In Louisiana, Miller (2003) concluded the bottlenose dolphin population in the Barataria Basin was relatively closed. In many cases, residents emphasize use of the bay, sound or estuary waters, with limited movements through passes to the Gulf of Mexico (Shane 1977; 1990; Gruber 1981; Irvine *et al.* 1981; Shane 1990; Maze and Würsig 1999; Lynn and Würsig 2002; Fazioli *et al.* 2006). These habitat use patterns are reflected in the ecology of the dolphins in some areas; for example, residents of Sarasota Bay, Florida, lacked squid in their diet, unlike non-resident dolphins stranded on nearby Gulf beaches (Barros and Wells 1998).

Genetic data also support the concept of relatively discrete bay, sound and estuary stocks. Analyses of mitochondrial DNA haplotype distributions indicate the existence of clinal variations along the Gulf of Mexico coastline (Duffield and Wells 2002). Differences in reproductive seasonality from site to site also suggest genetic-based distinctions between communities (Urian *et al.* 1996). Mitochondrial DNA analyses suggest finer-scale structural levels as well. For example, Matagorda Bay, Texas, dolphins appear to be a localized population, and differences in haplotype frequencies distinguish between adjacent communities in Tampa Bay, Sarasota Bay and Charlotte Harbor/Pine Island Sound, along the central west coast of Florida (Duffield and Wells 1991; 2002). Examination of protein electrophoretic data resulted in similar conclusions for the Florida dolphins (Duffield and Wells 1986). Additionally, Sellas *et al.* (2005) examined population subdivision among Sarasota Bay, Tampa Bay, Charlotte Harbor, Matagorda Bay, and the coastal Gulf of Mexico (1-12 km offshore) from just outside Tampa Bay to the south end of Lemon Bay, and found evidence of significant population structure among all areas on the basis of both mitochondrial DNA control region sequence data and 9 nuclear microsatellite loci. The Sellas *et al.* (2005) findings support the separate identification of bay, sound and estuar~~ine~~y communities from those occurring in adjacent Gulf coastal waters.

The long-term structure and stability of at least some of these communities is exemplified by the residents of Sarasota

Bay, Florida. This community has been observed since 1970 (Irvine and Wells 1972; Scott *et al.* 1990; Wells 1991; 2003). A span of ~~A~~at least 5 generations of identifiable residents currently inhabits the region, including some of those first identified in 1970. Maximum immigration and emigration rates of about 2-3% have been estimated (Wells and Scott 1990).

Genetic exchange occurs between resident communities; hence the application of the demographically and behaviorally-based term "community" rather than "population" (Wells 1986a; Sellas *et al.* 2005). Some of the calves in Sarasota Bay apparently have been sired by non-residents (Duffield and Wells 2002). A variety of potential exchange mechanisms occur in the Gulf. Small numbers of inshore dolphins traveling between regions have been reported, with patterns ranging from traveling through adjacent communities (Wells 1986b; Wells *et al.* 1996a; Wells *et al.* 1996b) to movements over distances of several hundred km in Texas waters (Gruber 1981; Lynn and Würsig 2002). In many areas year-round residents co-occur with non-resident dolphins, providing potential opportunities for genetic exchange. About 14-17% of group sightings involving resident Sarasota Bay dolphins include at least 1 non-resident as well (Wells *et al.* 1987; Fazioli *et al.* 2006). Similar mixing of inshore residents and non-residents has been seen off San Luis Pass, Texas (Maze and Würsig 1999), Cedar Keys, Florida (Quintana-Rizzo and Wells 2001), and Pine Island Sound, Florida (Shane 2004). Non-residents exhibit a variety of patterns, ranging from apparent nomadism recorded as transience in a given area, to apparent seasonal or non-seasonal migrations. Passes, especially the mouths of the larger estuaries, serve as mixing areas. For example, several communities mix at the mouth of Tampa Bay, Florida (Wells 1986a), and most of the dolphins identified in the mouths of Galveston Bay and Aransas Pass, Texas, were considered transients (Henningsen 1991; Bräger 1993; Weller 1998).

Seasonal movements of dolphins into and out of some of the bays, sounds and estuaries provide additional opportunities for genetic exchange with residents, and complicate the identification of stocks in coastal and inshore waters. In small bay systems such as Sarasota Bay, Florida, and San Luis Pass, Texas, residents move into Gulf coastal waters in fall/winter, and return inshore in spring/summer (Irvine *et al.* 1981; Maze and Würsig 1999). In larger bay systems, seasonal changes in abundance suggest possible migrations, with increases in more northerly bay systems in summer, and in more southerly systems in winter. Fall/winter increases in abundance have been noted for Tampa Bay (Scott *et al.* 1989) and Charlotte Harbor/Pine Island Sound (Thompson 1981; Scott *et al.* 1989), and are thought to occur in Matagorda Bay (Gruber 1981; Lynn and Würsig 2002) and Aransas Pass (Shane 1977; Weller 1998). Spring/summer increases in abundance occur in Mississippi Sound (Hubard *et al.* 2004) and are thought to occur in Galveston Bay (Henningsen 1991; Bräger 1993; Fertl 1994).

Spring and fall increases in abundance have been reported for St. Joseph Bay, Florida, where recent mark-recapture photo-identification surveys and 2 NOAA-sponsored health assessments were conducted during 2005-2006. Mark-recapture abundance estimates were highest in spring and fall and lowest in summer and winter (Table 1; Balmer *et al.* 2008). Individuals with low site-fidelity indices were sighted more often in spring and fall, whereas individuals sighted during summer and winter displayed higher site-fidelity indices. In conjunction with health assessments, 23 dolphins were radio tagged during April 2005 and July 2006. Dolphins tagged in spring 2005 displayed variable utilization areas and variable site fidelity patterns. In contrast, during summer 2006 the majority of radio tagged individuals displayed similar utilization areas and moderate to high site-fidelity patterns. The results of the studies suggest that during summer and winter St. Joseph Bay hosts dolphins that spend most of their time within this region, and these may represent a resident community. In spring and fall, St. Joseph Bay is visited by dolphins that range outside of this area (Balmer *et al.* 2008).

Much uncertainty remains regarding the structure of bottlenose dolphin stocks in many of the Gulf of Mexico bays, sounds and estuaries. Given the apparent co-occurrence of resident and non-resident dolphins in these areas, and the demonstrated variations in abundance, it appears that consideration should be given to the existence of a complex of stocks, and to the roles of bays, sounds and estuaries for stocks emphasizing Gulf of Mexico coastal waters. A starting point for management strategy should be the protection of the long-term resident communities, with their multi-generational geographic, genetic, demographic and social stability. These localized units would be at greatest risk from geographically-localized impacts. Complete characterization of many of these basic units would benefit from additional photo-identification, telemetry and genetic research (Wells 1994).

The current provisional stocks follow the designations in Table 1. As information becomes available, combination or division of these provisional stocks may be warranted. For example, unpublished research suggests that Block B-21, Lemon Bay, can be subsumed under Charlotte Harbor, and B36, Caloosahatchee River, can be considered a part of Pine Island Sound. Additionally, a number of geographically and socially distinct subgroupings of dolphins in regions such as Tampa Bay, Charlotte Harbor, Pine Island Sound, Aransas Pass and Matagorda Bay have been identified, but the importance of these distinctions to stock designations remain undetermined (Shane 1977; Gruber 1981; Wells *et al.* 1996a; Wells *et al.* 1996b; Wells *et al.* 1997; Lynn and Würsig 2002; Urian 2002). For Tampa Bay, Urian *et al.* (2009) recently described fine-scale population structuring into 5 discrete communities (including the adjacent Sarasota Bay community) that differed in their social interactions and ranging patterns. Structure was found despite a lack of physiographic barriers to movement within this large, open embayment. Urian *et al.* (2009) further suggested that fine-scale structure may be a common element among populations of bottlenose dolphins in the southeast U.S. and recommended that management should account for fine-scale structure that exists within current stock designations.

Understanding the full complement of the stock complex using the bay, sound and estuary~~ine~~ waters of the Gulf of Mexico will require much additional information. The development of biologically-based criteria to better define and manage stocks in this region should integrate multiple approaches, including studies of ranging patterns, genetics, morphology, social patterns, distribution, life history, stomach contents, isozyme analyses and contaminant concentrations. Spatially-explicit population modeling could aid in evaluating the implications of community-based stock definition. As these studies provide new information on what constitutes a bottlenose dolphin "biological stock," current provisional definitions will likely need to be revised. As stocks are more clearly identified, it will be possible to conduct abundance estimates using standardized methodology across sites (thereby avoiding some of the previous problems of mixing results of aerial and boat-based surveys), identify fisheries and other human impacts relative to specific stocks and perform individual stock assessments. As recommended by the Atlantic Scientific Review Group (November 1998, Portland, Maine), an expert panel reviewed the stock structure for bottlenose dolphins in the Gulf of Mexico during a workshop in March 2000 (Hubard and Swartz 2002). The panel sought to describe the scope of risks faced by bottlenose dolphins in the Gulf of Mexico, and outline an approach by which the stock structure could most efficiently be investigated and integrated with data from previous and ongoing studies. The panel agreed that it was appropriate to use the precautionary approach and retain the stocks currently named until further studies are conducted, and made a variety of recommendations for future research (Hubard and Swartz 2002). As a result of this, efforts are being made to conduct research in new locations, such as the north central Gulf, in addition to the ongoing studies in Texas and Florida.

Table 1. Most recent bottlenose dolphin abundance (N_{BEST}), coefficient of variation (CV) and minimum population estimate (N_{MIN}) in northern Gulf of Mexico bays, sounds and estuaries. Because they are based on data collected more than 8 years ago, most estimates are considered unknown or undetermined for management purposes. Blocks refer to aerial survey blocks illustrated in Figure 1. PBR - Potential Biological Removal; UNK - unknown; UND - undetermined.

Blocks	Gulf of Mexico Estuary	N_{BEST}	CV	N_{MIN}	PBR	Year	Reference
B51	Laguna Madre	80	1.57	UNK	UND	1992	A
B52	Nueces Bay, Corpus Christi Bay	58	0.61	UNK	UND	1992	A
B50	Compano Bay, Aransas Bay, San Antonio Bay, Redfish Bay, Espiritu Santo Bay	55	0.82	UNK	UND	1992	A
B54	Matagorda Bay, Tres Palacios Bay, Lavaca Bay	61	0.45	UNK	UND	1992	A
B55	West Bay	32	0.15	UNK	UND	2000	E
B56	Galveston Bay, East Bay, Trinity Bay	152	0.43	UNK	UND	1992	A
B57	Sabine Lake	0[a]	-		UND	1992	A
B58	Calcasieu Lake	0[a]	-		UND	1992	A
B59	Vermillion Bay, West Cote Blanche Bay, Atchafalaya Bay	0[a]	-		UND	1992	A
B60	Terrebonne Bay, Timbalier Bay	100	0.53	UNK	UND	1993	A
B61	Barataria Bay	138	0.08	UNK	UND	2001	D
B30	Mississippi River Delta	0[a]	-		UND	1993	A
B02-05, 29,31	~~Bay Boudreau,~~ Mississippi Sound, Lake Borgne, Bay Boudreau	1,401	0.13	UNK	UND	1993	A
B06	Mobile Bay, Bonsecour Bay	122	0.34	UNK	UND	1993	A
B07	Perdido Bay	0[a]	-		UND	1993	A
B08	Pensacola Bay, East Bay	33	0.80	UNK	UND	1993	A
B09	Choctawhatchee Bay	~~242~~17 9	0.~~31~~0 4	~~UNK~~1 73	~~UND~~ 1.7	~~1993~~20 07	~~A~~H
B10	St. Andrew Bay	124	0.57	UNK	UND	1993	A
B11	St. Joseph Bay	146~~81~~	0.18~~0 .14~~	126~~72~~	1.3~~0. 7~~	2005-076	F
B12-13	St. Vincent Sound, Apalachicola Bay, St. George Sound	537	0.09	498	5.0	2008	G
B14-15	Apalachee Bay	491	0.39	UNK	UND	1993	A
B16	Waccasassa Bay, Withlacoochee Bay, Crystal Bay	100	0.85	UNK	UND	1994	A
B17	St. Joseph Sound, Clearwater Harbor	37	1.06	UNK	UND	1994	A
B32-34	Tampa Bay	559	0.24	UNK	UND	1994	A
B20,35	Sarasota Bay, Little Sarasota Bay	160	na[c]	160	1.6	2007	B
B21	Lemon Bay	0[a]	-		UND	1994	A

B22-23	Pine Island Sound, Charlotte Harbor, Gasparilla Sound	209	0.38	UNK	UND	1994	A
B36	Caloosahatchee River	0[a,b]	-		UND	1985	C
B24	Estero Bay	104	0.67	UNK	UND	1994	A
B25	Chokoloskee Bay, Ten Thousand Islands, Gullivan Bay	208	0.46	UNK	UND	1994	A
B27	Whitewater Bay	242	0.37	UNK	UND	1994	A
B28	Florida Keys (Bahia Honda to Key West)	29	1.00	UNK	UND	1994	A

References: A- (Blaylock and Hoggard 1994); B- (Wells 2009); C- (Scott *et al.* 1989); D- (Miller 2003); E- (Irwin and Würsig 2004); F- (Balmer *et al.* 2008); G - (Tyson 2008); H – (Conn *et al.*, in press)

Notes:

[a] During earlier surveys (Scott *et al.* 1989), the range of seasonal abundances was as follows: B57, 0-2 (CV= 0.38); B58, 0-6 (0.34); B59, 0-0; B30, 0-182(0.14); B07, 0-0; B21, 0-15(0.43); and B36, 0-0.

[b] Block not surveyed during surveys reported in Blaylock and Hoggard (1994).

[c] No CV because NBEST was a direct count of known individuals.

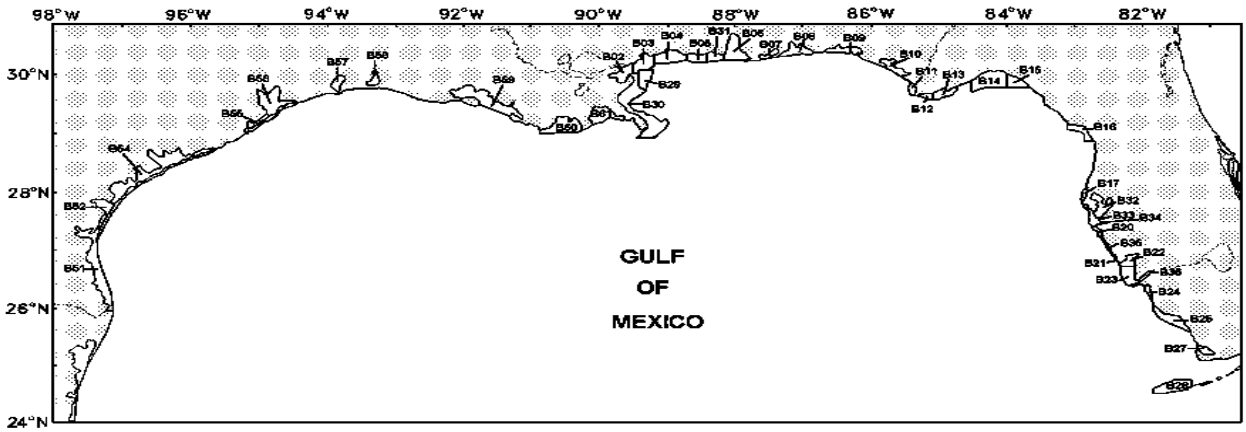

Figure 1. *Northern Gulf of Mexico bays and sounds. Each of the alpha-numerically designated blocks corresponds to 1 of the NMFS Southeast Fisheries Science Center logistical aerial survey areas listed in Table 1. The bottlenose dolphins inhabiting each bay and sound are considered to comprise a unique stock for purposes of this assessment.*

POPULATION SIZE

Population size estimates for most of the stocks are greater than 8 years old and therefore the current population size for each of these stocks is considered unknown (Wade and Angliss 1997). Recent mark-recapture population size estimates are available for Choctawhatchee Bay, St. Joseph Bay~~,~~ and Apalachicola Bay, Florida, ~~and Apalachicola Bay, Florida,~~ and a direct count is available for Sarasota Bay, Florida (Table 1). Previous population size for most other stocks (Table 1) was estimated from preliminary analyses of line-transect data collected during aerial surveys conducted in September-October 1992 in Texas and Louisiana; in September-October 1993 in Louisiana, Mississippi, Alabama and the Florida Panhandle (Blaylock and Hoggard 1994); and in September-November 1994 along the west coast of Florida (NMFS unpublished data). Standard line-transect perpendicular sighting distance analytical methods (Buckland *et al.* 1993) and the computer program DISTANCE (Laake *et al.* 1993) were used. Analyses are currently underway that should provide updated abundance estimates for Lemon Bay, Gasparilla Sound, Charlotte Harbor, and Pine Island Sound during 2011~~0~~ (Wells, pers. comm.).

Minimum Population Estimate

The population size for all but ~~3~~4 stocks is currently unknown and the minimum population estimates are given for those ~~3~~4 stocks in Table 1. In most cases, ~~T~~the minimum population estimate is the lower limit of the two-tailed 60% confidence interval of the log-normally distributed abundance estimate. This is equivalent to the 20th percentile of the log-normal distribution as specified by Wade and Angliss (1997). The minimum population estimate was calculated for each block from the estimated population size and its associated coefficient of variation. Where the population size resulted

from a direct count of known individuals, the minimum population size was identical to the estimated population size.

Current Population Trend

The data are insufficient to determine population trends for all of the Gulf of Mexico bay, sound and estuary bottlenose dolphin communities. Eleven ~~anomalous~~unusual mortality events have occurred among portions of these dolphin communities between 1990 and 2008; however, it is not possible to accurately partition the mortalities between bay and coastal stocks, thus the impact of these mortality events on communities is not known.

~~For Barataria Bay, Louisiana, Miller (2003) estimated a population size ranging from 138 to 238 bottlenose dolphins (95% CI = 128-297) using mark-recapture techniques with data collected from June 1999 to May 2002. The previous estimate for Barataria Bay from 1994, 219 dolphins, falls at the high end of this range. Irwin and Würsig (2004) estimated annual population sizes ranging from 28 to 38 dolphins during 1997-2001 for the San Luis Pass/Chocolate Bay portion of West Bay, Texas, where the previous estimate from 1992 was 29 dolphins.~~

CURRENT AND MAXIMUM NET PRODUCTIVITY RATES

Current and maximum net productivity rates are not known for the dolphin communities that ~~comprise~~constitute these stocks. While productivity rates may be estimated for individual females within communities, such estimates are confounded at the stock level due to the influx of dolphins from adjacent areas which balance losses, and the unexplained loss of some individuals which offset births and recruitment (Wells 1998). Continued monitoring and expanded survey coverage will be required to address and develop estimates of productivity for these dolphin communities. The maximum net productivity rate was assumed to be 0.04. This value is based on theoretical modeling showing that cetacean populations may not grow at rates much greater than 4% given the constraints of their reproductive life history (Barlow *et al.* 1995).

POTENTIAL BIOLOGICAL REMOVAL

Potential Biological Removal (PBR) is undetermined for most stocks because the population size estimate is more than 8 years old. PBR is the product of minimum population size, one-half the maximum productivity rate and a "recovery" factor (Wade and Angliss 1997). The "recovery" factor, which accounts for endangered, depleted, and threatened stocks, or stocks of unknown status relative to optimum sustainable population (OSP), is assumed to be 0.5 because these stocks are of unknown status. PBR for those stocks with population size estimates less than 8 years old is given in Table 1.

ANNUAL HUMAN-CAUSED MORTALITY AND SERIOUS INJURY

The total annual human-caused mortality and serious injury for these stocks during 2004~~8~~5-2008~~9~~9 is unknown.

Some of the bay, sound and estuary~~ine~~ communities were the focus of a live-capture fishery for bottlenose dolphins which supplied dolphins to the U.S. Navy and to oceanaria for research and public display for more than 2 decades ending in 1989 (NMFS unpublished data). During the period 1972-1989, 490 bottlenose dolphins, an average of 29 dolphins annually, were removed from a few locations in the Gulf of Mexico, including the Florida Keys, Charlotte Harbor, Tampa Bay and elsewhere. Mississippi Sound sustained the highest level of removals with 202 dolphins taken from this stock during this period, representing 41% of the total and an annual average of 12 dolphins (compared to a previous PBR of 13). The annual average number of removals never exceeded previous PBR levels, but it may be biologically significant that 73% of the dolphins removed during 1982-1988 were females. The impact of those removals on the stocks is unknown.

Fishery Information

The commercial fisheries which potentially could interact with these stocks in the Gulf of Mexico are the shrimp trawl, blue crab trap/pot, stone crab trap/pot, menhaden purse seine, and gillnet fisheries (Appendix III).

Shrimp Trawl Fishery

Historically, there have been very low numbers of incidental mortality or injury in the stocks associated with the shrimp trawl fishery. A voluntary observer program for the shrimp trawl fishery began in 1992 and became mandatory in 2007. Three bottlenose dolphin mortalities were observed in the shrimp trawl fishery. One mortality occurred in 2008 off the coast of Texas in the vicinity of Laguna Madre, 1 mortality occurred in 2007 off the coast of Louisiana in the vicinity of Atchafalaya Bay, and 1 mortality occurred in 2003 off the coast of Alabama near Mobile Bay. The Texas 2008 mortality could have belonged to the bottlenose dolphin Western Coastal ~~s~~Stock or ~~c~~Continental ~~s~~Shelf ~~s~~Stock. The Louisiana 2007 mortality could have belonged to the Western Coastal stock or a bay, sound and estuary~~ine~~ stock. The Alabama 2003 mortality could have belonged to the Northern Coastal ~~s~~Stock or a bay, sound and estuary~~ine~~ stock. ~~During 1992-2008 the observer program recorded an additional 6 unidentified dolphins caught in a lazy line or turtle excluder device, and 1 or more of these animals may have belonged to the Eastern or Northern Coastal stocks, and it is likely that 3-4 of the animals belonged to the continental shelf stock or the Atlantic spotted dolphin (*Stenella frontalis*) stock. In 2 of~~

~~the 6 cases, an observer report indicated the animal may have already been decomposed, but this could not be confirmed in the absence of a necropsy. In 2008, an additional dolphin carcass was caught on the tickler of a shrimp trawl; however, the animal's carcass was severely decomposed and may have been captured in this state. This cannot be confirmed without a necropsy. It is likely the unidentified carcass belonged to the bottlenose dolphin Western Coastal stock or continental shelf stock, or possibly to the Atlantic spotted dolphin stock.~~

Blue and Stone Crab Trap/Pot Fisheries

Bottlenose dolphins have been reported stranded with polypropylene rope around their flukes (NMFS 1991; McFee and Brooks, Jr. 1998; NMFS unpublished data), indicating the possibility of entanglement with crab pot lines. In 2002 there was a calf stranded near Clearwater, Florida, with blue crab trap line wrapped around its rostrum, through its mouth and looped around its tail. There was an additional unconfirmed report to the stranding network in 2002 of a dolphin entangled in a stone crab trap with the buoy still attached. The animal was reportedly cut loose from the trap and slowly swam off with line and buoy still wrapped around it (NMFS unpublished data). In 2008 there was a report of a live dolphin in the Caloosahatchee River in Florida entangled in pot line without a buoy attached. This animal was likely a member of the Caloosahatchee River Stock (a bay, sound and estuary stock). In 2008, a dolphin likely belonging to the Western Coastal Stock was disentangled from crab trap gear in Texas from a concerned citizen and swam away with no reported injuries. Also in 2008, another dolphin off Florida likely belonging to the Eastern Coastal Stock, reportedly half the size of an adult, was disentangled by a county marine officer from a crab pot line and swam away with no reported injuries (NOAA National Marine Mammal Health and Stranding Response Database unpublished data, accessed ~~21 September 2009 and 18 November 2009~~17 November 2010). Since there is no systematic observer program, it is not possible to estimate the total number of interactions or mortalities associated with crab traps/pots.

Menhaden Purse Seine Fishery

There are no recent observer program data for the Gulf of Mexico menhaden purse seine fishery but incidental mortality of bottlenose dolphins has been reported for this fishery (Reynolds 1985). Through the Marine Mammal Authorization Program, there have been 11 self-reported incidental takes (all mortalities) of bottlenose dolphins in northern Gulf of Mexico coastal and estuary~~ine~~ waters by the menhaden purse seine fishery: 2 takes of single bottlenose dolphins were reported in Louisiana waters during 2005 (1 of the animals may have been dead prior to capture); 1 take of a single bottlenose dolphin was reported in Louisiana waters during 2004; 2 takes of single unidentified dolphins were reported during 2002 (1 in Mississippi and 1 in Louisiana waters); 1 take of a single bottlenose dolphin was reported in Louisiana waters during 2001; and 3 takes were reported in 2000, 2 of which were for single dolphins (1 bottlenose, 1 unidentified) in Louisiana waters and the third was for 3 bottlenose dolphins in a single purse seine in Mississippi waters. The menhaden purse seine fishery was observed to take 9 bottlenose dolphins (3 fatally) between 1992 and 1995 (NMFS unpublished data). During that period, there were 1,366 sets observed out of 26,097 total sets, which ~~if~~when extrapolated for all years suggests that as many as 172 bottlenose dolphins could have been taken in this fishery with up to 57 animals killed. Without an observer program it is not possible to obtain statistically reliable information for this fishery on the number of sets annually, the incidental take and mortality rates, and the communities from which bottlenose dolphins are being taken.

Gillnet Fishery

No marine mammal mortalities associated with gillnet fisheries have been reported in recent years, but stranding data suggest that gillnet and marine mammal interactions do~~es~~ occur, causing mortality and serious injury. Four research-related gillnet mortalities occurred between 2003 and 2007 in Texas and Louisiana and an additional research gillnet entanglement occurred during 2008 in Texas (see "Other Mortality" below for details). In 1995, a Florida state constitutional amendment banned gillnets and large nets from bay, sounds, estuaries and other inshore waters.

Strandings

A total of ~~641~~559 bottlenose dolphins were found stranded in bays, sounds and estuaries of the northern Gulf of Mexico from 200~~4~~5 through 200~~8~~9 (Table 2; NOAA National Marine Mammal Health and Stranding Response Database unpublished data, accessed ~~21 September 2009 and 18 November 2009~~17 November 2010). Evidence of human interactions (e.g., gear entanglement, mutilation, gunshot wounds) was detected for 63~~55~~ of these dolphins. Bottlenose dolphins are known to become entangled in, or ingest recreational and commercial fishing gear (Wells and Scott 1994; Gorzelany 1998; Wells *et al.* 1998; Wells *et al.* 2008), and some are struck by vessels (Wells and Scott 1997; Wells *et al.* 2008).

There are a number of difficulties associated with the interpretation of stranding data. Except in rare cases, such as Sarasota Bay, Florida, where residency can be determined, ~~I~~it is possible that some or all of the stranded dolphins may have been from a nearby coastal stock. ~~; h~~However, the proportion of stranded dolphins belonging to another stock cannot be determined because of the difficulty of determining from where the stranded carcasses originated. Stranding data

probably underestimate the extent of fishery-related mortality and serious injury because not all of the dolphins which die or are seriously injured in fishery interactions wash ashore, nor will all of those that do wash ashore necessarily show signs of entanglement or other fishery-interaction. Finally, the level of technical expertise among stranding network personnel varies widely as does the ability to recognize signs of fishery interaction, and the condition of the carcass if badly decomposed can inhibit the interpretation of cause of death.

Since 1990, there have been 11 bottlenose dolphin die-offs in the northern Gulf of Mexico. From January through May 1990, a total of 367 bottlenose dolphins stranded in the northern Gulf of Mexico. Overall this represented a two-fold increase in the prior maximum recorded number of strandings for the same period, but in some locations (i.e., Alabama) strandings were 10 times the average number. The cause of the 1990 mortality event could not be determined (Hansen 1992). An unusual mortality event was declared for Sarasota Bay, Florida, in 1991, but the cause was not determined. In March and April 1992, 111 bottlenose dolphins stranded in Texas; about 9 times the average number. The cause of this event was not determined, but carbamates were a suspected cause.

In 1992, with the enactment of the Marine Mammal Health and Stranding Response Act, the Working Group on Marine Mammal Unusual Mortality Events was formalized~~created~~ to determine when an unusual mortality event (UME) is occurring, and then to direct responses to such events. Since 1992, 8 bottlenose dolphin UMEs have been declared in the Gulf of Mexico. 1) In 1993-1994 an UME of bottlenose dolphins likely caused by morbillivirus started in the Florida Panhandle and spread west with most of the mortalities occurring in Texas (Lipscomb 1993; Lipscomb *et al.* 1994). From February through April 1994, 220 bottlenose dolphins were found dead on Texas beaches, of which 67 occurred in a single 10-day period. 2) In 1996 an UME was declared for bottlenose dolphins in Mississippi when 27 bottlenose dolphins stranded during November and December. The cause was not determined, but a *Karenia brevis* (red tide) bloom was suspected to be responsible. 3) Between August 1999 and May 2000, 152 bottlenose dolphins died coincident with *K. brevis* blooms and fish kills in the Florida Panhandle (additional strandings included 3 Atlantic spotted dolphins, *Stenella frontalis*, 1 Risso's dolphin, *Grampus griseus*, 2 Blainville's beaked whales, *Mesoplodon densirostris*, and 4 unidentified dolphins). 4) In March and April 2004, in another Florida Panhandle UME possibly related to *K. brevis* blooms, 105~~6~~ bottlenose dolphins and 2~~1~~ unidentified dolphin stranded dead (NMFS 2004). Although there was no indication of a *K. brevis* bloom at the time, high levels of brevetoxin were found in the stomach contents of the stranded dolphins (Flewelling *et al.* 2005). 5) In 2005, a particularly destructive red tide (*K. brevis*) bloom occurred off of central west Florida. Manatee, sea turtle, bird and fish mortalities were reported in the area in early 2005 and a manatee UME had been declared. Dolphin mortalities began to rise above the historical averages by late July 2005, continued to increase through October 2005, and were then declared to be part of a multi-species UME. The multi-species UME extended into 2006, and ended in November 2006. A total of 190 dolphins were involved, primarily bottlenose dolphins (plus strandings of 1 Atlantic spotted dolphin, *S. frontalis*, and 24 unidentified dolphins). The evidence suggests the effects of a red tide bloom contributed to the cause of this event. 6) A separate UME was declared in the Florida Panhandle after elevated numbers of dolphin strandings occurred in association with a *K. brevis* bloom in September 2005. Dolphin strandings remained elevated through the spring of 2006 and brevetoxin was again detected in the tissues of some of the stranded dolphins. Between September 2005 and April 2006 when the event was officially declared over, a total of 90 bottlenose dolphin strandings occurred (plus strandings of 3 unidentified dolphins). 7) During February and March of 2007 an event was declared for northeast Texas and western Louisiana involving 66 bottlenose dolphins. Decomposition prevented conclusive analyses on most carcasses. 8) During February and March of 2008 an additional event was declared in Texas involving 113 bottlenose dolphin strandings. Most of the animals recovered were in a decomposed state. ~~The event has been closed, however, the investigation is ongoing.~~The investigation is closed, and a direct cause could not be identified. However, there were numerous, co-occurring harmful algal bloom toxins detected during the time period of this UME which may have contributed to the mortalities (Fire *et al.*, in press).

Table 2. Bottlenose dolphin strandings occurring in bays, sounds and estuaries in the northern Gulf of Mexico from 2005 to 2009, as well as number of strandings for which evidence of human interaction was detected and number of strandings for which it could not be determined (CBD) if there was evidence of human interaction. Data are from the NOAA National Marine Mammal Health and Stranding Response Database (unpublished data, accessed 17 November 2010). Please note human interaction does not necessarily mean the interaction caused the animal's death. Please also note that starting with 2010 SARs, strandings in bay, sound and estuary waters are reported separately from strandings in coastal waters; therefore, the annual totals below will differ from those reported previously for 2005-2007. Please also note that this table does include strandings from Barataria Bay Estuarine System, Choctawhatchee Bay and St. Joseph Bay Stocks. Finally, there were an additional 27 dolphins not included in this table that stranded either in bay, sound and estuary waters or in coastal waters that could not be assigned definitively to a stock due to bad location data. If/when the location data are resolved, the numbers below could increase.

Stock	Category	2005	2006	2007	2008	2009	Total
Bay, Sound and Estuary	Total Stranded	140	165[a]	77	78	99[b]	559

	Human Interaction						
	---Yes	4	23	10	8	18	63
	---No	31	36	15	17	10	109
	---CBD	105	106	52	53	71	387

[a] Includes 2 mass stranding events in Florida (2 animals in July 2006, 3 animals in November 2006)
[b] Includes a mass stranding of 6 animals in Louisiana in June 2009

~~Table 2. Bottlenose dolphin strandings occurring in bays, sounds and estuaries in the northern Gulf of Mexico from 2004 to 2008, as well as number of strandings for which evidence of human interaction was detected and number of strandings for which it could not be determined (CBD) if there was evidence of human interaction. Data are from the NOAA National Marine Mammal Health and Stranding Response Database (unpublished data, accessed 21 September 2009 and 18 November 2009). Please note human interaction does not necessarily mean the interaction caused the animal's death. Please also note that strandings in bay, sound and estuarine waters have been reported separately from strandings in coastal waters; therefore, the annual totals below will differ from those reported previously.~~

~~Stock~~	~~Category~~	~~2004~~	~~2005~~	~~2006~~	~~2007~~	~~2008~~	~~Total~~
~~Bay, Sound and Estuarine~~	~~Total Stranded~~	~~187~~	~~138~~	~~163[a]~~	~~76~~	~~77~~	~~641~~
	~~Human Interaction~~	~~10~~	~~4~~	~~23~~	~~10~~	~~8~~	~~55~~
	~~—Fishery Interaction~~	~~5~~	~~3~~	~~10~~	~~5~~	~~8~~	~~31~~
	~~—Other~~	~~5~~	~~1~~	~~13~~	~~5~~	~~0~~	~~24~~
	~~No Human Interaction~~	~~43~~	~~31~~	~~36~~	~~15~~	~~16~~	~~141~~
	~~CBD~~	~~134~~	~~103~~	~~104~~	~~51~~	~~53~~	~~445~~

~~[a] Includes 2 mass stranding events (2 animals in July 2006, 3 animals in November 2006)~~

Other Mortality

Two dolphin research-related mortalities have occurred. During November 2002 in Sarasota Bay, Florida, a 35-year-old male died in a health assessment research project. The histopathology report stated that drowning was the cause of death. However, the necropsy revealed that the animal was in poor condition as follows: anemic, thin (ribs evident, blubber thin and grossly lacking lipid), no food in the stomach and little evidence of recent feeding in the digestive tract, vertebral fractures with muscle atrophy, with additional conditions present. This has been the only such loss during capture/release research conducted over a ~~39~~40-year period on Florida's central west coast. Another research-related mortality occurred during July 2006 in St. Joseph Bay, ~~near Panama City, Florida~~in the Florida panhandle, during a NMFS health assessment research project to investigate a series of Unusual Mortality Events in the region. The animal became entangled deep in the capture net and was found dead during extrication of other animals from the net. The cause of death was determined to be asphyxiation.

During 2009 in Mobile Bay, Alabama, near the entrance to the Gulf of Mexico, a bottlenose dolphin mortality resulted from an entanglement in the lazy line of a trawl net during an educational trawling cruise operated by a marine science education and research laboratory. This animal likely belonged to the Mobile Bay and Bonsecour Bay Stock of bay, sound and estuary bottlenose dolphins.

As part of its annual coastal dredging program, the Army Corps of Engineers conducts sea turtle relocation trawling during hopper dredging as a protective measure for marine turtles. Five incidents have been documented in the Gulf of Mexico involving bottlenose dolphins and relocation trawling activities. Four of the incidents were mortalities, and 1 occurred during each of the following years: 2003, 2005, 2006 and 2007. It is likely that 2 of these animals belonged to the Western Coastal ~~s~~Stock (2005, 2007) and 2 animals belonged to bay, sound and estuary~~ine~~ stocks (2003, 2006). An additional incident occurred during 2006 in which the dolphin became free during net retrieval and was observed swimming away normally. It is likely this animal belonged to a bay, sound and estuary~~ine~~ stock. All of the mortalities were included in the stranding database and the 3 most recent are included in the appropriate stranding tables under "~~Other~~Yes" for Human Interaction.

Four mortalities resulted from gillnet entanglements in research gear off Texas and Louisiana during 2003, 2004, 2006 and 2007. Three of the mortalities were a result of fisheries sampling and research in Texas, and 1 mortality (2006)

occurred during a gulf sturgeon research project in Louisiana. Additionally, in 2008, 1 dolphin was entangled in a fisheries research gillnet in Texas. The floatline was wrapped around the dolphin's tail; the net released itself upon retrieval and the dolphin appeared in good condition as it swam away. All of these animals likely belonged to bay, sound and estuary~~ine~~ stocks. The mortalities were included in the stranding database and the ~~3~~2 most recent are included in Table 2 under "~~Other~~Yes" for Human Interaction.

The problem of dolphin depredation of fishing gear is increasing in Gulf of Mexico coastal and estuary~~ine~~ waters. There have been 3 recent cases of fishermen illegally "taking" dolphins due to dolphin depredation of recreational and commercial fishing gear. In 2006 a charter boat fishing captain was charged under the MMPA for shooting at a dolphin that was swimming around his catch in the Gulf of Mexico, off Panama City, Florida. In 2007 a second charter fishing boat captain was fined under the MMPA for shooting at a bottlenose dolphin that was attempting to remove a fish from his line in the Gulf of Mexico, off Orange Beach, Alabama. A commercial fisherman was indicted in November 2008 for throwing pipe bombs at dolphins off Panama City, Florida, and charged in March 2009 for "taking" dolphins with an explosive device.

Illegal ~~F~~feeding or provisioning of wild bottlenose dolphins has been documented in Florida, particularly near Panama City Beach in the Panhandle (Samuels and Bejder 2004) and ~~south of~~in and near Sarasota Bay (Cunningham-Smith *et al.* 2006; Powell and Wells 2011~~, in press~~), and also in Texas near Corpus Christi (Bryant 1994). Feeding wild dolphins is defined under the MMPA as a form of 'take' because it can alter their natural behavior and increase their risk of injury or death. Nevertheless, a high rate of uncontrolled provisioning was observed near Panama City Beach in 1998 (Samuels and Bejder 2004), and provisioning has been observed south of Sarasota Bay since 1990 (Cunningham-Smith *et al.* 2006; Powell and Wells 2011~~, in press~~). There are emerging questions regarding potential linkages between provisioning and depredation of recreational fishing gear and associated entanglement and ingestion of gear, which is increasing through much of Florida. During 2006, ~~an estimated~~at least 2% of the long-term resident dolphins of Sarasota Bay died from ingestion of recreational fishing gear (Powell and Wells 2011~~, in press~~). Swimming with wild bottlenose dolphins has also been documented. Near Panama City Beach, Samuels and Bejder (2004) concluded that dolphins were amenable to swimmers due to provisioning. Swimming with wild dolphins may cause harassment, and harassment is illegal under the MMPA.

As noted previously, bottlenose dolphins are known to be struck by vessels (Wells and Scott 1997). During 200~~4~~5-2009~~8~~, 11~~7~~ stranded bottlenose dolphins (of 559~~637~~ total strandings) showed signs of a boat collision (NOAA National Marine Mammal Health and Stranding Response Database unpublished data, accessed ~~21 September 2009 and 18 November 2009~~17 November 2010). ~~In some instances, the propeller scars were well-healed and were not suspected as a cause of stranding or death, and i~~It is possible some of the instances were post-mortem collisions. In addition to vessel collisions, the presence of vessels may also impact bottlenose dolphin behavior in bays, sounds and estuaries. Nowacek *et al.* (2001) reported that boats pass within 100m of each bottlenose dolphin in Sarasota Bay once every 6 minutes on average, leading to changes in dive patterns and group cohesion. Buckstaff (2004) noted changes in communication patterns of Sarasota Bay dolphins when boats approached. Miller *et al.* (2008) investigated the immediate responses of bottlenose dolphins to "high-speed personal watercraft" (i.e., boats) in Mississippi Sound. They found an immediate impact on dolphin behavior demonstrated by an increase in traveling behavior and dive duration, and a decrease in feeding behavior for non-traveling groups. The findings suggested dolphins attempted to avoid high-speed personal watercraft. It is unclear whether short-term effects will result in long-term consequences like reduced health and viability of dolphins. Further studies are needed to determine the impacts throughout the Gulf of Mexico.

The nearshore habitat occupied by many of these stocks is adjacent to areas of high human population, and in some bays, such as Mobile Bay in Alabama and Galveston Bay in Texas, is highly industrialized. The area surrounding Galveston Bay, for example, has a coastal population of over 3 million people. More than 50% of all chemical products manufactured in the U.S. are produced there and 17% of the oil produced in the Gulf of Mexico is refined there (Henningsen and Würsig 1991). Many of the enclosed bays in Texas are surrounded by agricultural lands which receive periodic pesticide applications.

Concentrations of chlorinated hydrocarbons and metals were examined in conjunction with an anomalous mortality event of bottlenose dolphins in Texas bays in 1990 and found to be relatively low in most; however, some had concentrations at levels of possible toxicological concern (Varanasi *et al.* 1992). No studies to date have determined the amount, if any, of indirect human-induced mortality resulting from pollution or habitat degradation.

Analyses of organochlorine concentrations in the tissues of bottlenose dolphins in Sarasota Bay, Florida, have found that the concentrations found in male dolphins exceeded toxic threshold values that may result in adverse effects on health or reproductive rates (Schwacke *et al.* 2002). Studies of contaminant concentrations relative to life history parameters showed higher levels of mortality in first-born offspring, and higher contaminant concentrations in these calves and in primiparous females (Wells *et al.* 2005). While there are no direct measurements of adverse effects of pollutants on estuary~~ine~~ dolphins, the exposure to environmental pollutants and subsequent effects on population health is an area of concern and active research.

STATUS OF STOCKS

The status of these stocks relative to OSP is unknown and this species is not listed as threatened or endangered under the Endangered Species Act. The occurrence of 11 unusual~~anomalous~~ mortality events among bottlenose dolphins along the northern Gulf of Mexico coast since 1990 (NMFS unpublished data) is cause for concern; however, the effects of the mortality events on stock abundance have not yet been determined, in large part because it has not been possible to assign mortalities to specific stocks due to a lack of empirical information on stock identification.

The relatively high number of bottlenose dolphin deaths which occurred during the mortality events since 1990 suggests that some of these stocks may be stressed. Human-caused mortality and serious injury for each of these stocks is not known, but considering the evidence from stranding data (Table 2), the total fishery-related mortality and serious injury exceeds 10% of the total known PBR or previous (outdated) PBR, and, therefore, it is probably not insignificant and not approaching the zero mortality and serious injury rate. Because most of the stock sizes are currently unknown, but likely small and relatively few mortalities and serious injuries would exceed PBR, NMFS considers that each of these stocks is a strategic stock.

REFERENCES CITED

Balmer, B.C., R.S. Wells, S.M. Nowacek, D.P. Nowacek, L.H. Schwacke, W.A. McLellan, F.S. Scharf, T.K. Rowles, L.J. Hansen, T.R. Spradlin and D.A. Pabst. 2008. Seasonal abundance and distribution patterns of common bottlenose dolphins (*Tursiops truncatus*) near St. Joseph Bay, Florida, USA. J. Cetacean Res. Manage. 10(2): 157-167.

Barlow, J., S.L. Swartz, T.C. Eagle and P.R. Wade. 1995. U.S. marine mammal stock assessments: Guidelines for preparation, background, and a summary of the 1995 assessments. NOAA Tech. Memo. NMFS-OPR-6. 73 pp.

Barros, N.B. and R.S. Wells 1998. Prey and feeding patterns of resident bottlenose dolphins (*Tursiops truncatus*) in Sarasota Bay, Florida. J. Mamm. 79(3): 1045-1059.

Blaylock, R.A. and W. Hoggard 1994. Preliminary estimates of bottlenose dolphin abundance in southern U.S. Atlantic and Gulf of Mexico continental shelf waters. NOAA Tech. Memo. NMFS-SEFSC-356. 10 pp.

Bräger, S. 1993. Diurnal and seasonal behavior patterns of bottlenose dolphins (*Tursiops truncatus*). Mar. Mamm. Sci. 9: 434-440.

Bräger, S., B. Würsig, A. Acevedo and T. Henningsen. 1994. Association patterns of bottlenose dolphins (*Tursiops truncatus*) in Galveston Bay, Texas. J. Mamm. 75(2): 431-437.

Bryant, L. 1994. Report to Congress on results of feeding wild dolphins: 1989-1994. National Marine Fisheries Service, Office of Protected Resources, 23 pp.

Buckland, S.T., D.R. Andersen, K.P. Burnham and J.L. Laake 1993. Distance sampling: Estimating abundance of biological populations. Chapman and Hall, New York. 446 pp.

Buckstaff, K.C. 2004. Effects of watercraft noise on the acoustic behavior of bottlenose dolphins, *Tursiops truncatus*, in Sarasota Bay, Florida. Mar. Mamm. Sci. 20:709-725.

Cunningham-Smith, P., D.E. Colbert, R.S. Wells and T. Speakman. 2006. Evaluation of human interactions with a wild bottlenose dolphin (*Tursiops truncatus*) near Sarasota Bay, Florida, and efforts to curtail the interactions. Aquat. Mamm. 32(3): 346-356.

Duffield, D.A. and R.S. Wells 1986. Population structure of bottlenose dolphins: Genetic studies of bottlenose dolphins along the central west coast of Florida. Contract Report to National Marine Fisheries Service, Southeast Fisheries Center, -16 pp.

Duffield, D.A. and R.S. Wells 1991. The combined application of chromosome, protein and molecular data for the investigation of social unit structure and dynamics in *Tursiops truncatus*. Pages 155-169 *in*: A. R. Hoelzel, (ed.) Genetic Ecology of Whales and Dolphins. Rep. Int. Whal. Comm., Cambridge, U.K. Special Issue 13.

Duffield, D.A. and R.S. Wells 2002. The molecular profile of a resident community of bottlenose dolphins, *Tursiops truncatus*. Pages 3-11 *in*: C. J. Pfeiffer, (ed.) –Cell and Molecular Biology of Marine Mammals. Krieger Publishing, Melbourne, FL.

Fazioli, K.L., S. Hofmann and R.S. Wells 2006. Use of Gulf of Mexico coastal waters by distinct assemblages of bottlenose dolphins (*Tursiops truncatus*). Aquat. Mamm. 32(2): 212-222.

Fertl, D.C. 1994. Occurrence patterns and behavior of bottlenose dolphins (*Tursiops truncatus*) in the Galveston ship channel. Texas J. Sci. 46: 299-317.

Fire, S.E., Z. Wang, M. Byrd, H.R. Whitehead, J. Paternoster and S.L. Morton. In press. Co-occurrence of multiple classes of harmful algal toxins in bottlenose dolphins (*Tursiops truncatus*) stranding during an unusual mortality event in Texas, USA. Harmful Algae (2010), doi:10.1016/j.hal.2010.12.001.

Flewelling, L.J., J.P. Naar, J. P. Abbott, D.G. Baden, N.B. Barros, G.D. Bossart, M.D. Bottein, D.G. Hammond, E.M. Haubold, C.A. Heil, M.S. Henry, H.M. Jacocks, T.A. Leighfield, R.H. Pierce, T.D. Pitchford, S.A. Rommel, P.S. Scott, K.A. Steidinger, E.W. Truby, F.M.V. Dolah and J.H. Landsberg 2005. Red tides and marine mammal mortalities: Unexpected brevetoxin vectors may account for deaths long after or remote from an algal bloom. Nature 435: 755-756.

Gorzelany, J.F. 1998. Unusual deaths of two free-ranging Atlantic bottlenose dolphins (*Tursiops truncatus*) related to ingestion of recreational fishing gear. Mar. Mamm. Sci. 14(3): 614-617.

Gruber, J.A. 1981. Ecology of the Atlantic bottlenosed dolphin (*Tursiops truncatus*) in the Pass Cavallo area of Matagorda Bay, Texas. M. Sc. thesis. Texas A&M University, College Station. 182 pp.

Hansen, L.J., (ed.) 1992. Report on investigation of 1990 Gulf of Mexico bottlenose dolphin strandings. NOAA-NMFS-SEFSC Contribution MIA-92/93-21. (Available from: NMFS, Southeast Fisheries Science Center, 75 Virginia Beach Dr., Miami, FL 33149).

Henningsen, T. 1991. Zur Verbreitung und Ökologie des Großen Tümmlers (*Tursiops truncatus*) in Galveston, Texas. Diplom thesis. Christian-Albrechts-Universität, Kiel, Germany. 80 pp.

Henningsen, T. and B. Würsig 1991. Bottle-nosed dolphins in Galveston Bay, Texas: Numbers and activities. European research on cetaceans - 5. Proceedings of the Fifth Annual Conference of the European Cetacean Society, Sandefjord, Norway, Cambridge, UK, 21-23 February, 1991. 36-38 pp.

Hubard, C.W., K. Maze-Foley, K.D. Mullin and W.W. Schroeder 2004. Seasonal abundance and site fidelity of bottlenose dolphins (*Tursiops truncatus*) in Mississippi Sound. Aquat. Mamm. 30: 299-310.

Hubard, C.W. and S.L. Swartz 2002. Gulf of Mexico bottlenose dolphin stock identification workshop: 14-15 March 2000, Sarasota, Florida. NOAA Tech. Memo. NMFS-SEFSC-473. 50 pp.

Irvine, A.B., M.D. Scott, R.S. Wells and J.H. Kaufmann 1981. Movements and activities of the Atlantic bottlenose dolphin, *Tursiops truncatus*, near Sarasota, Florida. Fish. Bull. 79: 671-688.

Irvine, B. and R.S. Wells 1972. Results of attempts to tag Atlantic bottlenose dolphins (*Tursiops truncatus*). Cetology 13(1-5).

Irwin, L.J. and B. Würsig 2004. A small resident community of bottlenose dolphins, *Tursiops truncatus*, in Texas: Monitoring recommendations. G. Mex. Sci. 22(1): 13-21.

Laake, J.L., S.T. Buckland, D.R. Anderson and K.P. Burnham 1993. DISTANCE user's guide, V2.0. Colorado Cooperative Fish & Wildlife Research Unit, Colorado State University, Ft. Collins, CO, 72 pp.

Lipscomb, T.P. 1993. Some answers to questions about morbillivirus. Pages 4-5 *in*: R. A. Blaylock, B. Mase and D. K. Odell, (eds.) -Strandings. SEFSC Miami Laboratory, Miami, Florida. Vol. 2, No. 3.

Lipscomb, T.P., S. Kennedy, D. Moffet and B.K. Ford 1994. Morbilliviral disease in an Atlantic bottlenose dolphin (*Tursiops truncatus*) from the Gulf of Mexico. J. Wildl. Dis. 30(4): 572-576.

Lynn, S.K. and B. Würsig 2002. Summer movement patterns of bottlenose dolphins in a Texas bay. G. Mex. Sci. 20(1): 25-37.

Maze, K.S. and B. Würsig 1999. Bottlenose dolphins of San Luis Pass, Texas: Occurrence patterns, site fidelity, and habitat use. Aquat. Mamm. 25: 91-103.

McFee, W.E. and J. W. Brooks 1998. Fact finding meeting of marine mammal entanglement in the crab pot fishery: a summary. U.S. Fish and Wildlife Service. Unpublished Report.

Miller, C. 2003. Abundance trends and environmental habitat usage patterns of bottlenose dolphins (*Tursiops truncatus*) in lower Barataria and Caminada Bays, Louisiana. Ph.D. thesis. Louisiana State University, Baton Rouge. 125 pp.

Miller, L.J., M. Solangi and S.A. Kuczaj, II 2008. Immediate response of Atlantic bottlenose dolphins to high-speed personal watercraft in the Mississippi Sound. J. Mar. Biol. Assoc. U. K. 88(6): 1139-1143.

Mullin, K.D. 1988. Comparative seasonal abundance and ecology of bottlenose dolphins (*Tursiops truncatus*) in three habitats of the north-central Gulf of Mexico. Ph. D. thesis. Mississippi State University, Starkville. 135 pp.

NMFS 1991. Proposed regime to govern the interactions between marine mammals and commercial fishing operations after October 1, 1993. Draft Environmental Impact Statement, June 1991. Available from: NMFS, Southeast Fisheries Science Center, 75 Virginia Beach Dr., Miami, FL 33149.

NMFS 2004. Interim report on the bottlenose dolphin (*Tursiops truncatus*) unusual mortality event along the Panhandle of Florida, March-April 2004. Available from: NMFS, Southeast Fisheries Science Center, 75 Virginia Beach Dr., Miami, FL 33149, 35 pp.

Nowacek, S.M., R.S. Wells and A.R. Solow. 2001. Short-term effects of boat traffic on bottlenose dolphins, T*ursiops truncatus*, in Sarasota Bay, Florida. Mar. Mamm. Sci. 17:673-688.

Powell, J. R. and R. S. Wells. In press2011. Recreational fishing depredation and associated behaviors involving common bottlenose dolphins (*Tursiops truncatus*) in Sarasota Bay, Florida. Mar. Mamm. Sci. 27(1): 111-129.

Quintana-Rizzo, E. and R.S. Wells. 2001. Resighting and association patterns of bottlenose dolphins (*Tursiops truncatus*) in the Cedar Keys, Florida: Insights into social organization. Can. J. Zool. 79:447-456.

Reynolds, J.E., III 1985. Evaluation of the nature and magnitude of interactions between bottlenose dolphins, *Tursiops truncatus*, and fisheries and other human activities in coastal areas of the southeastern United States. National Technical Information Service PB86-162203, U.S. Department of Commerce, Springfield, VA 22161.

Samuels, A. and L. Bejder 2004. Chronic interactions between humans and free-ranging bottlenose dolphins near Panama City Beach, Florida, USA. J. Cetacean Res. Manage. 6: 69-77.

Schwacke, L.H., E.O. Voit, L.J. Hansen, R.S. Wells, G.B. Mitchum, A.A. Hohn and P.A. Fair 2002. Probabilistic risk assessment of reproductive effects of polychlorinated biphenyls on bottlenose dolphins (*Tursiops truncatus*) from

the southeast United States coast. Environ. Toxicol. Chem. 21(12): 2752-2764.

Scott, G.P., D.M. Burn, L.J. Hansen and R.E. Owen 1989. Estimates of bottlenose dolphin abundance in the Gulf of Mexico from regional aerial surveys. CRD 88/89-07. Available from: NMFS, Southeast Fisheries Science Center, 75 Virginia Beach Dr., Miami, FL 33149.

Scott, M.D., R.S. Wells and A.B. Irvine 1990. A long-term study of bottlenose dolphins on the west coast of Florida. Pages 235-244 *in*: S. Leatherwood and R. R. Reeves, (eds.) -The bottlenose dolphin. Academic Press, San Diego, CA.

Sellas, A.B., R.S. Wells and P.E. Rosel 2005. Mitochondrial and nuclear DNA analyses reveal fine scale geographic structure in bottlenose dolphins (*Tursiops truncatus*) in the Gulf of Mexico. Conserv. Genet. 6(5): 715-728.

Shane, S.H. 1977. The population biology of the Atlantic bottlenose dolphin, *Tursiops truncatus*, in the Aransas Pass area of Texas. M. Sc. thesis. Texas A&M University, College Station. 238 pp.

Shane, S.H. 1990. Behavior and ecology of the bottlenose dolphin at Sanibel Island, Florida. Pages 245-265 *in*: S. Leatherwood and R. R. Reeves, (eds.) -The bottlenose dolphin. Academic Press, San Diego, CA.

Shane, S.H. 2004. Residence patterns, group characteristics, and association patterns of bottlenose dolphins near Sanibel Island, Florida. G. Mex. Sci. 22(1): 1-12.

Shane, S.H., R.S. Wells and B. Würsig 1986. Ecology, behavior, and social organization of the bottlenose dolphin: A review. Mar. Mamm. Sci. 2(1): 34-63.

Thompson, N.B. 1981. Estimates of abundance of *Tursiops truncatus* in Charlotte Harbor, Florida. NOAA/NMFS/SEFSC/Miami Laboratory, Fishery Data Analysis Technical Report. Available from: NMFS, Southeast Fisheries Science Center, 75 Virginia Beach Dr., Miami, FL 33149.

Tyson, R.B. 2008. Abundance of bottlenose dolphins (*Tursiops truncatus*) in the Big Bend of Florida, St. Vincent Sound to Alligator Harbor. M. Sc. thesis. Florida State University, Tallahassee. 65 + ix pp.

Urian, K.W. 2002. Community structure of bottlenose dolphins (*Tursiops truncatus*) in Tampa Bay, Florida, USA. M.Sc. thesis. University of North Carolina, Wilmington. 26 pp.

Urian, K.W., D.A. Duffield, A.J. Read, R.S. Wells and D.D. Shell 1996. Seasonality of reproduction in bottlenose dolphins, *Tursiops truncatus*. J. Mamm. 77: 394-403.

Urian, K.W., S. Hofmann, R.S. Wells and A.J. Read. 2009. Fine-scale population structure of bottlenose dolphins (*Tursiops truncatus*) in Tampa Bay, Florida. Mar. Mamm. Sci. 25(9): 619-638.

Varanasi, U., K.L. Tilbury, D.W. Brown, M.M. Krahn, C.A. Wigren, R.C. Clark and S.L. Chan 1992. Chemical contaminants in bottlenose dolphins stranded along the Gulf of Mexico during 1990. Pages 56-86 *in*: L. J. Hansen, (ed.) -Report on investigation of 1990 Gulf of Mexico bottlenose dolphin strandings. Southeast Fisheries Science Center Contribution MIA-92/93-21.

Wade, P.R. and R.P. Angliss 1997. Guidelines for assessing marine mammal stocks: Report of the GAMMS Workshop April 3-5, 1996, Seattle, Washington. NOAA Tech. Memo. NMFS-OPR-12. 93 pp.

Weller, D.W. 1998. Global and regional variation in the biology and behavior of bottlenose dolphins. Ph. D. thesis. Texas A&M University, College Station. 142 pp.

Wells, R.S. 1986a. Population structure of bottlenose dolphins: Behavioral studies along the central west coast of Florida. Contract report to NMFS, SEFSC. Contract No. 45-WCNF-5-00366. Available from: NMFS, Southeast Fisheries Science Center, 75 Virginia Beach Dr., Miami, FL 33149. -58 pp.

Wells, R.S. 1986b. Structural aspects of dolphin societies. Ph. D. thesis. University of California, Santa Cruz. 234 pp.

Wells, R.S. 1991. The role of long-term study in understanding the social structure of a bottlenose dolphin community. Pages 199-225 *in*: K. Pryor and K. S. Norris, (eds.) -Dolphin societies: Discoveries and puzzles. University of California Press, Berkeley.

Wells, R.S. 1993. The marine mammals of Sarasota Bay. Chapter 9. pp. 9.1-9.23. *In:* P. Roat, C. Ciciccolella, H. Smith and D. Tomasko (eds.) Sarasota Bay: 1992 Framework for Action. Sarasota Bay National Estuary Program, 5333 N. Tamiami Trail, Sarasota, FL 34234.

Wells, R.S. 1994. Determination of bottlenose dolphin stock discreteness: Application of a combined behavioral and genetic approach. K. R. Wang, P. M. Payne and V.G. Thayer (compilers). Coastal stock(s) of Atlantic bottlenose dolphin: Status review and management. Proceedings and recommendations from a workshop held in Beaufort, NC, 13-14 September 1993. NOAA Tech. Memo. NMFS-OPR-4. 16-20 pp.

Wells, R.S. 1998. Progress report: Sarasota long-term bottlenose dolphin research. Unpublished contract report to the U.S. Department of Commerce, NOAA Fisheries, Southeast Fisheries Science Center, Miami, FL. -5 pp.

Wells, R.S. 2003. Dolphin social complexity: Lessons from long-term study and life history. Pages 32-56 *in*: F. B. M. de Waal and P. L. Tyack, (eds.) –Animal social complexity: Intelligence, culture, and individualized societies. Harvard University Press, Cambridge, MA.

Wells, R.S. 2009. Learning from nature: Bottlenose dolphin care and husbandry. Zoo Biol. 28: 1-17.

Wells, R.S., J.B. Allen, S. Hoffman, K. Bassos-Hull, D.A. Fauquier, N.B. Barros, R.E. DeLynn, G. Sutton, V. Socha and M.D. Scott 2008. Consequences of injuries on survival and reproduction of common bottlenose dolphins (*Tursiops truncatus*) along the west coast of Florida. Mar. Mamm. Sci. 24: 774-794.

Wells, R.S., M.K. Bassos, K.W. Urian, W.J. Carr and M.D. Scott 1996a. Low-level monitoring of bottlenose dolphins, *Tursiops truncatus*, in Charlotte Harbor, Florida: 1990-1994. NOAA Tech. Memo. NMFS-SEFSC-384. 36 pp.

Wells, R.S., M.K. Bassos, K.W. Urian, S.H. Shane, E.C.G. Owen, C.F. Weiss, W.J. Carr and M.D. Scott 1997. Low-level monitoring of bottlenose dolphins, *Tursiops truncatus*, in Pine Island Sound, Florida: 1996. Contract report to National Marine Fisheries Service, Southeast Fisheries Center Contribution No. 40-WCNF601958. Available from: NMFS, Southeast Fisheries Science Center, 75 Virginia Beach Dr., Miami, FL 33149.

Wells, R.S., S. Hofmann and T.L. Moors 1998. Entanglement and mortality of bottlenose dolphins, *Tursiops truncatus*, in recreational fishing gear in Florida. Fish. Bull. 96(3): 647-650.

Wells, R.S. and M.D. Scott 1990. Estimating bottlenose dolphin population parameters from individual identification and capture-release techniques. Pages 407-415 *in*: P. S. Hammond, S. A. Mizroch and G. P. Donovan, (eds.) Individual recognition of cetaceans: Use of photo-identification and other techniques to estimate population parameters. Rep. Int. Whal. Comm., Cambridge, U.K. Special Issue 12.

Wells, R.S. and M.D. Scott 1994. Incidence of gear entanglement for resident inshore bottlenose dolphins near Sarasota, Florida. Pages 629 *in*: W. F. Perrin, G. P. Donovan and J. Barlow, (eds.) Gillnets and cetaceans. Rep. Int. Whal. Comm. Special Issue 15.

Wells, R.S. and M.D. Scott 1997. Seasonal incidence of boat strikes on bottlenose dolphins near Sarasota, Florida. Mar. Mamm. Sci. 13(3): 475-480.

Wells, R.S. and M.D. Scott 1999. Bottlenose dolphins. Pages 137-182 *in*: S. H. Ridgway and R. Harrison, (eds.) Handbook of marine mammals. Vol. 6: The second book of dolphins and the porpoises. Academic Press, San Diego, CA.

Wells, R.S., M.D. Scott and A.B. Irvine 1987. The social structure of free ranging bottlenose dolphins. Pages 247-305 *in*: H. Genoways, (ed.) Current Mammalogy, Vol. 1. Plenum Press, New York.

Wells, R.S., V. Tornero, A. Borrell, A. Aguilar, T.K. Rowles, H.L. Rhinehart, S. Hofmann, W.M. Jarman, A.A. Hohn and J.C. Sweeney 2005. Integrating life history and reproductive success data to examine potential relationships with organochlorine compounds for bottlenose dolphins (*Tursiops truncatus*) in Sarasota Bay, Florida. Sci. Total Environ. 349: 106-119.

Wells, R.S., K.W. Urian, A.J. Read, M.K. Bassos, W.J. Carr and M.D. Scott 1996b. Low-level monitoring of bottlenose dolphins, *Tursiops truncatus*, in Tampa Bay, Florida: 1988-1993. NOAA Tech. Memo. NMFS-SEFSC-385. 25 pp.

December 2010

BOTTLENOSE DOLPHIN (*Tursiops truncatus truncatus*)
Barataria Bay Estuarine System Stock

NOTE – NMFS is in the process of writing individual stock assessment reports for each of the 32 bay, sound and estuary stocks of bottlenose dolphins in the Gulf of Mexico. Until this effort is completed and 32 individual reports are available, some of the basic information presented in this report will also be included in the report: "Northern Gulf of Mexico Bay, Sound and Estuary Stocks".

STOCK DEFINITION AND GEOGRAPHIC RANGE

Bottlenose dolphins are distributed throughout the bays, sounds and estuaries of the Gulf of Mexico (Mullin 1988). Long-term (year-round, multi-year) residency by at least some individuals has been reported from nearly every site where photographic identification (photo-ID) or tagging studies have been conducted in the Gulf of Mexico (e.g., Irvine and Wells 1972; Shane 1977; Gruber 1981; Irvine *et al.* 1981; Wells 1986; Wells *et al.* 1987; Scott *et al.* 1990; Shane 1990; Wells 1991; Bräger 1993; Bräger *et al.* 1994; Fertl 1994; Wells *et al.* 1996a,b; Wells *et al.* 1997; Weller 1998; Maze and Würsig 1999; Lynn and Würsig 2002; Wells 2003; Hubard *et al.* 2004; Irwin and Würsig 2004; Shane 2004; Balmer *et al.* 2008; Urian *et al.* 2009). In many cases, residents predominantly use the bay, sound or estuary waters, with limited movements through passes to the Gulf of Mexico (Shane 1977; Shane 1990; Gruber 1981; Irvine *et al.* 1981; Shane 1990; Maze and Würsig 1999; Lynn and Würsig 2002; Fazioli *et al.* 2006). These early studies indicating year-round residency to bays in both the eastern and western Gulf of Mexico led to the delineation of 33 bay, sound and estuary stocks, including Barataria Bay, with the first stock assessment reports in 1995.

More recently, genetic data also support the concept of relatively discrete bay, sound and estuary stocks (Duffield and Wells 2002; Sellas *et al.* 2005). Sellas *et al.* (2005) examined population subdivision among Sarasota Bay, Tampa Bay, Charlotte Harbor, Matagorda Bay, Texas, and the coastal Gulf of Mexico (1-12 km offshore) from just outside Tampa Bay to the south end of Lemon Bay, and found evidence of significant population structure among all areas on the basis of both mitochondrial DNA control region sequence data and 9 nuclear microsatellite loci. The Sellas *et al.* (2005) findings support the identification of bay, sound and estuary communities distinct from those occurring in adjacent Gulf coastal waters. Differences in reproductive seasonality from site to site also suggest genetic-based distinctions among communities (Urian *et al.* 1996). Photo-ID and genetic data from several inshore areas of the southeastern United States also support the existence of resident estuarine animals and a differentiation between animals biopsied along the Atlantic coast and those biopsied within estuarine systems at the same latitude (Caldwell 2001; Gubbins 2002; Zolman 2002; Mazzoil *et al.* 2005; Litz 2007; Rosel *et al.* 2009; NMFS unpublished).

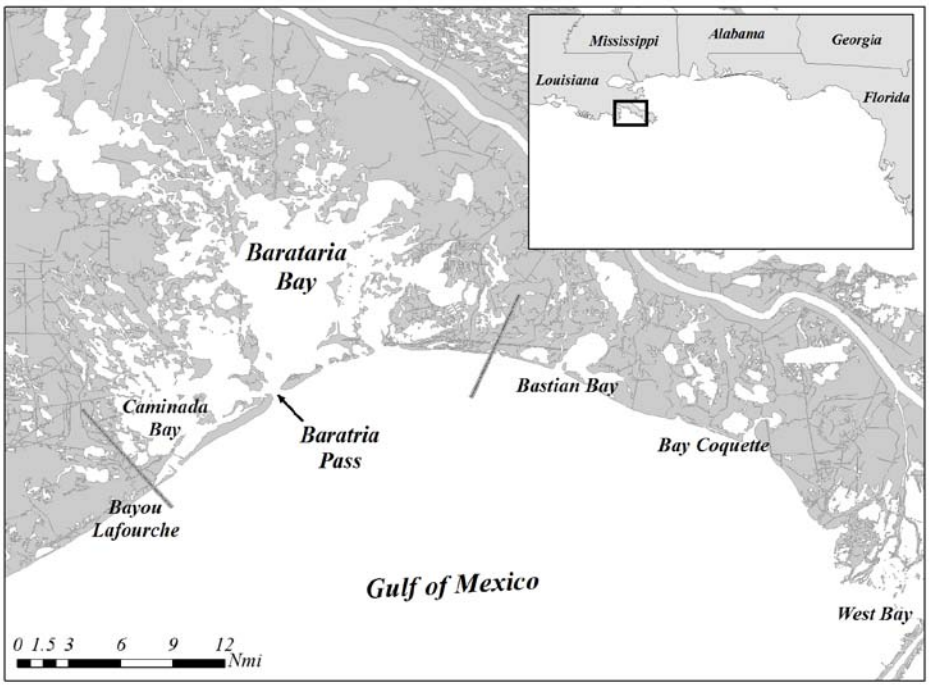

Figure 1. *Geographic extent of the Barataria Bay Estuarine System (BBES) Stock, located on the coast of Louisiana. The borders are denoted by dashed lines.*

Barataria Bay is a shallow (mean depth=2m) estuarine system located in central Louisiana. It is bounded in the

west by Bayou Lafourche, in the east by the Mississippi River delta and in the south by the Grand Terre barrier islands. Barataria Bay is approximately 110km in length and 50km in width at its widest point where it opens into the Gulf of Mexico (Connor and Day 1987). This estuarine system is connected to the Gulf of Mexico by a series of passes: Caminada Pass, Barataria Pass, Pass Abel and Quatre Bayou Pass. It is fringed by a complex system of canals, bayous, small embayments and channels. Bay waters are turbid, and salinity varies widely from south to north with the more saline, tidally influenced portions in the south and lakes in the north (U.S. EPA 1999; Moretzsohn *et al.* 2010). Miller and Baltz (2009) reported salinity varied seasonally and averaged 22.77psu (practical salinity unit) in lower Barataria and Caminada Bays (data collected during dolphin sightings). Barataria Bay, in conjunction with the Timbalier-Terrebone Bay system, has been selected as an estuary of national significance by the Environmental Protection Agency National Estuary Program. The bay is characterized by marshes and swamp forests which supply a nursery and breeding ground for migratory birds and a variety of commercially and recreationally important species, such as finfish, shellfish, alligators, songbirds, geese and ducks (U.S. EPA 1999; Moretzsohn *et al.* 2010). The Barataria basin also produces a significant part of U.S. petroleum resources and is an important commercial harbor. High industrial and commercial use of the area and human alteration have resulted in environmental degradation and habitat loss. The most serious environmental issues facing the estuarine system include loss of coastal wetlands, eutrophication, barrier island erosion, saltwater intrusion and introduction of toxic substances (Connor and Day 1987; Barras *et al.* 2003).

The Barataria Bay Estuarine System (BBES) Stock area includes Caminada Bay and Barataria Bay (Figure 1). During June 1999 – May 2002, Miller (2003) conducted boat-based, photo-ID surveys in lower Barataria and Caminada Bays. Dolphins were present year-round, and 133 individual dolphins were identified. One individual was sighted 6 times, but most individuals, 58%, were sighted only once. Using a fine-scale microhabitat approach, Miller and Baltz (2009) described foraging habitat of bottlenose dolphins in Barataria Bay. Significant differences in temperature, group size, season and turbidity differentiated foraging sites from non-foraging sites. Foraging was more often observed in waters 200-500m from shore in 4-6m depth and at salinity values of approximately 20psu. Additional study is needed to further describe the population of bottlenose dolphins inhabiting the BBES. The current stock boundary does not include any coastal waters outside of the barrier islands. Further research is needed to determine the degree to which dolphins of this stock utilize nearshore coastal waters outside Barataria Bay. This stock boundary is subject to change upon further study of dolphin residency patterns in estuarine waters of Louisiana. Information on the use of coastal waters will be important when considering exposure to coastal fisheries as estuarine animals that make use of nearshore coastal waters would be at risk of entanglement in fishing gear while moving along the coast.

Dolphins residing in the estuaries southeast of this stock between BBES and the Mississippi River mouth (Bastian Bay, Bay Coquette and West Bay) are not currently covered in any stock assessment report. There are insufficient data to determine whether animals in this region exhibit affiliation to the BBES stock or should be delineated as their own stock. Further research is needed to establish affinities of dolphins in this region. It should be noted that in this region during 2005-2009, 1 bottlenose dolphin was reported stranded in Bastian Bay. No evidence of human interactions was detected.

POPULATION SIZE

The total number of bottlenose dolphins residing within the BBES Stock is unknown. Miller (2003) conducted boat-based, photo-ID surveys in lower Barataria and Caminada Bays from June 1999 to May 2002. Miller (2003) identified 133 individual dolphins, and using closed-population unequal catchability models in program CAPTURE, produced an abundance estimate of 138-238 (128-297, 95% CI). Miller's (2003) estimate covers a large portion of the area covered by the BBES stock; however, these data are considered expired due to being more than 8 years old.

Minimum Population Estimate

Present data are insufficient to calculate a minimum population estimate for the BBES Stock of bottlenose dolphins.

Current Population Trend

There are insufficient data to determine the population trends for this stock.

CURRENT AND MAXIMUM NET PRODUCTIVITY RATES

Current and maximum net productivity rates are unknown for this stock. The maximum net productivity rate was assumed to be 0.04. This value is based on theoretical modeling showing that cetacean populations may not

grow at rates much greater than 4% given the constraints of their reproductive life history (Barlow *et al.* 1995).

POTENTIAL BIOLOGICAL REMOVAL

Potential Biological Removal (PBR) is the product of the minimum population size, one-half the maximum productivity rate, and a "recovery" factor (MMPA Sec. 3. 16 U.S.C. 1362; Wade and Angliss 1997). The minimum population size of the BBES stock of bottlenose dolphins is unknown. The maximum productivity rate is 0.04, the default value for cetaceans. The recovery factor, which accounts for endangered, depleted, threatened stocks, or stocks of unknown status relative to optimum sustainable population (OSP), is assumed to be 0.5 because this stock is of unknown status. PBR for this stock of bottlenose dolphins is undetermined.

ANNUAL HUMAN-CAUSED MORTALITY AND SERIOUS INJURY

The total annual human-caused mortality and serious injury of the BBES bottlenose dolphin stock during 2005-2009 is unknown.

Fishery Information

The commercial fisheries which potentially could interact with this stock are the shrimp trawl, menhaden purse seine and blue crab trap/pot fisheries (Appendix III). During 2005-2009, menhaden, brown shrimp, white shrimp and blue crab fisheries were all important commercial fisheries in Barataria Bay, comprising 4 of the top 5 commercial fisheries each year, both by weight and value of landings (based on data from the Louisiana Department of Wildlife and Fisheries Trip Ticket Program, M. Harden, pers. comm.). There have been no documented interactions between BBES bottlenose dolphins and the shrimp trawl fishery. There have been no documented mortalities of BBES bottlenose dolphins in crab trap/pot fisheries. There is no systematic observer coverage of crab trap/pot fisheries; therefore, it is not possible to quantify total mortality.

Menhaden Purse Seine Fishery

The menhaden purse seine fishery was the top commercial fishery for Barataria Bay in terms of landings by weight for each year from 2005 to 2009 (M. Harden, pers. comm.). There are no recent observer program data for the Gulf of Mexico menhaden purse seine fishery but incidental mortality of bottlenose dolphins has been reported for this fishery (Reynolds 1985). Through the Marine Mammal Authorization Program, there have been 11 self-reported incidental takes (all mortalities) of bottlenose dolphins in northern Gulf of Mexico coastal and estuarine waters by the menhaden purse seine fishery, 1 of which occurred in Barataria Bay during 2002 and was a single "unidentified" dolphin (assumed to be a bottlenose dolphin). Without an observer program it is not possible to obtain statistically reliable information for this fishery on the number of sets annually, the incidental take and mortality rates, and the communities from which bottlenose dolphins are being taken.

Other Mortality

From 2005 to 2009, 5 bottlenose dolphins were reported stranded within the BBES (NOAA National Marine Mammal Health and Stranding Response Database unpublished data, accessed 17 November 2010). One animal stranded during 2006 and the remaining 4 stranded during 2008. It was not possible to make any determination of possible human interaction for 3 of these strandings. For the remaining 2 dolphins, no evidence of human interaction was detected. Stranding data probably underestimate the extent of fishery-related mortality and serious injury because not all of the marine mammals that die or are seriously injured in fishery interactions are discovered, reported or investigated, nor will all of those that are found necessarily show signs of entanglement or other fishery interaction. Finally, the level of technical expertise among stranding network personnel varies widely as does the ability to recognize signs of fishery interactions.

STATUS OF STOCK

The status of the BBES stock relative to OSP is unknown. The species is not listed as threatened or endangered under the Endangered Species Act. There are insufficient data to determine population trends for this stock. The total human-caused mortality and serious injury for this stock is unknown and there is insufficient information available to determine whether the total fishery-related mortality and serious injury for this stock is insignificant and approaching zero mortality and serious injury rate. Because the stock size is currently unknown but likely small, relatively few mortalities and serious injuries would exceed PBR, so NMFS considers this stock to be strategic.

REFERENCES CITED

Balmer, B.C., R.S. Wells, S.M. Nowacek, D.P. Nowacek, L.H. Schwacke, W.A. McLellan, F.S. Scharf, T.K. Rowles, L.J. Hansen, T.R. Spradlin and D.A. Pabst. 2008. Seasonal abundance and distribution patterns of common bottlenose dolphins (*Tursiops truncatus*) near St. Joseph Bay, Florida, USA. J. Cetacean Res. Manage. 10(2): 157-167.

Barlow, J., S.L. Swartz, T.C. Eagle and P.R. Wade 1995. U.S. marine mammal stock assessments: Guidelines for preparation, background, and a summary of the 1995 assessments. NOAA Tech. Memo. NMFS-OPR-6. 73 pp.

Barros, N.B. and R.S. Wells 1998. Prey and feeding patterns of resident bottlenose dolphins (*Tursiops truncatus*) in Sarasota Bay, Florida. J. Mamm. 79(3): 1045-1059.

Bräger, S. 1993. Diurnal and seasonal behavior patterns of bottlenose dolphins (*Tursiops truncatus*). Mar. Mamm. Sci. 9: 434-440.

Bräger, S., B. Würsig, A. Acevedo and T. Henningsen. 1994. Association patterns of bottlenose dolphins (*Tursiops truncatus*) in Galveston Bay, Texas. J. Mamm. 75(2): 431-437.

Caldwell, M. 2001. Social and genetic structure of bottlenose dolphin (*Tursiops truncatus*) in Jacksonville, Florida. Ph.D. dissertation from University of Miami. 143 pp.

Conner, W.H. and J.W. Day, Jr., eds. 1987. The ecology of Barataria Basin, Louisiana: An estuarine profile. U.S. Fish Wildl. Serv. Biol. Rep. 85 (7.13). 165 pp.

Duffield, D.A. and R.S. Wells 1986. Population structure of bottlenose dolphins: Genetic studies of bottlenose dolphins along the central west coast of Florida. Contract Report to National Marine Fisheries Service, Southeast Fisheries Center. 16 pp.

Duffield, D.A. and R.S. Wells 1991. The combined application of chromosome, protein and molecular data for the investigation of social unit structure and dynamics in *Tursiops truncatus*. Pages 155-169 *in*: A. R. Hoelzel, (ed.) Genetic Ecology of Whales and Dolphins. Rep. Int. Whal. Comm., Cambridge, U.K. Special Issue 13.

Duffield, D.A. and R.S. Wells 2002. The molecular profile of a resident community of bottlenose dolphins, *Tursiops truncatus*. Pages 3-11 *in*: C. J. Pfeiffer, (ed.) Cell and Molecular Biology of Marine Mammals. Krieger Publishing, Melbourne, FL.

Fazioli, K.L., S. Hofmann and R.S. Wells 2006. Use of Gulf of Mexico coastal waters by distinct assemblages of bottlenose dolphins (*Tursiops truncatus*). Aquat. Mamm. 32(2): 212-222.

Fertl, D.C. 1994. Occurrence patterns and behavior of bottlenose dolphins (*Tursiops truncatus*) in the Galveston ship channel. Texas J. Sci. 46: 299-317.

Gruber, J.A. 1981. Ecology of the Atlantic bottlenosed dolphin (*Tursiops truncatus*) in the Pass Cavallo area of Matagorda Bay, Texas. M. Sc. thesis from Texas A&M University, College Station. 182 pp.

Gubbins, C. 2002. Association patterns of resident bottlenose dolphins (*Tursiops truncatus*) in a South Carolina estuary. Aquat. Mamm. 28: 24-31.

Hubard, C.W., K. Maze-Foley, K.D. Mullin and W.W. Schroeder 2004. Seasonal abundance and site fidelity of bottlenose dolphins (*Tursiops truncatus*) in Mississippi Sound. Aquat. Mamm. 30: 299-310.

Hubard, C.W. and S.L. Swartz 2002. Gulf of Mexico bottlenose dolphin stock identification workshop: 14-15 March 2000, Sarasota, Florida. NOAA Tech. Memo. NMFS-SEFSC-473. 50 pp.

Irvine, A.B., M.D. Scott, R.S. Wells and J.H. Kaufmann 1981. Movements and activities of the Atlantic bottlenose dolphin, *Tursiops truncatus*, near Sarasota, Florida. Fish. Bull. 79: 671-688.

Irvine, B. and R.S. Wells 1972. Results of attempts to tag Atlantic bottlenose dolphins (*Tursiops truncatus*). Cetology 13: 1-5.

Irwin, L.J. and B. Würsig 2004. A small resident community of bottlenose dolphins, *Tursiops truncatus*, in Texas: Monitoring recommendations. G. Mex. Sci. 22(1): 13-21.

Litz, J.A. 2007. Social structure, genetic structure, and persistent organohalogen pollutants in bottlenose dolphins (*Tursiops truncatus*) in Biscayne Bay, Florida. Ph.D. dissertation from University of Miami. 140 pp.

Lynn, S.K. and B. Würsig 2002. Summer movement patterns of bottlenose dolphins in a Texas bay. G. Mex. Sci. 20(1): 25-37.

Maze, K.S. and B. Würsig 1999. Bottlenose dolphins of San Luis Pass, Texas: Occurrence patterns, site fidelity, and habitat use. Aquat. Mamm. 25: 91-103.

Mazzoil, M., S.D. McCulloch and R.H. Defran. 2005. Observations on the site fidelity of bottlenose dolphins (*Tursiops truncatus*) in the Indian River Lagoon, Florida. Fla. Sci. 68: 217-226.

Miller, C. 2003. Abundance trends and environmental habitat usage patterns of bottlenose dolphins (*Tursiops truncatus*) in lower Barataria and Caminada Bays, Louisiana. Ph.D. thesis from Louisiana State University, Baton Rouge. 125 pp.

Miller, C.E. and D.M. Baltz. Environmental characterization of seasonal trends and foraging habitat of bottlenose dolphins (*Tursiops truncatus*) in northern Gulf of Mexico bays. Fish. Bull. 108: 79-86.

Moretzsohn, F., J.A. Sanchez Chavez and J.W. Tunnell, Jr., eds. 2010. GulfBase: Resource database for Gulf of Mexico research. World Wide Web electronic publication. Available at: http://www.gulfbase.org.

Mullin, K.D. 1988. Comparative seasonal abundance and ecology of bottlenose dolphins (*Tursiops truncatus*) in three habitats of the north-central Gulf of Mexico. Ph.D. thesis. Mississippi State University, Starkville. 135 pp.

Reynolds, J.E., III 1985. Evaluation of the nature and magnitude of interactions between bottlenose dolphins, *Tursiops truncatus*, and fisheries and other human activities in coastal areas of the southeastern United States. National Technical Information Service PB86-162203, U.S. Department of Commerce, Springfield, VA 22161.

Scott, M.D., R.S. Wells and A.B. Irvine 1990. A long-term study of bottlenose dolphins on the west coast of Florida. Pages 235-244 *in*: S. Leatherwood and R. R. Reeves, (eds.) The bottlenose dolphin. Academic Press, San Diego, CA.

Sellas, A.B., R.S. Wells and P.E. Rosel 2005. Mitochondrial and nuclear DNA analyses reveal fine scale geographic structure in bottlenose dolphins (*Tursiops truncatus*) in the Gulf of Mexico. Conserv. Genet. 6(5): 715-728.

Shane, S.H. 1977. The population biology of the Atlantic bottlenose dolphin, *Tursiops truncatus*, in the Aransas Pass area of Texas. M. Sc. thesis from Texas A&M University, College Station. 238 pp.

Shane, S.H. 1990. Behavior and ecology of the bottlenose dolphin at Sanibel Island, Florida. Pages 245-265 *in*: S. Leatherwood and R. R. Reeves, (eds.) The bottlenose dolphin. Academic Press, San Diego, CA.

Shane, S.H. 2004. Residence patterns, group characteristics, and association patterns of bottlenose dolphins near Sanibel Island, Florida. G. Mex. Sci. 22(1): 1-12.

Urian, K.W., D.A. Duffield, A.J. Read, R.S. Wells and D.D. Shell 1996. Seasonality of reproduction in bottlenose dolphins, *Tursiops truncatus*. J. Mamm. 77: 394-403.

Urian, K.W., S. Hofmann, R.S. Wells and A.J. Read. 2009. Fine-scale population structure of bottlenose dolphins (*Tursiops truncatus*) in Tampa Bay, Florida. Mar. Mamm. Sci. 25(9): 619-638.

U.S. EPA. 1999. Ecological condition of estuaries in the Gulf of Mexico. EPA 620-R-98-004. U.S. Environmental Protection Agency, Office of Research and Development, National Health and Environmental Effects Research Laboratory, Gulf Ecology Division, Gulf Breeze, Florida. 80pp.

Wade, P.R. and R.P. Angliss 1997. Guidelines for assessing marine mammal stocks: Report of the GAMMS Workshop April 3-5, 1996, Seattle, Washington. NOAA Tech. Memo. NMFS-OPR-12. 93 pp.

Weller, D.W. 1998. Global and regional variation in the biology and behavior of bottlenose dolphins. Ph. D. thesis from Texas A&M University, College Station. 142 pp.

Wells, R.S. 1986. Population structure of bottlenose dolphins: Behavioral studies along the central west coast of Florida. Contract report to NMFS, SEFSC. Contract No. 45-WCNF-5-00366. Available from: NMFS, Southeast Fisheries Science Center, 75 Virginia Beach Dr., Miami, FL 33149. 58 pp.

Wells, R.S. 1991. The role of long-term study in understanding the social structure of a bottlenose dolphin community. Pages 199-225 *in*: K. Pryor and K. S. Norris, (eds.) Dolphin societies: Discoveries and puzzles. University of California Press, Berkeley.

Wells, R.S. 2003. Dolphin social complexity: Lessons from long-term study and life history. Pages 32-56 *in*: F. B. M. de Waal and P. L. Tyack, (eds.) Animal social complexity: Intelligence, culture, and individualized societies. Harvard University Press, Cambridge, MA.

Wells, R.S., M.K. Bassos, K.W. Urian, W.J. Carr and M.D. Scott 1996a. Low-level monitoring of bottlenose dolphins, *Tursiops truncatus*, in Charlotte Harbor, Florida: 1990-1994. NOAA Tech. Memo. NMFS-SEFSC-384. 36 pp.

Wells, R.S., M.K. Bassos, K.W. Urian, S.H. Shane, E.C.G. Owen, C.F. Weiss, W.J. Carr and M.D. Scott 1997. Low-level monitoring of bottlenose dolphins, *Tursiops truncatus*, in Pine Island Sound, Florida: 1996. Contract report to National Marine Fisheries Service, Southeast Fisheries Center Contribution No. 40-WCNF601958. Available from: NMFS, Southeast Fisheries Science Center, 75 Virginia Beach Dr., Miami, FL 33149.

Wells, R.S., M.D. Scott and A.B. Irvine 1987. The social structure of free ranging bottlenose dolphins. Pages 247-305 *in*: H. Genoways, (ed.) Current Mammalogy, Vol. 1. Plenum Press, New York.

Wells, R.S., K.W. Urian, A.J. Read, M.K. Bassos, W.J. Carr and M.D. Scott 1996b. Low-level monitoring of bottlenose dolphins, *Tursiops truncatus*, in Tampa Bay, Florida: 1988-1993. NOAA Tech. Memo. NMFS-SEFSC-385. 25 pp.

Zolman, E.S. 2002. Residence patterns of bottlenose dolphins (*Tursiops truncatus*) in the Stono River estuary, Charleston County, South Carolina, U.S.A. Mar. Mamm. Sci. 18: 879-892.

December 2010

BOTTLENOSE DOLPHIN (*Tursiops truncatus truncatus*)
St. Joseph Bay Stock

NOTE – NMFS is in the process of writing individual stock assessment reports for each of the 32 bay, sound and estuary stocks of bottlenose dolphins in the Gulf of Mexico. Until this effort is completed and 32 individual reports are available, some of the basic information presented in this report will also be included in the report: "Northern Gulf of Mexico Bay, Sound and Estuary Stocks".

STOCK DEFINITION AND GEOGRAPHIC RANGE

Bottlenose dolphins are distributed throughout the bays, sounds and estuaries of the Gulf of Mexico (Mullin 1988). Long-term (year-round, multi-year) residency by at least some individuals has been reported from nearly every site where photographic identification (photo-ID) or tagging studies have been conducted in the Gulf of Mexico (e.g., Irvine and Wells 1972; Shane 1977; Gruber 1981; Irvine *et al.* 1981; Wells 1986a; Wells *et al.* 1987; Scott *et al.* 1990; Shane 1990; Wells 1991; Bräger 1993; Bräger *et al.* 1994; Fertl 1994; Wells *et al.* 1996a,b; Wells *et al.* 1997; Weller 1998; Maze and Würsig 1999; Lynn and Würsig 2002; Wells 2003; Hubard *et al.* 2004; Irwin and Würsig 2004; Shane 2004; Balmer *et al.* 2008; Urian *et al.* 2009). In many cases, residents predominantly use the bay, sound or estuary waters, with limited movements through passes to the Gulf of Mexico (Shane 1977; Shane 1990; Gruber 1981; Irvine *et al.* 1981; Shane 1990; Maze and Würsig 1999; Lynn and Würsig 2002; Fazioli *et al.* 2006). These early studies indicating year-round residency to bays in both the eastern and western Gulf of Mexico led to the delineation of 33 bay, sound and estuary stocks, including St. Joseph Bay, with the first stock assessment reports in 1995.

More recently, genetic data also support the concept of relatively discrete bay, sound and estuary stocks (Duffield and Wells 2002; Sellas *et al.* 2005). Sellas *et al.* (2005) examined population subdivision among Sarasota Bay, Tampa Bay, Charlotte Harbor, Matagorda Bay, Texas, and the coastal Gulf of Mexico (1-12 km offshore) from just outside Tampa Bay to the south end of Lemon Bay, and found evidence of significant population differentiation among all areas on the basis of both mitochondrial DNA control region sequence data and 9 nuclear microsatellite loci. The Sellas *et al.* (2005) findings support the identification of bay, sound and estuary communities distinct from those occurring in adjacent Gulf coastal waters. Differences in reproductive seasonality from site to site also suggest genetic-based distinctions among communities (Urian *et al.* 1996). Photo-ID and genetic data from several inshore areas of the southeastern United States also support the existence of resident estuarine animals and a differentiation between animals biopsied along the Atlantic coast and those biopsied within estuarine systems at the same latitude (Caldwell 2001; Gubbins 2002; Zolman 2002; Mazzoil *et al.* 2005; Litz 2007; Rosel *et al*. 2009; NMFS unpublished).

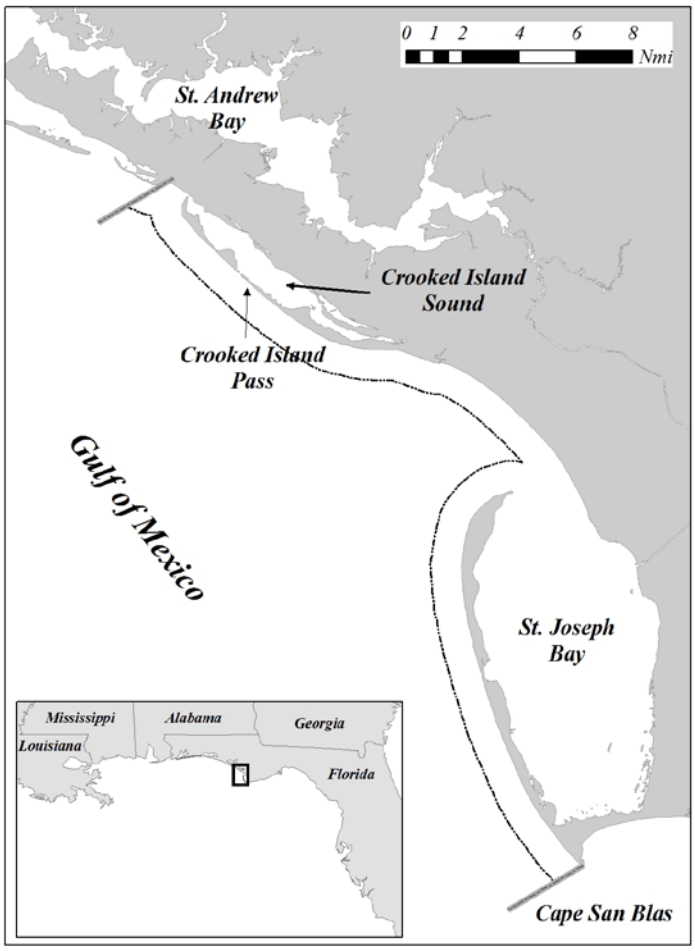

Figure 1. *Geographic extent of the St. Joseph Bay Stock, located in the Florida panhandle. The stock boundaries are denoted by dashed lines.*

St. Joseph Bay is a relatively small embayment of 170km^2 in area, located just west of Apalachicola in the central panhandle of Florida (Figure 1). The bay is bounded in the south by Cape San Blas, in the west by the St. Joseph Peninsula and opens in the north to the Gulf of Mexico. St. Joseph Bay extends 21km in length and 10km in width at its widest point, and is characterized by extensive seagrass beds and salt marshes. The southern quarter of the bay is 1m or less deep whereas the deepest portions are in the northwest region at ~10m deep. Most of St. Joseph Bay has been designated as an aquatic preserve by the state of Florida. There is minimal freshwater inflow into the bay (U.S. EPA 1999; Balmer 2007; Moretzsohn *et al.* 2010). To the northwest of St. Joseph Bay, Crooked Island Sound (also known as St. Andrew Sound) extends 12km in length and 2km in width at its widest point. It varies in depth from 1m around the margins of the sound to 6-7m at the sound's entrance (Balmer 2007). The greatest environmental concerns for this area are declining water quality (mainly due to eutrophication), coastal development, loss of seagrass and saltmarsh habitats and beach erosion (Florida Department of Environmental Protection 2008).

In response to 3 unusual mortality events along the Florida panhandle which all impacted the St. Joseph Bay area, Balmer *et al*. (2008) conducted photo-ID surveys from April 2004 to July 2007 to examine seasonal abundance, distribution patterns and site fidelity of bottlenose dolphins in St. Joseph Bay and along the coast northwest to and inside Crooked Island Sound. In addition, during April 2005 and July 2006, NOAA and the Sarasota Dolphin Research Program along with other partners, conducted health assessments of bottlenose dolphins in the St. Joseph Bay area. Photo-ID data strongly suggested a movement of dolphins into the St. Joseph Bay region during spring and fall with lower abundance during winter and summer. Dolphins sighted in winter and summer displayed higher site fidelity, whereas the majority of dolphins sighted during spring and fall displayed the lowest site fidelity (Balmer *et al.* 2008). Radio-tracking results supported these findings, with animals tagged in spring 2005 (April) ranging the farthest of all dolphins tagged, extending outside the St. Joseph Bay Stock region. Overall, Balmer *et al.* (2008) found abundance to vary seasonally in the St. Joseph Bay area, and suggested the St. Joseph Bay area supports a resident community of bottlenose dolphins as well as seasonal visitors during spring and fall seasons.

The St. Joseph Bay Stock area includes St. Joseph Bay, Crooked Island Sound and coastal waters out to 2km from shore in between St. Joseph Bay and Crooked Island Sound, and coastal waters out to 2km from shore from Cape San Blas along St. Joseph Peninsula and along Crooked Island (Figure 1). The boundaries of this stock are based on photo-ID and radio-tracking studies conducted during 2004-2007 (Balmer 2007; Balmer *et al.* 2008), which support the inclusion of nearshore coastal waters within the boundaries for this particular stock. The boundaries are subject to change as additional research is conducted. There is strong support from the findings of Balmer *et al.* (2008) to include Crooked Island Sound in the St. Joseph Bay Stock. However, animals from nearby St. Andrew Bay have also been sighted in Crooked Island Sound, suggesting Crooked Island Sound is an area of overlap for dolphins inhabiting both St. Joseph Bay and St. Andrew Bay. An example of overlap with St. Andrew Bay is given by Balmer *et al.* (2010), who show the sightings for a particular animal, tracked simultaneously via satellite-linked transmitter and VHF radio transmitter, sighted in both Crooked Island Sound and St. Andrew Bay as well as adjacent coastal waters.

POPULATION SIZE

In order to estimate seasonal abundance, Balmer *et al.* (2008) conducted photo-ID mark-recapture surveys across multiple seasons from February 2005 through July 2007 in St. Joseph Bay and along the coast to the northwest including Crooked Island Sound (St. Andrew Sound). Line and contour transects were used to cover the study area, and each survey was only conducted if Beaufort Sea State was 3 or less. Balmer *et al.* (2008) also calculated a distinctiveness rate, which was the proportion of distinctive (marked) dolphins to non-distinctive (un-marked) dolphins, for each survey season. Mark-recapture estimates factored in the distinctiveness rate and included animals with distinctive and non-distinctive fins. Seasonal abundance estimates using the robust 'Markovian Emigration' model ranged from 122 dolphins (CV=0.09) for summer 2007 to 340 dolphins (CV=0.09) for fall 2006. Summer and winter estimates provide the best estimate of the resident population as spring and fall estimates also include transient animals. Therefore, the best available abundance estimate for the St. Joseph Bay Stock is the average of estimates for winter 2005, summer 2005, winter 2006 and summer 2007, which is 146 dolphins (CV=0.18).

Minimum Population Estimate

The minimum population estimate is the lower limit of the two-tailed 60% confidence interval of the log-normal distributed abundance estimate. This is equivalent to the 20th percentile of the log-normal distributed abundance

estimate as specified by Wade and Angliss (1997). The best estimate for the St. Joseph Bay Stock is 146 (CV=0.18). The resulting minimum population estimate is 126.

Current Population Trend

There are insufficient data to determine the population trends for this stock.

CURRENT AND MAXIMUM NET PRODUCTIVITY RATES

Current and maximum net productivity rates are unknown for this stock. The maximum net productivity rate was assumed to be 0.04. This value is based on theoretical modeling showing that cetacean populations may not grow at rates much greater than 4% given the constraints of their reproductive life history (Barlow *et al.* 1995).

POTENTIAL BIOLOGICAL REMOVAL

Potential Biological Removal (PBR) is the product of the minimum population size, one-half the maximum productivity rate, and a "recovery" factor (MMPA Sec. 3. 16 U.S.C. 1362; Wade and Angliss 1997). The minimum population size of the St. Joseph Bay Stock of bottlenose dolphins is 126. The maximum productivity rate is 0.04, the default value for cetaceans. The recovery factor, which accounts for endangered, depleted, threatened stocks, or stocks of unknown status relative to optimum sustainable population (OSP), is assumed to be 0.5 because this stock is of unknown status. PBR for this stock of bottlenose dolphins is 1.3.

ANNUAL HUMAN-CAUSED MORTALITY AND SERIOUS INJURY

The total annual human-caused mortality and serious injury to the St. Joseph Bay Stock of bottlenose dolphins during 2005-2009 is unknown.

Fishery Information

The commercial fisheries which potentially could interact with this stock are the shrimp trawl, blue crab trap/pot, stone crab trap/pot and menhaden purse seine fisheries (Appendix III). There have been no documented interactions between St. Joseph Bay bottlenose dolphins and the shrimp trawl fishery. There have been no documented mortalities of St. Joseph Bay bottlenose dolphins in crab trap/pot fisheries. There is no systematic observer coverage of crab trap/pot fisheries; therefore, it is not possible to quantify total mortality. There are no recent observer program data for the Gulf of Mexico menhaden purse seine fishery. The menhaden fishery in this area is very limited, with only 3 fishing trips for Gulf County, Florida, during 2009 (Florida Fish and Wildlife Conservation Commission 2010).

Other Mortality

From 2005 to 2009, 16 bottlenose dolphins were reported stranded within the St. Joseph Bay Stock area (Table 1; NOAA National Marine Mammal Health and Stranding Response Database unpublished data, accessed 17 November 2010). This particular bay, sound and estuary stock includes nearshore coastal waters within its boundaries, and hence strandings that occurred along the coast within the bounds of this stock are also included in the total (Table 1). It was not possible to make any determination of possible human interaction for 15 of these strandings. For the 1 remaining stranding, no evidence of human interactions was detected. Stranding data probably underestimate the extent of fishery-related mortality and serious injury because not all of the marine mammals that die or are seriously injured in fishery interactions are discovered, reported or investigated, nor will all of those that are found necessarily show signs of entanglement or other fishery interaction. Finally, the level of technical expertise among stranding network personnel varies widely as does the ability to recognize signs of fishery interactions.

St. Joseph Bay has been affected by 3 recent unusual mortality events (UMEs) and was the geographic focus of an UME in 2004. First, between August 1999 and May 2000, 152 bottlenose dolphins died coincident with *K. brevis* blooms and fish kills in the Florida Panhandle. This UME started in St. Joseph Bay and was concurrent spatially and temporally with a *K. brevis* bloom that spread east to west. There were 43 bottlenose dolphin strandings within the St. Joseph Bay Stock area during this event, which accounted for about 28% of the total bottlenose dolphin strandings for the 1999-2000 UME. Second, in March and April 2004, in another Florida Panhandle UME possibly related to *K. brevis* blooms, 105 bottlenose dolphins and 2 unidentified dolphins stranded dead (NOAA 2004). This event also started in St. Joseph Bay, and 81 (76%) bottlenose dolphins stranded in the St. Joseph Bay Stock area. Although there was no indication of a *K. brevis* bloom at the time, high levels of brevetoxin were found in the stomach contents of the stranded dolphins (Flewelling *et al.* 2005). Third, a separate UME was declared in the Florida Panhandle after elevated numbers of dolphin strandings occurred in association with a *K. brevis* bloom in

September 2005. Dolphin strandings remained elevated through the spring of 2006 and brevetoxin was again detected in the tissues of some of the stranded dolphins. Between September 2005 and April 2006 when the event was officially declared over, a total of 90 bottlenose dolphin strandings occurred (plus strandings of 3 unidentified dolphins), with 12 (13%) occurring within the St. Joseph Bay Stock area. Health assessments of dolphins in the stock area found an eosinophilia syndrome, which could over the long-term produce organ damage and alter immunological status and thereby increase vulnerability to other challenges (Schwacke *et al.* 2010). However, the significance of the high prevalence of the syndrome to the observed mortality events in the St. Joseph Bay area is unclear.

One research-related mortality occurred during July 2006 in St. Joseph Bay during a NMFS health assessment research project to investigate the above-mentioned UMEs in the region. The animal became entangled deep in the capture net and was found dead during extrication of other animals from the net. The cause of death was determined to be asphyxiation.

Dolphins within the boundaries of this stock, primarily within Crooked Island Sound, have been observed to approach vessels in the area and beg for food (Balmer 2007; Balmer, pers. comm.). Begging behaviors are a result of being illegally fed. It is believed that the animals observed begging within Crooked Island Sound are members of the St. Andrew Bay Stock (the St. Andrew Bay Stock encompasses Panama City, an area where illegal feeding has been documented [Samuels and Bejder 2004]). Three dolphins, which were captured in Crooked Island Sound during the April 2005 health assessment, were observed begging during the 3 months of subsequent radio tracking (Balmer 2007; Balmer, pers. comm.). Two of these individuals, a mom/calf pair, were sighted exclusively within the boundaries of the St. Andrew Bay Stock during all radio tracking surveys. Both of these individuals were found stranded within 2 days of each other on 1 November and 3 November 2005 near Panama City and Panama City Beach. The other individual, an adult male, which was documented in Balmer *et al.* (2010), was sighted frequently in the waters from St. Andrew Bay to Crooked Island Sound and in association with individuals from both the St. Andrew Bay and St. Joseph Bay Stocks. Thus, the begging behaviors and overlap by individuals of the St. Andrew Bay Stock are likely affecting the behavior of individuals in the St. Joseph Bay Stock.

Table 1. Bottlenose dolphin strandings occurring in the St. Joseph Bay Stock area from 2005 to 2009, as well as number of strandings for which evidence of human interaction was detected and number of strandings for which it could not be determined (CBD) if there was evidence of human interaction. Data are from the NOAA National Marine Mammal Health and Stranding Response Database (unpublished data, accessed 17 November 2010). Please note human interaction does not necessarily mean the interaction caused the animal's death. Please also note that some animals included in this table may belong to the Gulf of Mexico Northern Coastal Stock since the boundaries for this stock include coastal waters.

Stock	**Category**	**2005**	**2006**	**2007**	**2008**	**2009**	**Total**
St. Joseph Bay Stock	Total Stranded	7[a]	7[b]	1	1	0	16
	Human Interaction						
	---Yes	0	0	0	0	0	0
	---No	1	0	0	0	0	1
	---CBD	6	7	1	1	0	15

[a] This total includes 7 animals that were part of the 2005-2006 UME event.
[b] This total includes 5 animals that were part of the 2005-2006 UME event.

STATUS OF STOCK

The status of the St. Joseph Bay Stock relative to OSP is unknown. The species is not listed as threatened or endangered under the Endangered Species Act. The high number of bottlenose dolphin deaths which occurred during the mortality events in the Florida panhandle since 1999 suggests that this stock may be stressed. There are insufficient data to determine population trends for this stock. The total human-caused mortality and serious injury for this stock is unknown and there is insufficient information available to determine whether the total fishery-related mortality and serious injury for this stock is insignificant and approaching zero mortality and serious injury rate. Because the stock size and PBR are small, and 2 mortalities or serious injuries would exceed PBR, the NMFS considers this stock to be strategic.

REFERENCES CITED

Balmer, B.C. 2007. Seasonal abundance, site-fidelity, and utilization areas of bottlenose dolphins in St. Joseph Bay, Florida. M.Sc. thesis from University of North Carolina, Wilmington. 75 pp.

Balmer, B.C., L.H. Schwacke and R.S. Wells. 2010. Linking dive behavior to satellite-linked tag condition for a bottlenose dolphin (*Tursiops truncatus*) along Florida's northern Gulf of Mexico coast. Aquat. Mamm. 36(1): 1-8.

Balmer, B.C., R.S. Wells, S.M. Nowacek, D.P. Nowacek, L.H. Schwacke, W.A. McLellan, F.S. Scharf, T.K. Rowles, L.J. Hansen, T.R. Spradlin and D.A. Pabst. 2008. Seasonal abundance and distribution patterns of common bottlenose dolphins (*Tursiops truncatus*) near St. Joseph Bay, Florida, USA. J. Cetacean Res. Manage. 10(2): 157-167.

Barlow, J., S.L. Swartz, T.C. Eagle and P.R. Wade 1995. U.S. marine mammal stock assessments: Guidelines for preparation, background, and a summary of the 1995 assessments. NOAA Tech. Memo. NMFS-OPR-6. 73 pp.

Bräger, S. 1993. Diurnal and seasonal behavior patterns of bottlenose dolphins (*Tursiops truncatus*). Mar. Mamm. Sci. 9: 434-440.

Bräger, S., B. Würsig, A. Acevedo and T. Henningsen. 1994. Association patterns of bottlenose dolphins (*Tursiops truncatus*) in Galveston Bay, Texas. J. Mamm. 75(2): 431-437.

Caldwell, M. 2001. Social and genetic structure of bottlenose dolphin (*Tursiops truncatus*) in Jacksonville, Florida. Ph.D. dissertation from University of Miami. 143 pp.

Duffield, D.A. and R.S. Wells 1986. Population structure of bottlenose dolphins: Genetic studies of bottlenose dolphins along the central west coast of Florida. Contract Report to National Marine Fisheries Service, Southeast Fisheries Center. 16 pp.

Duffield, D.A. and R.S. Wells 1991. The combined application of chromosome, protein and molecular data for the investigation of social unit structure and dynamics in *Tursiops truncatus*. Pages 155-169 *in*: A. R. Hoelzel, (ed.) Genetic Ecology of Whales and Dolphins. Rep. Int. Whal. Comm., Cambridge, U.K. Special Issue 13.

Duffield, D.A. and R.S. Wells 2002. The molecular profile of a resident community of bottlenose dolphins, *Tursiops truncatus*. Pages 3-11 *in*: C. J. Pfeiffer, (ed.) Cell and Molecular Biology of Marine Mammals. Krieger Publishing, Melbourne, FL.

Fazioli, K.L., S. Hofmann and R.S. Wells 2006. Use of Gulf of Mexico coastal waters by distinct assemblages of bottlenose dolphins (*Tursiops truncatus*). Aquat. Mamm. 32(2): 212-222.

Fertl, D.C. 1994. Occurrence patterns and behavior of bottlenose dolphins (*Tursiops truncatus*) in the Galveston ship channel. Texas J. Sci. 46: 299-317.

Flewelling, L.J., J.P. Naar, J. P. Abbott, D.G. Baden, N.B. Barros, G.D. Bossart, M.D. Bottein, D.G. Hammond, E.M. Haubold, C.A. Heil, M.S. Henry, H.M. Jacocks, T.A. Leighfield, R.H. Pierce, T.D. Pitchford, S.A. Rommel, P.S. Scott, K.A. Steidinger, E.W. Truby, F.M.V. Dolah and J.H. Landsberg. 2005. Red tides and marine mammal mortalities: Unexpected brevetoxin vectors may account for deaths long after or remote from an algal bloom. Nature 435: 755-756.

Florida Department of Environmental Protection. 2008. St. Joseph Bay Aquatic Preserve: Management Plan - September, 2008 - August, 2018. Available at: http://www.dep.state.fl.us/coastal/sites/stjoseph/pub/StJosephBay_2008.pdf

Florida Fish and Wildlife Conservation Commission. 2010. Marine fisheries information system - 2009 annual landings summary. Available at: http://research.myfwc.com/features/view_article.asp?id=19224

Gruber, J.A. 1981. Ecology of the Atlantic bottlenosed dolphin (*Tursiops truncatus*) in the Pass Cavallo area of Matagorda Bay, Texas. M. Sc. thesis from Texas A&M University, College Station. 182 pp.

Gubbins, C. 2002. Association patterns of resident bottlenose dolphins (*Tursiops truncatus*) in a South Carolina estuary. Aquat. Mamm. 28: 24-31.

Hubard, C.W., K. Maze-Foley, K.D. Mullin and W.W. Schroeder 2004. Seasonal abundance and site fidelity of bottlenose dolphins (*Tursiops truncatus*) in Mississippi Sound. Aquat. Mamm. 30: 299-310.

Irvine, A.B., M.D. Scott, R.S. Wells and J.H. Kaufmann 1981. Movements and activities of the Atlantic bottlenose dolphin, *Tursiops truncatus*, near Sarasota, Florida. Fish. Bull. 79: 671-688.

Irvine, B. and R.S. Wells 1972. Results of attempts to tag Atlantic bottlenose dolphins (*Tursiops truncatus*). Cetology 13(1-5).

Irwin, L.J. and B. Würsig 2004. A small resident community of bottlenose dolphins, *Tursiops truncatus*, in Texas: Monitoring recommendations. G. Mex. Sci. 22(1): 13-21.

Litz, J. A. 2007. Social structure, genetic structure, and persistent organohalogen pollutants in bottlenose dolphins (*Tursiops truncatus*) in Biscayne Bay, Florida. Ph.D. dissertation from University of Miami. 140 pp.

Lynn, S.K. and B. Würsig 2002. Summer movement patterns of bottlenose dolphins in a Texas bay. G. Mex. Sci. 20(1): 25-37.

Maze, K.S. and B. Würsig 1999. Bottlenose dolphins of San Luis Pass, Texas: Occurrence patterns, site fidelity, and habitat use. Aquat. Mamm. 25: 91-103.

Mazzoil, M., S. D. McCulloch and R. H. Defran. 2005. Observations on the site fidelity of bottlenose dolphins (*Tursiops truncatus*) in the Indian River Lagoon, Florida. Fla. Sci. 68: 217-226.

Moretzsohn, F., J.A. Sanchez Chavez and J.W. Tunnell, Jr., eds. 2010. GulfBase: Resource database for Gulf of Mexico research. World Wide Web electronic publication. Available at: http://www.gulfbase.org.

Mullin, K.D. 1988. Comparative seasonal abundance and ecology of bottlenose dolphins (*Tursiops truncatus*) in three habitats of the north-central Gulf of Mexico. Ph.D. dissertation. Mississippi State University, Starkville. 135 pp.

NOAA. 2004. Interim report on the bottlenose dolphin (*Tursiops truncatus*) unusual mortality event along the panhandle of Florida March-April 2004. 36 pp. Available at: http://www.nmfs.noaa.gov/pr/pdfs/health/ume_bottlenose_2004.pdf

Schwacke L.H., M.J. Twiner, S. De Guise, B.C. Balmer, R.S. Wells, F.I. Townsend, D.C. Rotstein, R.A. Varela, L.J. Hansen, E.S. Zolman, T.R. Spradlin, M. Levin, H. Leibrecht, Z. Wang and T.K. Rowles. 2010. Eosinophilia and biotoxin exposure in bottlenose dolphins (*Tursiops truncatus*) from a coastal area impacted by repeated mortality events. Environ. Res. 110: 548-555.

Scott, M.D., R.S. Wells and A.B. Irvine 1990. A long-term study of bottlenose dolphins on the west coast of Florida. Pages 235-244 *in*: S. Leatherwood and R. R. Reeves, (eds.) The bottlenose dolphin. Academic Press, San Diego, CA.

Sellas, A.B., R.S. Wells and P.E. Rosel 2005. Mitochondrial and nuclear DNA analyses reveal fine scale geographic structure in bottlenose dolphins (*Tursiops truncatus*) in the Gulf of Mexico. Conserv. Genet. 6(5): 715-728.

Shane, S.H. 1977. The population biology of the Atlantic bottlenose dolphin, *Tursiops truncatus*, in the Aransas Pass area of Texas. M. Sc. thesis from Texas A&M University, College Station. 238 pp.

Shane, S.H. 1990. Behavior and ecology of the bottlenose dolphin at Sanibel Island, Florida. Pages 245-265 *in*: S. Leatherwood and R. R. Reeves, (eds.) The bottlenose dolphin. Academic Press, San Diego, CA.

Shane, S.H. 2004. Residence patterns, group characteristics, and association patterns of bottlenose dolphins near Sanibel Island, Florida. G. Mex. Sci. 22(1): 1-12.

Urian, K.W., D.A. Duffield, A.J. Read, R.S. Wells and D.D. Shell 1996. Seasonality of reproduction in bottlenose dolphins, *Tursiops truncatus*. J. Mamm. 77: 394-403.

Urian, K.W., S. Hofmann, R.S. Wells and A.J. Read. 2009. Fine-scale population structure of bottlenose dolphins (*Tursiops truncatus*) in Tampa Bay, Florida. Mar. Mamm. Sci. 25(9): 619-638.

U.S. EPA. 1999. Ecological condition of estuaries in the Gulf of Mexico. EPA 620-R-98-004. U.S. Environmental Protection Agency, Office of Research and Development, National Health and Environmental Effects Research Laboratory, Gulf Ecology Division, Gulf Breeze, Florida. 80pp.

Wade, P.R. and R.P. Angliss 1997. Guidelines for assessing marine mammal stocks: Report of the GAMMS Workshop April 3-5, 1996, Seattle, Washington. NOAA Tech. Memo. NMFS-OPR-12. 93 pp.

Weller, D.W. 1998. Global and regional variation in the biology and behavior of bottlenose dolphins. Ph. D. thesis from Texas A&M University, College Station. 142 pp.

Wells, R.S. 1986a. Population structure of bottlenose dolphins: Behavioral studies along the central west coast of Florida. Contract report to NMFS, SEFSC. Contract No. 45-WCNF-5-00366. Available from: NMFS, Southeast Fisheries Science Center, 75 Virginia Beach Dr., Miami, FL 33149. 58 pp.

Wells, R.S. 1991. The role of long-term study in understanding the social structure of a bottlenose dolphin community. Pages 199-225 *in*: K. Pryor and K. S. Norris, (eds.) Dolphin societies: Discoveries and puzzles. University of California Press, Berkeley.

Wells, R.S. 2003. Dolphin social complexity: Lessons from long-term study and life history. Pages 32-56 *in*: F. B. M. de Waal and P. L. Tyack, (eds.) Animal social complexity: Intelligence, culture, and individualized societies. Harvard University Press, Cambridge, MA.

Wells, R.S., M.K. Bassos, K.W. Urian, W.J. Carr and M.D. Scott 1996a. Low-level monitoring of bottlenose dolphins, *Tursiops truncatus*, in Charlotte Harbor, Florida: 1990-1994. NOAA Tech. Memo. NMFS-SEFSC-384. 36 pp.

Wells, R.S., M.K. Bassos, K.W. Urian, S.H. Shane, E.C.G. Owen, C.F. Weiss, W.J. Carr and M.D. Scott 1997. Low-level monitoring of bottlenose dolphins, *Tursiops truncatus*, in Pine Island Sound, Florida: 1996. Contract report to National Marine Fisheries Service, Southeast Fisheries Center Contribution No. 40-

WCNF601958. Available from: NMFS, Southeast Fisheries Science Center, 75 Virginia Beach Dr., Miami, FL 33149.

Wells, R.S., M.D. Scott and A.B. Irvine 1987. The social structure of free ranging bottlenose dolphins. Pages 247-305 *in*: H. Genoways, (ed.) Current Mammalogy, Vol. 1. Plenum Press, New York.

Wells, R.S., K.W. Urian, A.J. Read, M.K. Bassos, W.J. Carr and M.D. Scott 1996b. Low-level monitoring of bottlenose dolphins, *Tursiops truncatus*, in Tampa Bay, Florida: 1988-1993. NOAA Tech. Memo. NMFS-SEFSC-385. 25 pp.

Zolman, E. S. 2002. Residence patterns of bottlenose dolphins (*Tursiops truncatus*) in the Stono River estuary, Charleston County, South Carolina, U.S.A. Mar. Mamm. Sci. 18: 879-892.

December 2010

BOTTLENOSE DOLPHIN (*Tursiops truncatus truncatus*)
Choctawhatchee Bay Stock

NOTE – NMFS is in the process of writing individual stock assessment reports for each of the 32 bay, sound and estuary stocks of bottlenose dolphins in the Gulf of Mexico. Until this effort is completed and 32 individual reports are available, some of the basic information presented in this report will also be included in the report: "Northern Gulf of Mexico Bay, Sound and Estuary Stocks".

STOCK DEFINITION AND GEOGRAPHIC RANGE

Bottlenose dolphins are distributed throughout the bays, sounds and estuaries of the Gulf of Mexico (Mullin 1988). Long-term (year-round, multi-year) residency by at least some individuals has been reported from nearly every site where photographic identification (photo-ID) or tagging studies have been conducted in the Gulf of Mexico (e.g., Irvine and Wells 1972; Shane 1977; Gruber 1981; Irvine *et al.* 1981; Wells 1986a; Wells *et al.* 1987; Scott *et al.* 1990; Shane 1990; Wells 1991; Bräger 1993; Bräger *et al.* 1994; Fertl 1994; Wells *et al.* 1996a,b; Wells *et al.* 1997; Weller 1998; Maze and Würsig 1999; Lynn and Würsig 2002; Wells 2003; Hubard *et al.* 2004; Irwin and Würsig 2004; Shane 2004; Balmer *et al.* 2008; Urian *et al.* 2009). In many cases, residents predominantly use the bay, sound or estuary waters, with limited movements through passes to the Gulf of Mexico (Shane 1977; Shane 1990; Gruber 1981; Irvine *et al.* 1981; Shane 1990; Maze and Würsig 1999; Lynn and Würsig 2002; Fazioli *et al.* 2006). These early studies indicating year-round residency to bays in both the eastern and western Gulf of Mexico led to the delineation of 33 bay, sound and estuary stocks, including Choctawhatchee Bay, with the first stock assessment reports in 1995.

More recently, genetic data also support the concept of relatively discrete bay, sound and estuary stocks (Duffield and Wells 2002; Sellas *et al.* 2005). Sellas *et al.* (2005) examined population subdivision among Sarasota Bay, Tampa Bay, Charlotte Harbor, Matagorda Bay, Texas, and the coastal Gulf of Mexico (1-12 km offshore) from just outside Tampa Bay to the south end of Lemon Bay, and found evidence of significant population differentiation among all areas on the basis of both mitochondrial DNA control region sequence data and 9 nuclear microsatellite loci. The Sellas *et al.* (2005) findings support the identification of bay, sound and estuary communities distinct from those occurring in adjacent Gulf coastal waters. Differences in reproductive seasonality from site to site also suggest genetic-based distinctions among communities (Urian *et al.* 1996). Additionally, photo-ID and genetic data from several inshore areas of the southeastern United States also support the existence of resident estuarine animals and a differentiation between animals biopsied along the Atlantic

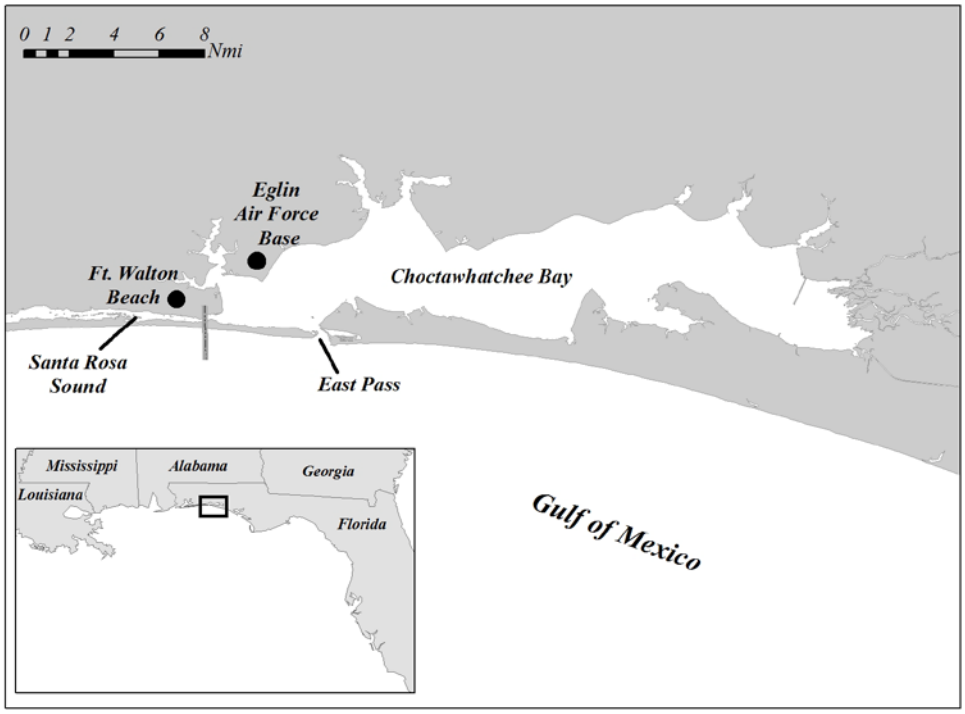

Figure 1. *Geographic extent of the Choctawhatchee Bay Stock, located in the Florida panhandle. The western border (with Santa Rosa Sound) is denoted by a dashed line.*

coast and those biopsied within estuarine systems at the same latitude (Caldwell 2001; Gubbins 2002; Zolman 2002; Mazzoil *et al.* 2005; Litz 2007; Rosel *et al*. 2009; NMFS unpublished).

Choctawhatchee Bay is located in the Florida panhandle and connected to the Gulf of Mexico by a single pass, East Pass (Figure 1). The bay is approximately 348km^2 in surface area, 43km in length and 2-10km in width (Florida Department of Environmental Protection 2010; Conn *et al.*, in press). The bay is relatively shallow with steep slopes. Water depth averages 8m in western portions and 3m in eastern portions, with an overall mean depth of 3.8m. Fresh water flows into Choctawhatchee Bay from the Choctawhatchee River primarily (90% of freshwater input), and from numerous small creeks and bayous as well. Salinity varies from 0 to 34ppt on an east to west basis from the river delta in the east to East Pass in the west. Choctawhatchee Bay is bordered by forested wetlands and marshes (FL Department of Environmental Protection 2010). To the north and east, development is limited, partly due to the presence of Eglin Air Force Base. To the south and west are well-developed tourist areas (Conn *et al.*, in press). Both commercial and recreational fishing, as well as oyster harvesting, occur in Choctawhatchee Bay. Environmental concerns for this area include eutrophication and its associated problems (e.g., harmful algal blooms, hypoxia) and loss of seagrass beds and tidal marshes (FL Department of Environmental Protection 2010).

Bottlenose dolphins utilizing Choctawhatchee Bay are of particular concern to the NMFS due to the potential impacts of recent Unusual Mortality Events (UMEs) on the population (Conn *et al.*, in press; see 'Other Mortality' section). Partly as a result of elevated stranding levels in recent years, Choctawhatchee Bay was chosen by the NMFS as the first in a series of north-central Gulf of Mexico bay, sound and estuary stocks to produce abundance estimates for bottlenose dolphins. Photo-ID surveys were conducted during July-August 2007 and mark-recapture models were used to generate abundance estimates for residents and for residents plus transients (Conn *et al.*, in press).

The boundaries of this stock include waters of Choctawhatchee Bay from Point Washington and Jolly Bay in the east to Fort Walton Beach in the west as this is the area surveyed during the most recent mark-recapture photo-ID abundance surveys. The boundaries are likely to change as additional research is conducted. Some animals sighted multiple times in Choctawhatchee Bay have also been sighted in Santa Rosa Sound and/or Pensacola Bay to the west (Shippee 2010), suggesting the geographic area encompassing this stock may have to be expanded westward to include some or all of these areas as well. Further research is needed to fully determine the degree of overlap between dolphins inhabiting primarily Choctawhatchee Bay and those inhabiting primarily Pensacola Bay and waters in between, and the degree of genetic exchange between dolphins in these areas. Dolphins have been observed leaving Choctawhatchee Bay through the pass and entering nearshore coastal waters (Shippee 2010). Further information is needed to determine how often this stock utilizes these waters. Information on the use of nearshore waters will be important when considering exposure to coastal fisheries as estuarine animals that make use of nearshore coastal waters would be at risk of entanglement in fishing gear while moving along the coast.

POPULATION SIZE

In order to estimate abundance of residents and of residents plus transients, photo-ID mark-recapture surveys were conducted during July-August 2007 in Choctawhatchee Bay using "racetrack" (sampling the perimeter of the bay, taking about 3 days to complete) and "zigzag" (sampling open waters and sections of the racetrack, taking about 4 days to complete) tracklines (Conn *et al.*, in press). Each survey was conducted in Beaufort Sea State 3 or less, in good weather, at a survey speed of 12-14kts. Twenty-one percent of dolphins photographed had non-distinctive dorsal fins, and 188 individuals were identified overall. Conn *et al.* (in press), averaging over all fitted models, estimated resident abundance as 179 (CV=0.04) and resident plus transient abundance as 232 (CV=0.06). Therefore, the best available abundance estimate of the resident Choctawhatchee Bay Stock is 179 (CV=0.04). This estimate does not account for the proportion of the population with unmarked fins.

Minimum Population Estimate

The minimum population estimate is the lower limit of the two-tailed 60% confidence interval of the log-normal distributed abundance estimate. This is equivalent to the 20th percentile of the log-normal distributed abundance estimate as specified by Wade and Angliss (1997). The best estimate for the Choctawhatchee Bay Stock is 179 (CV=0.04). The resulting minimum population estimate is 173.

Current Population Trend

There are insufficient data to determine the population trends for this stock.

CURRENT AND MAXIMUM NET PRODUCTIVITY RATES

Current and maximum net productivity rates are unknown for this stock. The maximum net productivity rate

was assumed to be 0.04. This value is based on theoretical modeling showing that cetacean populations may not grow at rates much greater than 4% given the constraints of their reproductive life history (Barlow *et al.* 1995).

POTENTIAL BIOLOGICAL REMOVAL

Potential Biological Removal (PBR) is the product of the minimum population size, one-half the maximum productivity rate, and a "recovery" factor (MMPA Sec. 3. 16 U.S.C. 1362; Wade and Angliss 1997). The minimum population size of the Choctawhatchee Bay Stock of bottlenose dolphins is 173. The maximum productivity rate is 0.04, the default value for cetaceans. The recovery factor, which accounts for endangered, depleted, threatened stocks, or stocks of unknown status relative to optimum sustainable population (OSP), is assumed to be 0.5 because this stock is of unknown status. PBR for this stock of bottlenose dolphins is 1.7.

ANNUAL HUMAN-CAUSED MORTALITY AND SERIOUS INJURY

The total annual human-caused mortality and serious injury of the Choctawhatchee Bay Stock of bottlenose dolphin during 2005-2009 is unknown.

Fishery Information

The commercial fisheries which potentially could interact with this stock are the shrimp trawl, blue crab trap/pot and stone crab trap/pot fisheries (Appendix III). There have been no documented interactions between Choctawhatchee Bay bottlenose dolphins and the shrimp trawl fishery. There have been no documented mortalities of Choctawhatchee Bay bottlenose dolphins in crab trap/pot fisheries. There is no systematic observer coverage of crab trap/pot fisheries; therefore, it is not possible to quantify total mortality.

Other Mortality

From 2005 to 2009, 63 bottlenose dolphins were reported stranded within the Choctawhatchee Bay Stock area (Table 1; NOAA National Marine Mammal Health and Stranding Response Database unpublished data, accessed 17 November 2010). It was not possible to make any determination of possible human interaction for 46 of these strandings. For 13 dolphins, no evidence of human interactions was detected. For the remaining 4 dolphins, evidence of human interactions was found, 3 of which were fishery interactions. Stranding data probably underestimate the extent of fishery-related mortality and serious injury because not all of the marine mammals that die or are seriously injured in fishery interactions are discovered, reported or investigated, nor will all of those that are found necessarily show signs of entanglement or other fishery interaction. Finally, the level of technical expertise among stranding network personnel varies widely as does the ability to recognize signs of fishery interactions.

Choctawhatchee Bay has been affected by 3 recent unusual mortality events (UMEs). First, between August 1999 and May 2000, 152 bottlenose dolphins died coincident with *K. brevis* blooms and fish kills in the Florida Panhandle. This UME started in St. Joseph Bay, Florida, and was concurrent spatially and temporally with a *K. brevis* bloom that spread east to west. There were 62 bottlenose dolphin strandings within Choctawhatchee Bay during this event, which accounted for about 41% of the total bottlenose dolphin strandings associated with this UME. Second, in March and April 2004, in another Florida Panhandle UME possibly related to *K. brevis* blooms, 105 bottlenose dolphins and 2 unidentified dolphins stranded dead (NOAA 2004). This event also started in St. Joseph Bay, and the majority (76%) of animals stranded in the St. Joseph Bay Stock area with only 2 strandings within Choctawhatchee Bay. Although there was no indication of a *K. brevis* bloom at the time, high levels of brevetoxin were found in the stomach contents of the stranded dolphins (Flewelling *et al.* 2005). Third, a separate UME was declared in the Florida Panhandle after elevated numbers of dolphin strandings occurred in association with a *K. brevis* bloom in September 2005. Dolphin strandings remained elevated through the spring of 2006 and brevetoxin was again detected in the tissues of some of the stranded dolphins. Between September 2005 and April 2006 when the event was officially declared over, a total of 90 bottlenose dolphin strandings occurred (plus strandings of 3 unidentified dolphins), with 44 (49%) occurring within Choctawhatchee Bay.

Table 1. Bottlenose dolphin strandings occurring in the Choctawhatchee Bay Stock area from 2005 to 2009, as well as number of strandings for which evidence of human interaction was detected and number of strandings for which it could not be determined (CBD) if there was evidence of human interaction. Data are from the NOAA National Marine Mammal Health and Stranding Response Database (unpublished data, accessed 17 November 2010). Please note human interaction does not necessarily mean the interaction caused the animal's death.

Stock	Category	2005	2006	2007	2008	2009	Total
Choctawhatchee Bay Stock	Total Stranded	18[a]	32[b]	8	4	1	63

Human Interaction						
---Yes	0	1	0	3	0	4
---No	2	7	4	0	0	13
---CBD	16	24	4	1	1	46

[a] This total includes 13 animals that were part of the 2005-2006 UME event.
[b] This total includes 31 animals that were part of the 2005-2006 UME event.

STATUS OF STOCK

The status of the Choctawhatchee Bay Stock relative to OSP is unknown. The species is not listed as threatened or endangered under the Endangered Species Act. The high number of bottlenose dolphin deaths associated with mortality events in the Florida panhandle since 1999 suggests that this stock may be stressed. There are insufficient data to determine population trends for this stock. The total human-caused mortality and serious injury for this stock is unknown and there is insufficient information available to determine whether the total fishery-related mortality and serious injury for this stock is insignificant and approaching zero mortality and serious injury rate. Because the stock size and PBR are small, and 2 mortalities or serious injuries would exceed PBR, the NMFS considers this stock to be strategic.

REFERENCES CITED

Balmer, B.C., R.S. Wells, S.M. Nowacek, D.P. Nowacek, L.H. Schwacke, W.A. McLellan, F.S. Scharf, T.K. Rowles, L.J. Hansen, T.R. Spradlin and D.A. Pabst. 2008. Seasonal abundance and distribution patterns of common bottlenose dolphins (*Tursiops truncatus*) near St. Joseph Bay, Florida, USA. J. Cetacean Res. Manage. 10(2): 157-167.

Barlow, J., S.L. Swartz, T.C. Eagle and P.R. Wade 1995. U.S. marine mammal stock assessments: Guidelines for preparation, background, and a summary of the 1995 assessments. NOAA Tech. Memo. NMFS-OPR-6. 73 pp.

Bräger, S. 1993. Diurnal and seasonal behavior patterns of bottlenose dolphins (*Tursiops truncatus*). Mar. Mamm. Sci. 9: 434-440.

Bräger, S., B. Würsig, A. Acevedo and T. Henningsen. 1994. Association patterns of bottlenose dolphins (*Tursiops truncatus*) in Galveston Bay, Texas. J. Mamm. 75(2): 431-437.

Caldwell, M. 2001. Social and genetic structure of bottlenose dolphin (*Tursiops truncatus*) in Jacksonville, Florida. Ph.D. dissertation from University of Miami. 143 pp.

Conn, P.B., A.M. Gorgone, A.R. Jugovich, B.L. Byrd and L.J. Hansen. In press. Accounting for transients when estimating abundance: A case study of bottlenose dolphins in Choctawhatchee Bay, Florida. J. Wildl. Manage.

Duffield, D.A. and R.S. Wells 1986. Population structure of bottlenose dolphins: Genetic studies of bottlenose dolphins along the central west coast of Florida. Contract Report to National Marine Fisheries Service, Southeast Fisheries Center. 16 pp.

Duffield, D.A. and R.S. Wells 1991. The combined application of chromosome, protein and molecular data for the investigation of social unit structure and dynamics in *Tursiops truncatus*. Pages 155-169 *in*: A. R. Hoelzel, (ed.) Genetic Ecology of Whales and Dolphins. Rep. Int. Whal. Comm., Cambridge, U.K. Special Issue 13.

Duffield, D.A. and R.S. Wells 2002. The molecular profile of a resident community of bottlenose dolphins, *Tursiops truncatus*. Pages 3-11 *in*: C. J. Pfeiffer, (ed.) Cell and Molecular Biology of Marine Mammals. Krieger Publishing, Melbourne, FL.

Fazioli, K.L., S. Hofmann and R.S. Wells 2006. Use of Gulf of Mexico coastal waters by distinct assemblages of bottlenose dolphins (*Tursiops truncatus*). Aquat. Mamm. 32(2): 212-222.

Fertl, D.C. 1994. Occurrence patterns and behavior of bottlenose dolphins (*Tursiops truncatus*) in the Galveston ship channel. Texas J. Sci. 46: 299-317.

Flewelling, L.J., J.P. Naar, J. P. Abbott, D.G. Baden, N.B. Barros, G.D. Bossart, M.D. Bottein, D.G. Hammond, E.M. Haubold, C.A. Heil, M.S. Henry, H.M. Jacocks, T.A. Leighfield, R.H. Pierce, T.D. Pitchford, S.A. Rommel, P.S. Scott, K.A. Steidinger, E.W. Truby, F.M.V. Dolah and J.H. Landsberg. 2005. Red tides and marine mammal mortalities: Unexpected brevetoxin vectors may account for deaths long after or remote from an algal bloom. Nature 435: 755-756.

Florida Department of Environmental Protection. 2010. Site-specific information in support of establishing numeric nutrient criteria for Choctawhatchee Bay. Draft report. Available at:

http://www.dep.state.fl.us/water/wqssp/nutrients/docs/estuarine/tallahassee/choctawhatchee_bay_081310.pdf.

Gruber, J.A. 1981. Ecology of the Atlantic bottlenosed dolphin (*Tursiops truncatus*) in the Pass Cavallo area of Matagorda Bay, Texas. M. Sc. thesis from Texas A&M University, College Station. 182 pp.

Gubbins, C. 2002. Association patterns of resident bottlenose dolphins (*Tursiops truncatus*) in a South Carolina estuary. Aquat. Mamm. 28: 24-31.

Hubard, C.W., K. Maze-Foley, K.D. Mullin and W.W. Schroeder 2004. Seasonal abundance and site fidelity of bottlenose dolphins (*Tursiops truncatus*) in Mississippi Sound. Aquat. Mamm. 30: 299-310.

Irvine, A.B., M.D. Scott, R.S. Wells and J.H. Kaufmann 1981. Movements and activities of the Atlantic bottlenose dolphin, *Tursiops truncatus*, near Sarasota, Florida. Fish. Bull. 79: 671-688.

Irvine, B. and R.S. Wells 1972. Results of attempts to tag Atlantic bottlenose dolphins (*Tursiops truncatus*). Cetology 13(1-5).

Irwin, L.J. and B. Würsig 2004. A small resident community of bottlenose dolphins, *Tursiops truncatus*, in Texas: Monitoring recommendations. G. Mex. Sci. 22(1): 13-21.

Litz, J. A. 2007. Social structure, genetic structure, and persistent organohalogen pollutants in bottlenose dolphins (*Tursiops truncatus*) in Biscayne Bay, Florida. Ph.D. dissertation from University of Miami. 140 pp.

Lynn, S.K. and B. Würsig 2002. Summer movement patterns of bottlenose dolphins in a Texas bay. G. Mex. Sci. 20(1): 25-37.

Maze, K.S. and B. Würsig 1999. Bottlenose dolphins of San Luis Pass, Texas: Occurrence patterns, site fidelity, and habitat use. Aquat. Mamm. 25: 91-103.

Mazzoil, M., S. D. McCulloch and R. H. Defran. 2005. Observations on the site fidelity of bottlenose dolphins (*Tursiops truncatus*) in the Indian River Lagoon, Florida. Fla. Sci. 68: 217-226.

Mullin, K.D. 1988. Comparative seasonal abundance and ecology of bottlenose dolphins (*Tursiops truncatus*) in three habitats of the north-central Gulf of Mexico. Ph.D. thesis. Mississippi State University, Starkville. 135 pp.

NOAA. 2004. Interim report on the bottlenose dolphin (*Tursiops truncatus*) unusual mortality event along the panhandle of Florida March-April 2004. 36 pp. Available at: http://www.nmfs.noaa.gov/pr/pdfs/health/ume_bottlenose_2004.pdf

Scott, M.D., R.S. Wells and A.B. Irvine 1990. A long-term study of bottlenose dolphins on the west coast of Florida. Pages 235-244 *in*: S. Leatherwood and R. R. Reeves, (eds.) The bottlenose dolphin. Academic Press, San Diego, CA.

Sellas, A.B., R.S. Wells and P.E. Rosel 2005. Mitochondrial and nuclear DNA analyses reveal fine scale geographic structure in bottlenose dolphins (*Tursiops truncatus*) in the Gulf of Mexico. Conserv. Genet. 6(5): 715-728.

Shane, S.H. 1977. The population biology of the Atlantic bottlenose dolphin, *Tursiops truncatus*, in the Aransas Pass area of Texas. M. Sc. thesis from Texas A&M University, College Station. 238 pp.

Shane, S.H. 1990. Behavior and ecology of the bottlenose dolphin at Sanibel Island, Florida. Pages 245-265 *in*: S. Leatherwood and R. R. Reeves, (eds.) The bottlenose dolphin. Academic Press, San Diego, CA.

Shane, S.H. 2004. Residence patterns, group characteristics, and association patterns of bottlenose dolphins near Sanibel Island, Florida. G. Mex. Sci. 22(1): 1-12.

Shippee, S. 2010. Changes in bottlenose dolphin abundance and sighting frequency in the Choctawhatchee Bay estuary in Northwest Florida during 2007-09. Southeast and Mid-Atlantic Marine Mammal Symposium (SEAMAMMS), 26-28 March 2010, Virginia Beach, VA.

Urian, K.W., D.A. Duffield, A.J. Read, R.S. Wells and D.D. Shell 1996. Seasonality of reproduction in bottlenose dolphins, *Tursiops truncatus*. J. Mamm. 77: 394-403.

Urian, K.W., S. Hofmann, R.S. Wells and A.J. Read. 2009. Fine-scale population structure of bottlenose dolphins (*Tursiops truncatus*) in Tampa Bay, Florida. Mar. Mamm. Sci. 25(9): 619-638.

Wade, P.R. and R.P. Angliss 1997. Guidelines for assessing marine mammal stocks: Report of the GAMMS Workshop April 3-5, 1996, Seattle, Washington. NOAA Tech. Memo. NMFS-OPR-12. 93 pp.

Weller, D.W. 1998. Global and regional variation in the biology and behavior of bottlenose dolphins. Ph. D. thesis from Texas A&M University, College Station. 142 pp.

Wells, R.S. 1986a. Population structure of bottlenose dolphins: Behavioral studies along the central west coast of Florida. Contract report to NMFS, SEFSC. Contract No. 45-WCNF-5-00366. Available from: NMFS, Southeast Fisheries Science Center, 75 Virginia Beach Dr., Miami, FL 33149. 58 pp.

Wells, R.S. 1991. The role of long-term study in understanding the social structure of a bottlenose dolphin community. Pages 199-225 *in*: K. Pryor and K. S. Norris, (eds.) Dolphin societies: Discoveries and puzzles. University of California Press, Berkeley.

Wells, R.S. 2003. Dolphin social complexity: Lessons from long-term study and life history. Pages 32-56 *in*: F. B. M. de Waal and P. L. Tyack, (eds.) Animal social complexity: Intelligence, culture, and individualized societies. Harvard University Press, Cambridge, MA.

Wells, R.S., M.K. Bassos, K.W. Urian, W.J. Carr and M.D. Scott 1996a. Low-level monitoring of bottlenose dolphins, *Tursiops truncatus*, in Charlotte Harbor, Florida: 1990-1994. NOAA Tech. Memo. NMFS-SEFSC-384. 36 pp.

Wells, R.S., M.K. Bassos, K.W. Urian, S.H. Shane, E.C.G. Owen, C.F. Weiss, W.J. Carr and M.D. Scott 1997. Low-level monitoring of bottlenose dolphins, *Tursiops truncatus*, in Pine Island Sound, Florida: 1996. Contract report to National Marine Fisheries Service, Southeast Fisheries Center Contribution No. 40-WCNF601958. Available from: NMFS, Southeast Fisheries Science Center, 75 Virginia Beach Dr., Miami, FL 33149.

Wells, R.S., M.D. Scott and A.B. Irvine 1987. The social structure of free ranging bottlenose dolphins. Pages 247-305 *in*: H. Genoways, (ed.) Current Mammalogy, Vol. 1. Plenum Press, New York.

Wells, R.S., K.W. Urian, A.J. Read, M.K. Bassos, W.J. Carr and M.D. Scott 1996b. Low-level monitoring of bottlenose dolphins, *Tursiops truncatus*, in Tampa Bay, Florida: 1988-1993. NOAA Tech. Memo. NMFS-SEFSC-385. 25 pp.

Zolman, E. S. 2002. Residence patterns of bottlenose dolphins (*Tursiops truncatus*) in the Stono River estuary, Charleston County, South Carolina, U.S.A. Mar. Mamm. Sci. 18: 879-892.

~~November~~December 20~~08~~10

PANTROPICAL SPOTTED DOLPHIN (*Stenella attenuata attenuata*): Northern Gulf of Mexico Stock

STOCK DEFINITION AND GEOGRAPHIC RANGE

There are two species of spotted dolphin in the Atlantic Ocean, the Atlantic spotted dolphin (*Stenella frontalis*) and the pantropical spotted dolphin (*S. attenuata*) (Perrin *et al.* 1987). The Atlantic spotted dolphin occurs in two forms which may be distinct sub-species (Perrin *et al*. 1987, 1994; Rice 1998): the large, heavily spotted form which inhabits the continental shelf and is usually found inside or near the 200m isobath; and the smaller, less spotted island and offshore form which occurs in the Atlantic Ocean but is not known to occur in the Gulf of Mexico (Fulling *et al.* 2003; Mullin and Fulling 2003; Mullin and Fulling 2004). Where they co-occur, the offshore form of the Atlantic spotted dolphin and the pantropical spotted dolphin can be difficult to differentiate at sea.

The pantropical spotted dolphin is distributed worldwide in tropical and some sub-tropical oceans (Perrin *et al.* 1987; Perrin and Hohn 1994). Sightings of this species occur in oceanic waters of the northern Gulf of Mexico (i.e., U.S. Gulf of Mexico) (Figure 1; Mullin and Fulling 2004; Maze-Foley and Mullin 2006). Pantropical spotted dolphins were seen in all seasons during GulfCet aerial surveys of the northern Gulf of Mexico between 1992 and 1998 (Hansen *et al.* 1996; Mullin and Hoggard 2000).

Some of the Pacific Ocean populations have been divided into different geographic stocks based on morphological characteristics (Perrin *et al.* 1987; Perrin and Hohn 1994). The Gulf of Mexico population is provisionally being considered a separate stock for management purposes, although there is currently no information to differentiate this stock from the Atlantic Ocean stock(s). Additional morphological, genetic and/or behavioral data are needed to provide further information on stock delineation.

POPULATION SIZE

The best abundance estimate available for northern Gulf of Mexico pantropical spotted dolphins is 34,067 (CV=0.18) (Mullin 2007; Table 1). This estimate is pooled from summer 2003 and spring 2004 oceanic surveys covering waters from the 200m isobath to the seaward extent of the U.S. Exclusive Economic Zone (EEZ).

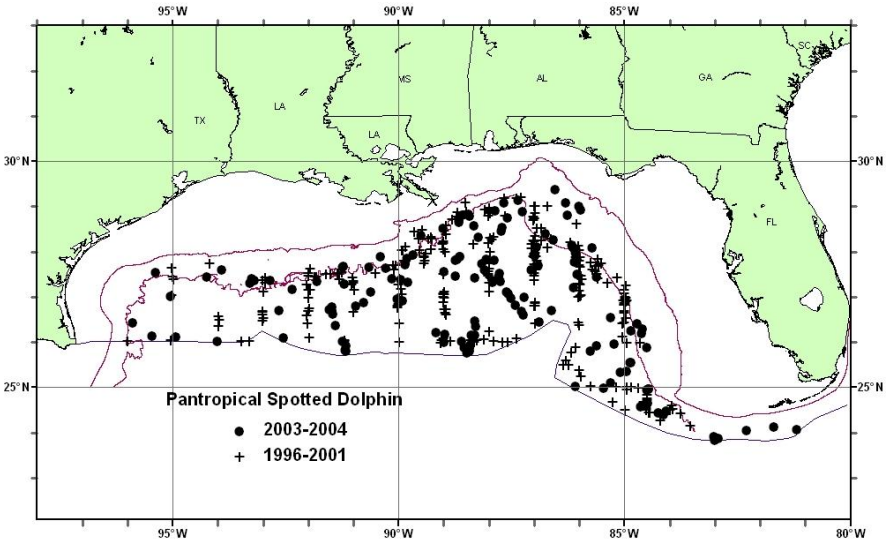

Figure 1. *Distribution of pantropical spotted dolphin sightings from SEFSC spring vessel surveys during 1996-2001 and from summer 2003 and spring 2004 surveys. All the on-effort sightings are shown, though not all were used to estimate abundance. Solid lines indicate the 100m and 1,000m isobaths and the offshore extent of the U.S. EEZ.*

Earlier abundance estimates

Estimates of abundance were derived through the application of distance sampling analysis (Buckland *et al.* 2001) and the computer program DISTANCE (Thomas *et al.* 1998) to sighting data. From 1991 through 1994, line-transect vessel surveys were conducted in conjunction with bluefin tuna ichthyoplankton surveys during spring in the northern Gulf of Mexico from the 200m isobath to the seaward extent of the U.S. EEZ (Hansen *et al.* 1995). Annual cetacean surveys were conducted along a fixed plankton sampling trackline. Survey effort-weighted estimated average abundance of pantropical spotted dolphins for all surveys combined was 31,320 (CV=0.20) (Hansen *et al.* 1995; Table 1).

Similar surveys were conducted during spring from 1996 to 2001 (excluding 1998) in oceanic waters of the northern Gulf of Mexico. Due to limited survey effort in any given year, survey effort was pooled across all years to develop an average abundance estimate. The estimate of abundance for pantropical spotted dolphins in oceanic

waters, pooled from 1996 to 2001, was 91,321 (CV=0.16) (Mullin and Fulling 2004; Table 1).

Recent surveys and abundance estimates

During summer 2003 and spring 2004, line-transect surveys dedicated to estimating the abundance of oceanic cetaceans were conducted in the northern Gulf of Mexico. During each year, a grid of uniformly-spaced transect lines from a random start were surveyed from the 200m isobath to the seaward extent of the U.S. EEZ using NOAA Ship *Gordon Gunter* (Mullin 2007).

As recommended in the GAMMS Workshop Report (Wade and Angliss 1997), estimates older than 8 years are deemed unreliable, and therefore should not be used for PBR determinations. Because most of the data for estimates prior to 2003 were older than this 8-year limit and due to the different sampling strategies, estimates from the 2003 and 2004 surveys were considered most reliable. The estimate of abundance for pantropical spotted dolphins in oceanic waters, pooled from 2003 to 2004, was 34,067 (CV=0.18) (Mullin 2007; Table 1), which is the best available abundance estimate for this species in the northern Gulf of Mexico.

Table 1. Summary of abundance estimates for northern Gulf of Mexico pantropical spotted dolphins. Month, year and area covered during each abundance survey, and resulting abundance estimate (N_{best}) and coefficient of variation (CV).

Month/Year	Area	N_{best}	CV
Apr-Jun 1991-1994	Oceanic waters	31,320	0.20
Apr-Jun 1996-2001 (excluding 1998)	Oceanic waters	91,321	0.16
Jun-Aug 2003, Apr-Jun 2004 (pooled)	Oceanic waters	34,067	0.18

Minimum Population Estimate

The minimum population estimate is the lower limit of the two-tailed 60% confidence interval of the log-normal distributed abundance estimate. This is equivalent to the 20th percentile of the log-normal distributed abundance estimate as specified by Wade and Angliss (1997). The best estimate of abundance for pantropical spotted dolphins is 34,067 (CV=0.18). The minimum population estimate for the northern Gulf of Mexico is 29,311 pantropical spotted dolphins.

Current Population Trend

There are insufficient data to determine the population trends for this stock~~species~~. The pooled abundance estimate for 2003-2004 of 34,067 (CV=0.18) and that for 1996-2001 of 91,321 (CV=0.16) are significantly different ($P<0.05$). However, the 2003-2004 estimate is similar to that for 1991-1994 of 31,320 (CV=0.20). These temporal abundance estimates are difficult to interpret without a Gulf of Mexico-wide understanding of pantropical spotted dolphin abundance. The Gulf of Mexico is composed of waters belonging to the U.S., Mexico and Cuba. U.S. waters only comprise about 40% of the entire Gulf of Mexico, and 65% of oceanic waters are south of the U.S. EEZ. The oceanography of the Gulf of Mexico is quite dynamic, and the spatial scale of the Gulf is small relative to the ability of most cetacean species to travel. Studies based on abundance and distribution surveys restricted to U.S. waters are unable to detect temporal shifts in distribution beyond U.S. waters that might account for any changes in abundance.

CURRENT AND MAXIMUM NET PRODUCTIVITY RATES

Current and maximum net productivity rates are unknown for this stock. For purposes of this assessment, the maximum net productivity rate was assumed to be 0.04. This value is based on theoretical modeling showing that cetacean populations may not grow at rates much greater than 4% given the constraints of their reproductive life history (Barlow *et al.* 1995).

POTENTIAL BIOLOGICAL REMOVAL

Potential biological removal level (PBR) is the product of the minimum population size, one half the maximum net productivity rate, and a recovery factor (MMPA Sec. 3.16 U.S.C. 1362; Wade and Angliss 1997). The minimum population size is 29,311. The maximum productivity rate is 0.04, the default value for cetaceans. The "recovery" factor, which accounts for endangered, depleted, threatened stocks, or stocks of unknown status relative to optimum sustainable population (OSP), is assumed to be 0.5 because the stock is of unknown status. PBR for the northern Gulf of Mexico pantropical spotted dolphin stock is 293.

ANNUAL HUMAN-CAUSED MORTALITY AND SERIOUS INJURY

The estimated annual average fishery-related mortality or serious injury for this stock during 2005-2009 is 3.2 pantropical spotted dolphins (CV=6.9; Table 2).

~~There has been no reported fishing related mortality of a pantropical spotted dolphin during 1998-2007 (Yeung 1999; Yeung 2001; Garrison 2003; Garrison and Richards 2004; Garrison 2005; Fairfield Walsh and Garrison 2006; Fairfield Walsh and Garrison 2007; Fairfield and Garrison 2008).~~

Fisheries Information

The level of past or current, direct, human-caused mortality of pantropical spotted dolphins in the northern Gulf of Mexico is unknown; however, interactions between pantropical spotted dolphins and the pelagic longline fishery have been observed in the Gulf of Mexico. Pelagic swordfish, tunas and billfish are the targets of the longline fishery operating in the northern Gulf of Mexico. There were no reports of mortality or serious injury to pantropical spotted dolphins by this fishery during 1998-200~~7~~8~~.~~ (Yeung 1999; Yeung 2001; Garrison 2003; Garrison and Richards 2004; Garrison 2005; Fairfield Walsh and Garrison 2006; Fairfield-Walsh and Garrison 2007; Fairfield and Garrison 2008; Garrison *et al*. 2009). However, during 2009, 4 pantropical spotted dolphins were observed to be seriously injured (3 during quarter 2 and 1 during quarter 4) and 1 pantropical spotted dolphin was released alive with no presumed serious injury after entanglement interactions with the pelagic longline fishery (Garrison and Stokes 2010). Estimated serious injuries of pantropical spotted dolphins attributable to the pelagic longline fishery in the Gulf of Mexico region totaled 15.9 (CV=0.69) in 2009. The average annual serious injury and mortality in the Gulf of Mexico pelagic longline fishery for the 5-year period from 2005 to 2009 is 3.2 (CV=6.9; Table 2).

Table 2. Summary of the incidental mortality and serious injury of Gulf of Mexico pantropical spotted dolphins in the Pelagic Longline fishery including the years sampled (Years), the type of data used (Data Type), the annual observer coverage (Observer Coverage), the observed mortalities and serious injuries recorded by on-board observers, the estimated annual mortality and serious injury, the combined annual estimates of mortality and serious injury (Estimated Combined Mortality), the estimated CV of the combined estimates (Estimated CVs) and the mean of the combined estimates (CV in parentheses).

Fishery	Years	Data Type [a]	Observer Coverage	Observed Serious Injury	Observed Mortality	Estimated Serious Injury	Estimated Mortality	Estimated Combined Mortality	Estimated CVs	Mean Annual Mortality
Pelagic Longline	05-09	Obs. Data Logbook	.07, .08, .15, .25, .21	0, 0, 0, 0, 4	0, 0, 0, 0, 0	0, 0, 0, 0, 16	0, 0, 0, 0, 0	0, 0, 0, 0, 16	NA, NA, NA, NA, .69	3.2 (.69)

[a] Mandatory logbook data were used to measure total effort for the longline fishery. These data are collected at the Southeast Fisheries Science Center (SEFSC).

Other Mortality

~~Six~~Five pantropical spotted dolphins stranded in the Gulf of Mexico during ~~1999~~2005-200~~5~~9 (2 in Florida in 2008 and 2009, ~~1~~2 in Alabama ~~during~~in 2005 and 2009~~;~~, and 1 in Texas in 2009~~ 3 in Florida during 2003 and 2004; 2 in Texas during 1999 and 2001).~~; ~~No evidence of human interactions was detected for these stranded animals. No strandings occurred during 2006-2007 (~~NOAA National Marine Mammal Health and Stranding Response Database unpublished data, accessed ~~16 September 2008~~17 November 2010). No evidence of human interaction~~s~~ was detected for 2 of these stranded animals~~,~~. ~~and f~~For the remaining 3 animals, ~~it could not be determined if there was~~ evidence of human interaction was not able to be determined~~s~~. Stranding data probably underestimate the extent of fishery-related mortality and serious injury because not all of the marine mammals which die or are seriously injured in fishery interactions wash ashore, not all that wash ashore are discovered, reported or investigated, nor will all of those that do wash ashore necessarily show signs of entanglement or other fishery interaction. Finally, the level of technical expertise among stranding network personnel varies widely as does the ability to recognize signs of fishery interactions.

STATUS OF STOCK

The status of pantropical spotted dolphins in the northern Gulf of Mexico, relative to OSP, is unknown. The species is not listed as threatened or endangered under the Endangered Species Act. There are insufficient data to determine the population trends for this stock~~species~~. Total human-caused mortality and serious injury for this stock

is not known~~ but none has been documented~~. ~~The total level~~There is insufficient information available to determine whether the total ~~of~~ fishery-related mortality and serious injury for this stock is ~~unknown, but assumed to be less than 10% of the calculated PBR and can be considered to be~~ insignificant and approaching zero mortality and serious injury rate. This is not a strategic stock because it is assumed that the average annual human-related mortality and serious injury does not exceed PBR.

REFERENCES CITED

Barlow, J., S. L. Swartz, T. C. Eagle and P. R. Wade. 1995. U.S. Marine mammal stock assessments: Guidelines for preparation, background, and a summary of the 1995 assessments. ~~U.S. Dep. Commer.,~~ NOAA Tech. Memo. NMFS-OPR-6, 73 pp.

Buckland, S. T., D. R. Anderson, K. P. Burnham, J. L. Laake, D. L. Borchers and L. Thomas. 2001. Introduction to distance sampling: Estimating abundance of biological populations. Oxford University Press. 432 pp.

Fairfield Walsh, C. and L. P. Garrison. 2006. Estimated bycatch of marine mammals and turtles in the U.S. Atlantic pelagic longline fleet during 2005. NOAA Tech. Memo. ~~NOAA~~ NMFS-SEFSC-539, 52 pp.

Fairfield-Walsh, C. and L. P. Garrison. 2007. Estimated bycatch of marine mammals and turtles in the U.S. Atlantic pelagic longline fleet during 2006. NOAA Tech. Memo. ~~NOAA~~ NMFS-SEFSC-560, 54 pp.

Fairfield, C. P. and L. P. Garrison. 2008. Estimated bycatch of marine mammals and turtles in the U.S. Atlantic pelagic longline fleet during 2007. NOAA Tech. Memo. ~~NOAA~~ NMFS-SEFSC-572, 62 pp.

Fulling, G. L., K. D. Mullin and C. W. Hubard. 2003. Abundance and distribution of cetaceans in outer continental shelf waters of the U.S. Gulf of Mexico. Fish. Bull. 101: 923-932.

Garrison, L. P. 2003. Estimated bycatch of marine mammals and turtles in the U.S. Atlantic pelagic longline fleet during 2001-2002. NOAA Tech. Memo. NMFS-SEFSC-515, 52 pp.

Garrison, L. P. 2005. Estimated bycatch of marine mammals and turtles in the U.S. Atlantic pelagic longline fleet during 2004. NOAA Tech. Memo. NMFS-SEFSC-531, 57 pp.

Garrison, L. P. and P. M. Richards. 2004. Estimated bycatch of marine mammals and turtles in the U.S. Atlantic pelagic longline fleet during 2003. NOAA Tech. Memo. NMFS-SEFSC-527, 57 pp.

Garrison, L. P., L. Stokes and C. Fairfield. 2009. Estimated bycatch of marine mammals and turtles in the U.S. Atlantic pelagic longline fleet during 2008. NOAA Tech. Memo. NMFS-SEFSC-591, 63 pp.

Garrison, L. P. and L. Stokes. 2010. Estimated bycatch of marine mammals and turtles in the U.S. Atlantic pelagic longline fleet during 2009. NOAA Tech. Memo. NMFS-SEFSC-607, 64 pp.

Hansen, L. J., K. D. Mullin and C. L. Roden. 1995. Estimates of cetacean abundance in the northern Gulf of Mexico from vessel surveys. Southeast Fisheries Science Center, Miami Laboratory, Contribution No. MIA-94/95-25, 9 pp. Available from: NMFS, Southeast Fisheries Science Center, 75 Virginia Beach Dr., Miami, FL 33149.

Hansen, L. J., K. D. Mullin, T. A. Jefferson and G. P. Scott. 1996. Visual surveys aboard ships and aircraft. pp. 55-132. *In:* R. W. Davis and G. S. Fargion (eds.) Distribution and abundance of marine mammals in the north-central and western Gulf of Mexico: Final report. Volume II: Technical report. OCS Study MMS 96- 0027. Minerals Management Service, Gulf of Mexico OCS Region, New Orleans, LA.

Maze-Foley, K. and K. D. Mullin. 2006. Cetaceans of the oceanic northern Gulf of Mexico: Distributions, group sizes and interspecific associations. J. Cetacean Res. Manage. 8(2): 203-213.

Mullin, K. D. 2007. Abundance of cetaceans in the oceanic Gulf of Mexico based on 2003-2004 ship surveys. 26 pp. Available from: NMFS, Southeast Fisheries Science Center, P.O. Drawer 1207, Pascagoula, MS 39568.

Mullin, K. D. and G. L. Fulling. 2003. Abundance and distribution of cetaceans in the southern U.S. Atlantic Ocean during summer 1998. Fish. Bull. 101: 603-613.

.Mullin, K. D. and G. L. Fulling. 2004. Abundance of cetaceans in the oceanic northern Gulf of Mexico. Mar. Mamm. Sci. 20(4): 787-807.

Mullin, K. D. and W. Hoggard. 2000. Visual surveys of cetaceans and sea turtles from aircraft and ships. pp. 111-172. *In:* R. W. Davis, W. E. Evans and B. Würsig (eds.) Cetaceans, sea turtles and seabirds in the northern Gulf of Mexico: Distribution, abundance and habitat associations. Volume II: Technical report. OCS Study MMS 2000-003. U.S. Department of the Interior, Minerals Management Service, Gulf of Mexico OCS Region, New Orleans, LA.

Perrin, W. F., E. D. Mitchell, J. G. Mead, D. K. Caldwell, M. C. Caldwell, P. J. H. van Bree and W. H. Dawbin. 1987. Revision of the spotted dolphins, *Stenella* spp. Mar. Mamm. Sci. 3(2): 99-170.

Perrin, W. F. and. A. A. Hohn. 1994. Pantropical spotted dolphin *Stenella attenuata* (Meyen, 1833). pp. 129-159. *In:* S. H. Ridgway and R. Harrison (eds.) Handbook of marine mammals, Vol. 5: The first book of dolphins. Academic Press, London. 416 pp.

Perrin, W. F., D. K. Caldwell and M. C. Caldwell. 1994. Atlantic spotted dolphin. pp.173-190. *In:* S. H. Ridgway and R. Harrison (eds.) Handbook of marine mammals, Volume 5: The first book of dolphins. Academic Press, ~~San Diego~~London. 418 pp.

Rice, D. W. 1998. Marine mammals of the world, systematics and distribution. Spec. Publ. No 4. The Society for Marine Mammalogy, Lawrence, KS. 231 pp.

Thomas, L., J. L. Laake, J. F. Derry, S. T. Buckland, D. L. Borchers, D. R. Anderson, K. P. Burnham, S. Strindberg, S. L. Hedley, F. F. C. Marques, J. H. Pollard and R. M. Fewster. 1998. Distance 3.5. Research Unit for Wildlife Population Assessment, University of St. Andrews, St. Andrews, UK.

Wade, P. R. and R. P. Angliss. 1997. Guidelines for assessing marine mammal stocks: Report of the GAMMS Workshop April 3-5, 1996, Seattle, WA. ~~U.S. Dep. Commer.,~~ NOAA Tech Memo. NMFS-OPR-12, 93 pp.

Yeung, C. 1999. Estimates of marine mammal and marine turtle bycatch by the U.S. Atlantic pelagic longline fleet in 1998. ~~U.S. Dep. Commer.,~~ NOAA Tech. Memo. NMFS-SEFSC-430, 26 pp.

Yeung, C. 2001. Estimates of marine mammal and marine turtle bycatch by the U.S. Atlantic pelagic longline fleet in 1999-2000. ~~U.S. Dep. Commer.,~~ NOAA Tech. Memo. NMFS-SEFSC-467, 43 pp.